



1020492

IN ALL CASES PLOT THE INTENDED WELL ON THE PLAT BELOW

Plat of acreage attributable to a well in a prorated or spaced field

If the intended well is in a prorated or spaced field, please fully complete this side of the form. If the intended well is in a prorated or spaced field complete the plat below showing that the well will be properly located in relationship to other wells producing from the common source of supply. Please show all the wells and within 1 mile of the boundaries of the proposed acreage attribution unit for gas wells and within 1/2 mile of the boundaries of the proposed acreage attribution unit for oil wells.

API No. 15 - _____

Operator: _____

Lease: _____

Well Number: _____

Field: _____

Number of Acres attributable to well: _____

QTR/QTR/QTR/QTR of acreage: _____ - _____ - _____ - _____

Location of Well: County: _____

_____ feet from N / S Line of Section

_____ feet from E / W Line of Section

Sec. _____ Twp. _____ S. R. _____ E W

Is Section: Regular or Irregular

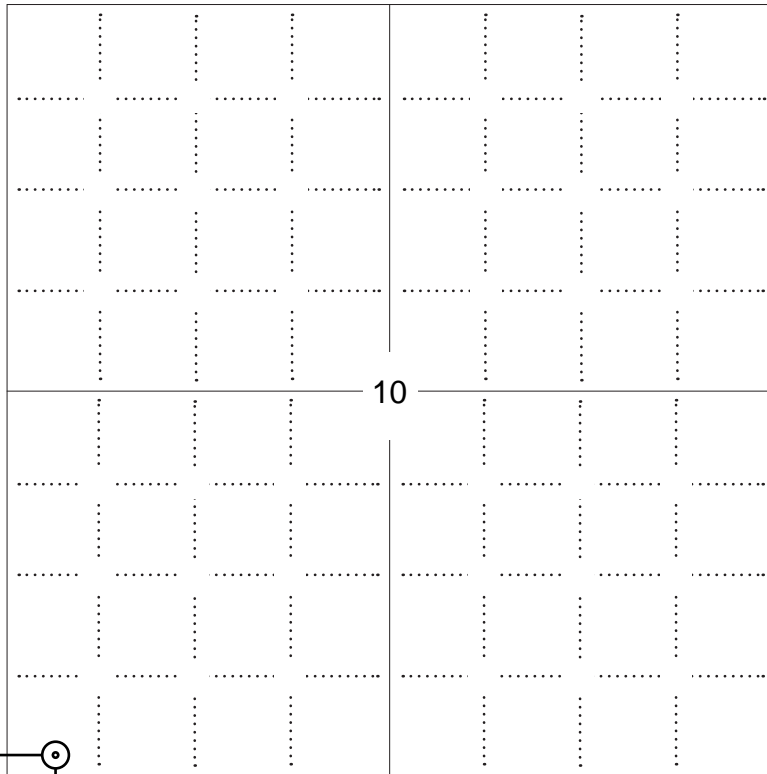
If Section is Irregular, locate well from nearest corner boundary.

Section corner used: NE NW SE SW

PLAT

(Show location of the well and shade attributable acreage for prorated or spaced wells.)

(Show footage to the nearest lease or unit boundary line.)



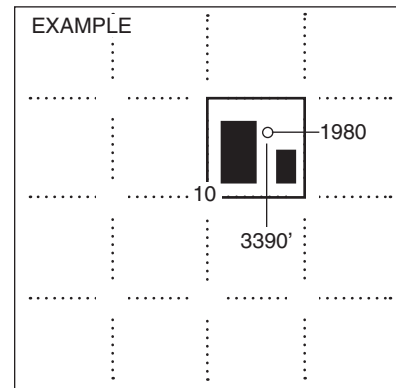
330 ft.

NOTE: In all cases locate the spot of the proposed drilling locaton.

150 ft.

In plotting the proposed location of the well, you must show:

- 1. The manner in which you are using the depicted plat by identifying section lines, i.e. 1 section, 1 section with 8 surrounding sections, 4 sections, etc.
- 2. The distance of the proposed drilling location from the south / north and east / west outside section lines.
- 3. The distance to the nearest lease or unit boundary line (in footage).
- 4. If proposed location is located within a prorated or spaced field a certificate of acreage attribution plat must be attached: (C0-7 for oil wells; CG-8 for gas wells).





KANSAS CORPORATION COMMISSION 1020492
OIL & GAS CONSERVATION DIVISION

Form CDP-1
April 2004
Form must be Typed

APPLICATION FOR SURFACE PIT

Submit in Duplicate

Operator Name: _____		License Number: _____	
Operator Address: _____			
Contact Person: _____		Phone Number: _____	
Lease Name & Well No.: _____		Pit Location (QQQQ): _____-_____-_____-_____	
Type of Pit: <input type="checkbox"/> Emergency Pit <input type="checkbox"/> Burn Pit <input type="checkbox"/> Settling Pit <input type="checkbox"/> Drilling Pit <input type="checkbox"/> Workover Pit <input type="checkbox"/> Haul-Off Pit <i>(If WP Supply API No. or Year Drilled)</i>		Pit is: <input type="checkbox"/> Proposed <input type="checkbox"/> Existing If Existing, date constructed: _____ Pit capacity: _____ (bbls)	
Is the pit located in a Sensitive Ground Water Area? <input type="checkbox"/> Yes <input type="checkbox"/> No		Chloride concentration: _____ mg/l <i>(For Emergency Pits and Settling Pits only)</i>	
Is the bottom below ground level? <input type="checkbox"/> Yes <input type="checkbox"/> No		Artificial Liner? <input type="checkbox"/> Yes <input type="checkbox"/> No	
How is the pit lined if a plastic liner is not used?		_____	
Pit dimensions (all but working pits): _____ Length (feet) _____ Width (feet) _____ N/A: Steel Pits Depth from ground level to deepest point: _____ (feet) _____ No Pit			
If the pit is lined give a brief description of the liner material, thickness and installation procedure.		Describe procedures for periodic maintenance and determining liner integrity, including any special monitoring.	
Distance to nearest water well within one-mile of pit _____ feet Depth of water well _____ feet		Depth to shallowest fresh water _____ feet. Source of information: _____ measured _____ well owner _____ electric log _____ KDWR	
Emergency, Settling and Burn Pits ONLY: Producing Formation: _____ Number of producing wells on lease: _____ Barrels of fluid produced daily: _____ Does the slope from the tank battery allow all spilled fluids to flow into the pit? <input type="checkbox"/> Yes <input type="checkbox"/> No		Drilling, Workover and Haul-Off Pits ONLY: Type of material utilized in drilling/workover: _____ Number of working pits to be utilized: _____ Abandonment procedure: _____ _____ Drill pits must be closed within 365 days of spud date.	
Submitted Electronically			

KCC OFFICE USE ONLY		Steel Pit	RFAC	RFAS
Date Received: _____	Permit Number: _____	Permit Date: _____	Lease Inspection: <input type="checkbox"/> Yes <input type="checkbox"/> No	

MISSION LAND SERVICES, LLC
P.O. BOX 849
TRAVERSE CITY, MI 49685-0849

June 25, 2002

Orlin V. Russell and Wanda Fae Russell
Trustees of the O.V. Russell Living Trust dated 5/21/1990
Rt 3, Box 164
Fredonia, KS 66736


RE: Oil and Gas Lease dated May 27, 2002
T29S, R13E, Section 10: SE/4SE/4, W/2SE/4, S/2SW/4; Section 15: W/2, W/2E/2;
Section 16: S/2, E/2NE/4; Section 17: E/2E/2, SW/4SE/4; Section 20: NE/4 and
Section 21: NW/4, N/2NE/4
Elk County, Kansas

Dear Mr. and Mrs. Russell:

Enclosed please find our check #1068 in the amount of \$25,200.00 representing the full consideration for the above described oil and gas lease.

If you have any questions, please do not hesitate to give me a call at (231) 995-3912.

Sincerely,



Linda L. Smith
Land Department

/lls
Enclosures

Certified Mail No. 7001 2510 0003 0664 3301

MISSION LAND SERVICES, LLC
 P.O. BOX 849
 TRAVERSE CITY, MI 49685-0849

BANK ONE, MICHIGAN
 TRAVERSE CITY, MI
 9-32/720

1068

6/25/2002

PAY TO THE ORDER OF Orlin V. Russell and Wanda Fae Russell

\$ **25,200.00

Twenty-Five Thousand Two Hundred and 00/100*****DOLLARS

Orlin V Russell and Wanda Fae Russell,
 Trustees
 Route 3, Box 164
 Fredonia, KS 66736

TWO SIGNATURE REQUIRED ON AMOUNTS OVER \$ 5000.00

[Handwritten signatures]

MEMO

⑈00 1068⑈ ⑆07 20003 26⑆ 135000 277 164⑈

MISSION LAND SERVICES, LLC

1068

Date	Type	Reference	Original Amt.	Balance Due	6/25/2002 Discount	Payment
06/25/200	Bill	OFP 5/27/2002	25,200.00	25,200.00		25,200.00
				Check Amount		25,200.00

Bank One

25,200.00

© 1984 - 2000 INTRUIT INC. # 542 1-800-433-8810

ORDER FOR PAYMENT

OFP #

Date: May 27, 2002

Lessee/Grantee shall, subject to its approval of title, make payment as indicated herein by check within 30 days of Lessee/Grantee's receipt of this Order For Payment and the executed Agreement associated herewith, or, if applicable, upon commencement of operations, or other occurrence (describe) _____.
No default shall be declared for failure to make payment until 10 days after written notice from payee of intention to declare such default. The right to receive this payment shall not be assigned, whether as collateral or otherwise.

If the Agreement referenced herein covers less than the entire undivided interest in the oil and gas or other rights in such land, then the dollar amount listed herein shall be paid to the payee only in the proportion which the interest in said lands covered by the Agreement bears to the entire undivided interest therein. Further, should Lessor/Grantor own more or less than the net interest defined herein, Lessee/Grantee shall increase or reduce the dollar amount payable hereunder proportionately.

For collection, the original copy herein must be submitted along with the associated Agreement. A copy is to be retained by payee.

PAYEE (Lessor/Grantor): Orlin V. Russell and Wanda Fae Russell
Address: Route 3, Box 164
Fredonia, Kansas 66736

The amount of: Twenty Five Thousand Two Hundred Dollars and 00/100 \$25,200.00

This payment is for the following Agreement, which covers property described as follows:

Agreement Type: Oil and Gas Lease Dated: May 27, 2002

Township 29 South, Range 13 East

- Section 10: SE/4SE/4, W/2SB/4, S/2SW/4
- Section 15: W/2, W/2E/2
- Section 16: S/2, E/2NE/4
- Section 17: E/2E/2, SW/4SE/4
- Section 20: NE/4
- Section 21: NW/4, N/2NE/4

Estimated
Gross Acres: 1,680

Estimated
Net Acres: 1,680 \$ Per Net Acre: 15.00

Completed by:

Acknowledged and accepted by:



Terry Dugan, Agent

Lessor/Grantor: Orlin V Russell
Orlin V. Russell

SS#/Tax ID# 511-38-3937

Lessor/Grantor: Wanda Fae Russell
Wanda Fae Russell

SS#/TaxID# 509-24-8320

Lessee/Grantee: Mission Land Services, L.L.C.
P.O. Box 849
TRAVERSE CITY, MI 49685-0849

This Order for Payment expires one year from date of issuance, unless paid, sooner terminated or replaced by Lessee/Grantee.

FOR OFFICE USE ONLY

Date Received:

Date Due:

Account # _____
Project: _____ AFE#: _____
Approved by: _____ Date: _____
Date Paid: _____ Check # _____



Track/Confirm - Intranet Item Inquiry - Domestic

Item: 7001 2510 0003 0664 3301

Destination	ZIP Code: 66736	City: FREDONIA	State: KS
Origin	ZIP Code:	City:	State:

Event	Date	Time	Location
DELIVERED	06/28/2002	13:43	FREDONIA KS 66736

[Request Delivery Record](#)

[View Delivery Signature and Address](#)

Enter Request Type and Item Number:

Quick Search Extensive Search

[Explanation of Quick and Extensive Searches](#)

Item Number:

Submit

Inquire on multiple items.

Go to the [Product Tracking System Home Page](#).

ORDER FOR PAYMENT

OFP #

Date: May 27, 2002

Lessee/Grantee shall, subject to its approval of title, make payment as indicated herein by check within 30 days of Lessee/Grantee's receipt of this Order For Payment and the executed Agreement associated herewith, or, if applicable, upon commencement of operations, or other occurrence (describe) _____.
No default shall be declared for failure to make payment until 10 days after written notice from payee of intention to declare such default. The right to receive this payment shall not be assigned, whether as collateral or otherwise.

If the Agreement referenced herein covers less than the entire undivided interest in the oil and gas or other rights in such land, then the dollar amount listed herein shall be paid to the payee only in the proportion which the interest in said lands covered by the Agreement bears to the entire undivided interest therein. Further, should Lessor/Grantor own more or less than the net interest defined herein, Lessee/Grantee shall increase or reduce the dollar amount payable hereunder proportionately.

For collection, the original copy herein must be submitted along with the associated Agreement. A copy is to be retained by payee.

PAYEE (Lessor/Grantor): Orlin V. Russell and Wanda Fae Russell
Address: Route 3, Box 164
Fredonia, Kansas 66736

The amount of: Twenty Five Thousand Two Hundred Dollars and 00/100 **\$25,200.00**

This payment is for the following Agreement, which covers property described as follows:

Agreement Type: Oil and Gas Lease Dated: May 27, 2002

Township 29 South, Range 13 East

- Section 10: SE/4SE/4, W/2SE/4, S/2SW/4
- Section 15: W/2, W/2E/2
- Section 16: S/2, E/2NE/4
- Section 17: E/2E/2, SW/4SE/4
- Section 20: NE/4
- Section 21: NW/4, N/2NE/4

Estimated
Gross Acres: 1,680

Estimated
Net Acres: 1,680 \$ Per Net Acre: 15.00

Completed by:



Terry Dugan, Agent

Acknowledged and accepted by:

Lessor/Grantor: Orlin V Russell
Orlin V. Russell

SS#/Tax ID# 511-38-3937

Lessor/Grantor: Wanda Fae Russell
Wanda Fae Russell

SS#/TaxID# 509-24-8320

Lessee/Grantee: Mission Land Services, L.L.C.
P.O. Box 849
TRAVERSE CITY, MI 49685-0849

This Order for Payment expires one year from date of issuance, unless paid, sooner terminated or replaced by Lessee/Grantee.

FOR OFFICE USE ONLY

Date Received:

Date Due:

Account # _____
Project: _____ AFE#: _____
Approved by: _____ Date: _____
Date Paid: _____ Check # _____

POOLING DECLARATION
SHINKLE/RUSSELL UNIT #1

STATE OF TEXAS }
 }
COUNTY OF TARRANT }

KNOW ALL MEN BY THESE PRESENTS:

I.

For all purposes hereof, reference is herein made to the Oil and Gas Leases (the “Leases”) described on the schedule attached hereto, made a part hereof and marked Exhibit “A” for identification herewith, which relate to lands located in Elk County, Kansas and which are fully described herein.

II.

The Leases are owned by Domestic Energy Partners, Partnership Number 1 and contain provisions authorizing Lessee to pool or unitize the leasehold estate and the mineral estate thereunder with other land in the immediate vicinity for the production of oil and gas when in Lessee’s judgment it is necessary or advisable to do so.

III.

Now, therefore, acting under and by virtue of the pooling authority contained in the Leases, Domestic Energy Partnership Number 1, does hereby and by these presents pool, combine into, and designate the following described lands (and the leasehold, mineral and royalty rights thereunder) as the Shinkle/Russell 160-acre gas unit for the drilling for and production of gas, to wit:

Tract No. 1 (Max Shinkle): Township 29 South, Range 13 East, Section 16: S2 NW4—containing 80 acres.

Tract No. 2 (Orlin Russell): Township 29 South, Range 13 East, Section 16: N2 SW4—containing 80 acres.


IV.

This instrument may be executed in any number of counterparts, each of which shall be deemed an original, and the failure of any party named herein to execute this

instrument shall not affect its validity as to those whose signatures appear hereon or on a counterpart hereof.

In witness whereof, this instrument has been executed on this 10th day of April 2007.

Domestic Energy Partners, Partnership #1

By: 
Robert L. Patton, Jr.

STATE OF TEXAS }
 }
COUNTY OF TARRANT }

BEFORE ME, the undersigned authority, on this day personally appeared Robert L. Patton, Jr., known to me to be the Managing Partner of the Donestic Energy Partnership #1, whose name is subscribed to the foregoing instrument, and acknowledged to me that he executed the same for the purposes and considerations therein expressed.

GIVEN UNDER MY HAND AND SEAL OF OFFICE this the 10th day of April, 2007.


Notary Public







EXHIBIT "A"

1. Oil and Gas Lease dated June 4, 2002, of record in Book 58, Page 84 of the Elk County Register of Deeds, and from Max E. Shinkle to Mission Land Services, LLC (subsequently assigned to Domestic Energy Partners) covering 1760 acres of land, more or less, in Elk County, Kansas.
2. Oil and Gas Lease dated May 27, 2002 of record in Book 58, Page 86 of the Elk County Register of Deeds, and from Orlin V. Russell and Wanda Fae Russell, husband and wife, to Mission Land Services, LLC (subsequently assigned to Domestic Energy Partners) covering 1680 acres of land, more or less, in Elk County, Kansas.

MINERAL OWNERSHIP & LEASEHOLD STATUS



AREA: Elk County Prospect

TOWNSHIP 29 RANGE 13

COUNTY Elk

STATE OF Kansas

BY: Nathanael J. Hay

DATE: 06/20/2002

Description	Net Mineral Acres	Mineral Owners	Leasehold Status
<u>29,13</u>			
Sec 10: SE/4 SE/4 W/2 SE/4 S/2 SW/4	200	Orlin V. Russell and Wanda Fae Russell, Trustees, Or their successors in trust, under the O. V. Russell Living Trust dated May 21, 1990, and any amendments thereto	Open L.L.O.R.: From Orlin V. Russell and Wanda F. Russell, H/W to B.J. Oil Company DTD 10/15/1991 (Misc. Bk.51, PG. 272)
Sec 15: W 3/4	480		
Sec 16: E/2 NE/4 SE/4 SW/4	400		
Sec 17: E/2 E/2 SW/4 SE/4	200		
Sec 20: NE/4	160		
Sec 21: NW/4 N/2 NE/4	240		
Total:	1680		
Assessed	1700		

TAKE-OFF RECORD

STATE: KANSAS DESCRIPTION: SE/4 SE/4
 COUNTY: EUR
 TOWNSHIP: LIBERTY
 TOWNSHIP: 7th RANGE: 13
 SECTION: 10

Liber	Date of Inst.	Kind of Inst.	Grantor, Lessor, Assignor, ect.	Grantee, Lessee, Assignee, ect.	Remarks, Termination dates, clauses, mineral reservations, ect.
Page	Date Filed				
19	10/15/1900	W/D	The Home Investment Co.	James E. Porter	29, 13
294	10/15/1900				SEC 10: SE/4 SE/4 SEC 15: E/2 NE/4 SEC 16: NW/4 N/A SW/4 <u>NMR</u>
57	08/05/1902	W/D	MAY	C.C. PATTER	29, 13
52	02/23/1926				MARY E. PORTER <u>NMR</u>
66	12/20/1941	W/D		James Russell, et al	29, 13
339	01/11/1944				SEC 10: SE/4 SE/4 <u>NMR</u>
78	12/30/1909	W/D		ORLIN RUSSELL	29, 13
88	01/10/1910				SEC 10: SE/4 SE/4 SEC 16: SW/4 SEC 21: NW/4 No. 12 <u>NMR</u>

TAKE-OFF RECORD

STATE: KANSAS DESCRIPTION: SE/4 SE/4
 COUNTY: ELLIS
 TOWNSHIP: LIBERTY
 TOWNSHIP: 29 RANGE: 13
 SECTION: 10

Liber Page	Date of Inst. Date Filed	Kind of Inst.	Grantor, Lessor, Assignor, ect.	Grantee, Lessee, Assignee, ect.	Remarks, Termination dates, clauses, mineral reservations, ect.
Misc 51 272	10/15/1991 10/23/1991	OG L	ORLIN V. RUSSELL AND WANDA F. RUSSELL; H/W	B.J. OIL COMPANY	29, 13 SEC 10: SE/4 SE/4 ✓ SEC 21: N/2 NE/4 SEC 15: W 3/4 ✓ SEC 10: W/2 SE/4 ✓ S/2 SW/4 ✓ SEC 16: SW/4 SEC 17: SW/4 SE/4 E/2 E/2 SEC 20: NE/4 SEC 21: NW/4 SEC 16: E/2 NE/4 SE/4 1 YR TERM, 2.00/ac 1/8 ROY... \$2570.00 MIN. ROY
Misc 56 330	05/01/2000 15/01/2000	RELEASE OF OGL	PERKINS-WILHITE, L.L.C. (ASSIGNORS IN AN OGL ASSIGN. FROM B.J. OIL COMPANY)	ORLIN V. RUSSELL AND WANDA F. RUSSELL, H/W	--RELEASED INsofar AS SAID LEASE COVERS-- 29, 13 SEC 10: SE/4 SE/4 W/2 SE/4 S/2 SW/4 SEC 15: W 3/4 SEC 16: SW/4 E/2 NE/4 SE/4 SEC 17: SW/4 SE/4 E/2 E/2 SEC 20: NE/4 SEC 21: NW/4 N/2 NE/4

29, 13

10: ~~50~~45E/4

66/339 X

57/52 X

19/294 X

78/88 X

General Warranty Deed

STATE OF KANSAS, } ss.
Elk County, }

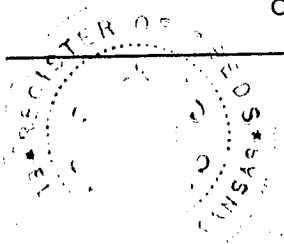
This instrument was filed for record on the 2 day of January A.D. 1970, at 8⁰⁰ o'clock A.M., and duly recorded in Book 78 of Deeds, at page 88.

Hilma Rice
Register of Deeds.
By _____ Deputy.

FEES
Register of Deeds,
for recording, \$ 3⁰⁰
County Clerk, for Transfer
Total, \$ 3⁰⁰

Entered in Transfer Record
in my office, this 13
day of Jan A.D., 1970

Dean Boles
County Clerk.



THIS INDENTURE, Made this 30th day of December A. D. 1969, between Orvid Vance Russell and Bess Russell, husband and wife of Elk County, in the State of Kansas of the first part, and Orlin Russell of Elk County, in the State of Kansas of the second part:

WITNESSETH, That said part ies of the first part, in consideration of the sum of One & 00/100 DOLLARS the receipt of which is hereby acknowledged, do by these presents, Grant, Bargain, Sell, and convey unto said part y of the second part, their heirs and assigns, all the following-described real estate, situated in Elk County and State of Kansas, to wit:

The NW 1/4 of Section 21, the SW 1/4 Section 16, and the SE 1/4 of the SE 1/4 Section 10, all in township 29, range 13 E.

TO HAVE AND TO HOLD THE SAME, Together with all and singular the tenements, hereditaments and appurtenances thereunto belonging or in anywise appertaining, forever.

And said Orvid Vance Russell and Bess Russell for themselves, their heirs, executors or administrators, do hereby covenant, promise and agree, to and with said part y of the second part, that at the delivery of these presents they are lawfully seized in their own right, of an absolute and indefeasible estate of inheritance, in fee simple, of and in all and singular the above granted and described premises, with the appurtenances; that the same are free, clear, discharged and unincumbered of and from all former and other grants, titles, charges, estates, judgments, taxes, assessments and incumbrances, of what nature or kind soever; and that they will warrant and forever defend the same unto said part y of the second part, his heirs and assigns, against said part ies of the first part, their heirs, and all and every person or persons whomsoever, lawfully claiming or to claim the same.

IN WITNESS WHEREOF, the said part ies of the first part have hereunto set their hands, the day and year first above written.

Orvid Vance Russell
Orvid Vance Russell
Bess Russell
Bess Russell

TAKE-OFF RECORD

STATE: KANSAS DESCRIPTION: W 3/4
 COUNTY: ELK
 TOWNSHIP: LIBERTY
 TOWNSHIP: 29 RANGE: 13
 SECTION: 15

Liber	Date of Inst.	Kind of Inst.	Grantor, Lessor, Assignor, ect.	Grantee, Lessee, Assignee, ect.	Remarks, Termination dates, clauses, mineral reservations, ect.
Page	Date Filed				
17	07/14/1894	W	SUSAN BUSBY, H. H. BOG, MARY A. STYER AND GEORGE W. SAUER, H. H. BOG	E. H. Russett	INDIV 16/18 INT. IN 29, 13 SEC 10: 3/2 5/4/4
536			SARAH H. DONNELL AND LEWIS DONNELL, H. H. BOG SUDAN V. KIDWELL AND ANDRES KIDWELL, H. H. BOG TAMM B. BOG AND J. W. BOG		6/22 5/1/4 SEC 15: 5/2 5/4/4 H. H. BOG
			W. A. BUSBY AND CARROLL BUSBY, H. H. BOG M. BELLE MAXWELL AND E. T. MAXWELL, H. H. BOG A. C. BUSBY AND MARY E. BUSBY, H. H. BOG		370 AC (JMR)
17	09/13/1898	W	JAMES BUSBY - H. H. BOG H. H.		INDIV 18 INT 29, 13 SEC 10: 3/2 5/4/4
536	12/20/1899				SEC 15: 5/2 5/4/4 H. H. BOG
17	02/23/1897	W	EARL BUSBY, H. H. BOG		INDIV 18 INT 29, 13 SEC 10: 3/2 5/4/4 H. H. BOG
537	12/20/1899				SEC 15: 5/2 5/4/4 H. H. BOG

TAKE-OFF RECORD

STATE: KANSAS DESCRIPTION: W 3/4
 COUNTY: ECR
 TOWNSHIP: LIBERTY
 TOWNSHIP: 29 RANGE: 13
 SECTION: 15

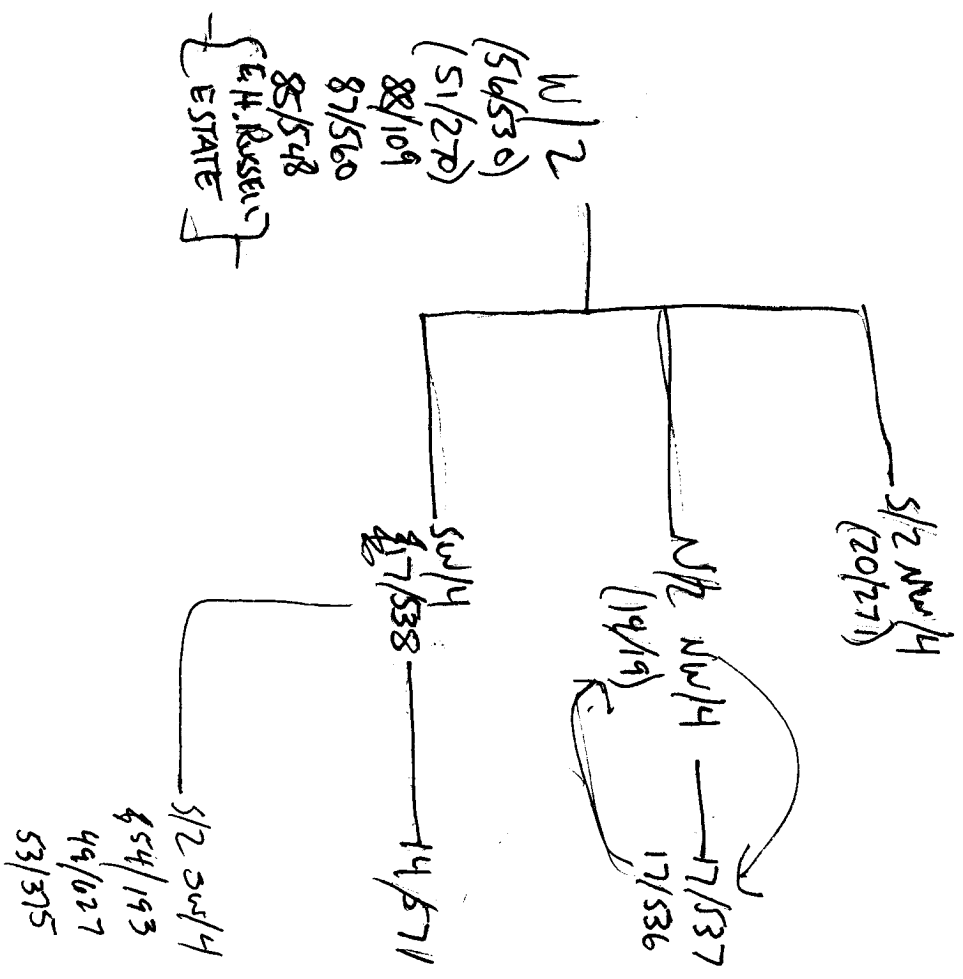
Liber Page	Date of Inst. / Date Filed	Kind of Inst.	Grantor, Lessor, Assignor, ect.	Grantee, Lessee, Assignee, ect.	Remarks, Termination dates, clauses, mineral reservations, ect.
CASE # 2965	10/31/1955 11/01/1955	STATE FILE	ORVID VANCE RUSSELL AS PETITIONER IN THE MATTER OF THE ESTATE OF ROANA B. RUSSELL DEC'D	ORVID VANCE RUSSELL (IN REALITY, IN THEORY, E.H. RUSSELL'S GRANTEE, SEE NEXT ENTRY.)	29, 13 SEC 10: S/2 SW/4 W/2 SE/4 SEC 15: W/2 NE/4 NW/4 SW/4 W/2 SE/4 SEC 16: E/2 NE/4 SE/4 SEC 21: N/2 NE/4 NO AC STATED (NMR) *BY TERMS OF JOINT WILL BETWEEN ROANA B RUSSELL AND E.H. RUSSELL, A/W/H/R ROANA B. RUSSELL DEC'D. 03/11/1954
CASE # 3059	05/10/1957 05/16/1957	ESTATE FILE	ORVID VANCE RUSSELL AS PETITIONER IN THE MATTER OF THE ESTATE OF E. H. RUSSELL, DEC'D	ORVID VANCE RUSSELL	LANDS SAA (NMR) E.H. RUSSELL DEC'D TESTATE 05/10/1952
85 547	08/29/1980 09/03/1980	W/D		ORLIN VANCE RUSSELL	29, 13 SEC 16: E/2 NE/4 SE/4

TAKE-OFF RECORD

STATE: KANSAS DESCRIPTION: W 3/4
 COUNTY: LEWIS
 TOWNSHIP: LIBERTY
 TOWNSHIP: 20 RANGE: 13
 SECTION: 15

Liber	Date of Inst.	Kind of Inst.	Grantor, Lessor, Assignor, ect.	Grantee, Lessee, Assignee, ect.	Remarks, Termination dates, clauses, mineral reservations, ect.
Page	Date Filed				
Misc 21	7/15/99	OG L	ORLAND V. RUSSELL AND WAUDA F. RUSSELL, H/W	B. J. Oil Company	29, 13
372	10/23/99				SEC 10: SE 1/4 SE 1/4 ✓ SEC 21: N 1/2 NE 1/4
					SEC 15: W 3/4 ✓ SEC 10: W 1/2 SE 1/4 ✓ S 1/2 SW 1/4 ✓
					SEC 16: SW 1/4 SEC 17: SW 1/4 SE 1/4 S 1/2 E 1/2
					SEC 20: NE 1/4 SEC 21: NW 1/4 SEC 16: E 1/2 NE 1/4
					SE 1/4 1 YR TERM, 2.00/m 1/8 ROY. \$7520.00 MIN. ROY
Misc 56	05/01/2000	Release of OGL	PERKINS-WHITE, L.L.C. (ASSIGNORS IN FULL OGL ASSIGN, FROM B. J. OIL COMPANY)	ORLAND V. RUSSELL AND WAUDA F. RUSSELL, H/W	RELEASED INSURANCE AND SHOULDER COVERS:-
330	05/01/2000				29, 13
					SEC 10: SE 1/4 SE 1/4 W 1/2 SE 1/4 S 1/2 SW 1/4
					SEC 15: W 3/4 SEC 16: SW 1/4 E 1/2 NE 1/4
					SE 1/4 SEC 17: SW 1/4 SE 1/4 S 1/2 E 1/2
					SEC 20: NE 1/4 SEC 21: NW 1/4 N 1/2 NE 1/4

29, 13
See 15:4/2



State of Kansas, Elk County, ss: 6.00

This instrument was filed for record on the 17 day of Jan., 1991, at 9:30 o'clock
A.M. and duly recorded in Book 88 of Deeds at page 109.

Neva L. Walter
Register of Deeds
By _____ Deputy



ORIGINAL COMPARED
WITH RECORD

Entered in Transfer Record in my office this _____ day of _____, 19__.

County Clerk

CORRECTIONAL QUIT CLAIM DEED

Orlin V. Russell and Wanda Fae Russell, husband and wife, Quitclaim to Orlin V. Russell and Wanda Fae Russell, Trustees, or their successors in trust, under the O. V. Russell Living Trust dated May 21, 1990, and any amendments thereto, all the following described real estate in the County of Elk and the State of Kansas, to-wit:

The West Half of the Southeast Quarter (W/2 SE/4) and the South Half of the Southwest Quarter (S/2 SW/4) of Section Ten (10); the West Half (W/2) and the West Half of the East Half (W/2 E/2) of Section Fifteen (15); the South Half (S/2) and the East Half of the Northeast Quarter (E/2 NE/4) of Section Sixteen (16); the East Half of the East Half (E/2 E/2) and the Southwest Quarter of the Southeast Quarter (SW/4 SE/4) of Section Seventeen (17); the Northeast Quarter (NE/4) of Section Twenty (20); and the Northwest Quarter (NW/4) and the North Half of the Northeast Quarter (N/2 NE/4) of Section Twenty-one (21), All in Township Twenty-nine (29) South, Range Thirteen (13) East of the Sixth Principal Meridian.

for the consideration of Transfer to Trust.

Dated January 17, 1991.

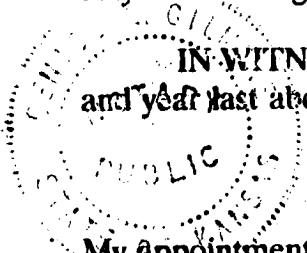
Orlin V. Russell
Orlin V. Russell

Wanda Fae Russell
Wanda Fae Russell

STATE OF KANSAS, ALLEN COUNTY, ss:

BE IT REMEMBERED, That on this 17th day of January, 1991, before me, the undersigned, a notary public in and for the County and State aforesaid, came Orlin V. Russell and Wanda Fae Russell, husband and wife, who are personally known to me to be the same persons who executed the within instrument of writing and such persons duly acknowledged the execution of the same.

IN WITNESS WHEREOF, I have hereunto set my hand and affixed my seal, the day and year last above written.



Denise L. Gilmore
Notary Public - Denise L. Gilmore

My appointment expires:
12-9-91

TAKE-OFF RECORD

STATE: KANSAS DESCRIPTION: E/2 NE/4 AND SE/4
 COUNTY: ELK
 TOWNSHIP: LIBERTY
 TOWNSHIP: 29 RANGE: 13
 SECTION: 16

Liber Page	Date of Inst. Date Filed	Kind of Inst.	Grantor, Lessor, Assignor, ect.	Grantee, Lessee, Assignee, ect.	Remarks, Termination dates, clauses, mineral reservations, ect.
Y 70	05/08/1889 05/10/1889	W.D.	STATE OF KANSAS	JOHN ZIEGENFUSS	29, 13 SEC 8: W/2 NW/4 E/2 NE/4 SE/4 320 ac. NMR
3 68	07/18/1890 07/18/1890	W.D.	MARTHA E. ZIEGENFUSS	WILLIAM ZIEGENFUSS	29, 13 SEC 8: SE/4 NE/4 SEC 9: SW/4 1/2 SE/4 1/2 NW/4 SW/4 NW/4 SEC 16: SE/4 E/2 NE/4 E/2 NW/4 NMR
3 80	07/30/1890 07/31/1890	W.D.	THE SOUTHERN KANSAS LUMBER COMPANY		29, 13 SEC 8: SE/4 NE/4 SEC 9: SW/4 NW/4 E/2 NW/4 W/2 NE/4 W/2 SE/4 SW/4 SEC 16: SW/2 NW/4 E/2 NE/4 SE/4

TAKE-OFF RECORD

STATE: KANSAS DESCRIPTION: E/2 NE/4
 COUNTY: ELK SE/4
 TOWNSHIP: LIBERTY
 TOWNSHIP: 29 RANGE: 13
 SECTION: 14

Liber	Date of Inst.	Kind of Inst.	Grantor, Lessor, Assignor, ect.	Grantee, Lessee, Assignee, ect.	Remarks, Termination dates, clauses, mineral reservations, ect.
Page	Date Filed				
14	05/11/1898	Q	THE SOUTHERN KANSAS	C. H. HANNUM	SEC 8: SE/4 NE/4
507	5/11/1898	Q	MORTGAGE CONTRACT		SEC 9: SW/4 NW/4
					E/2 NW/4
					W/2 NE/4
					W/2 SE/4
					SW/4
					SEC 12: W/2 NW/4
					E/2 NE/4
					SE/4
					FILE
25	08/02/1902	L	AND	THOMAS B. BROWN	29, 13
163	07/15/1904	L	MARY E. H. HANNUM		SEC 8: SE/4 NE/4
					SEC 9: SW/4 NW/4
					E/2 NW/4
					W/2 NE/4
					W/2 SE/4
					SW/4
					SEC 12: W/2 NW/4
					E/2 NE/4
					SE/4
					FILE
35	02/18/1910		AND	E. H. RUSSELL	29, 13
203	02/18/1910		MARY L. BROWN, f/w		SEC 13: SE/4
					E/2 NE/4
					240

TAKE-OFF RECORD

STATE: KANSAS DESCRIPTION: E/2 NE/4
 COUNTY: ELK SE/4
 TOWNSHIP: LIBERTY
 TOWNSHIP: 29 RANGE: 13
 SECTION: 16

Uiber Page	Date of Inst. Date Filed	Kind of Inst.	Grantor, Lessor, Assignor, ect.	Grantee, Lessee, Assignee, ect.	Remarks, Termination dates, clauses, mineral reservations, ect.
87	05/20/1990	Q CD	ORLIN V. RUSSELL AND	ORLIN V. RUSSELL AND	29, 13
5160	05/29/1990		WANDA FAE RUSSELL, A/W	WANDA FAE RUSSELL TRUSTEE OR THEIR SUCCESSORS IN	SEC 10: W/2 SE/4 S/2 SW/4
				TRUST, UNDER THE WILL LIVING TRUST DATED 07/21, 1990	SEC 15: W/2 E/2 E/2 SEC 16: E/2 E/2 NE/4 SEC 17: E/2 E/2 SW/4 SE/4 SEC 20: NE/4 SEC 21: NW/4 N/2 NE/4
					No mineral reservations
88	01/17/1991	CORRECTED	ORLIN V. RUSSELL AND	ORLIN V. RUSSELL AND	29, 13
109	01/17/1991		WANDA FAE RUSSELL TRUSTEE	WANDA FAE RUSSELL TRUSTEE OR THEIR SUCCESSORS IN	SEC 10: W/2 SE/4 S/2 SW/4
				TRUST, UNDER THE WILL LIVING TRUST DATED 07/21, 1990, AND ANY SUPPLEMENTAL	SEC 15: W/2 E/2 E/2 SEC 16: E/2 E/2 NE/4 SEC 17: E/2 E/2 SW/4 SE/4 SEC 20: NE/4 SEC 21: NW/4 N/2 NE/4
					No mineral reservations

TAKE-OFF RECORD

STATE: KANSAS DESCRIPTION: E/2 NE/4
 COUNTY: WV SE/4
 TOWNSHIP: LIBERTY
 TOWNSHIP: 29 RANGE: 13
 SECTION: 16

Libor Page	Date of Inst. Date Filed	Kind of Inst.	Grantor, Lessor, Assignor, ect.	Grantee, Lessee, Assignee, ect.	Remarks, Termination dates, clauses, mineral reservations, ect.
Misc 51 2:12	10/15/1991 10/23/1991	OGL	ORLIN V. RUSSELL AND WANDA F. RUSSELL, H/W	B. J. OIL COMPANY	29, 13 SEC 10: SE/4 SE/4 ✓ SEC 21: N/2 NE/4 SEC 15: W 3/4 ✓ SEC 10: W/2 SE/4 ✓ S/2 SW/4 ✓ SEC 16: SW/4 SEC 17: SW/4 SE/4 E/2 E/2 SEC 20: NE/4 SEC 21: NW/4 SEC 16: E/2 NE/4 SE/4 1 YR TERM, 2.00/acre 1/8 ROY. \$2520.00 MIN. PAY
Misc 56 2:35	05/01/2000 15/01/2000	RELEASE OF OGL	PERKINS-WILHITE, L.L.C. (ASSIGNORS IN AN OGL ASSIGN. FROM B. J. OIL COMPANY)	ORLIN V. RUSSELL AND WANDA F. RUSSELL, H/W	RELEASED INsofar as SHO LEASE COVERS 2. 29, 13 SEC 10: SE/4 SE/4 W/2 SE/4 S/2 SW/4 SEC 15: W 3/4 SEC 16: SW/4 E/2 NE/4 SE/4 SEC 17: SW/4 SE/4 E/2 E/2 SEC 20: NE/4 SEC 21: NW/4 N/2 NE/4

29-13

Sec 11c → E/2 NE/4 and S/2

E/2 NE/4

SW/4

SE/4

←

←

(36/330) red X

←

(55/114) assign X

←

28/107 X (51/272) org X

←

27/300 X

—

85/347-1 X

(43/391) ✓

(43/392) ✓

(43/393) ✓

77/88

67/57

11/446

35/203 X

25/163 X

14/507 X

9/466 ✓

26/573 (patent)

3/80 X

3/60 X

4/70 X

E.H. Russell
Estimate

TAKE-OFF RECORD

STATE: KANSAS DESCRIPTION: Sec 16: SW/4
 COUNTY: FLX Sec 21: NW/4
 TOWNSHIP: Liberty
 TOWNSHIP: 29 RANGE: 13
 SECTION: See Description

Liber	Date of Inst.	Kind of Inst.	Grantor, Lessor, Assignor, ect.	Grantee, Lessee, Assignee, ect.	Remarks, Termination dates, clauses, mineral reservations, ect.
Page	Date Filed				
—	05/29/1924	STATE	C. D. PRITCHARD AS EXECR OF EWT OF	LOUISA J. ZEIGENFUSS, A WIDOW (1/2);	29, 13 SEC 16: W/2 NE/4
1248	05/29/1924	FILE	J. A. ZEIGENFUSS, DEC'D	MRS. HENRY SEWER (1/19);	E/2 NW/4
			05/23/1924	MARY WEIGEL (1/19);	SW/4
				O. F. BAKER (1/19);	SEC 17: E/2 NE/4
				ANNA REMYER (1/38);	E/2 SE/4
				CLARA AUREDEN (1/38);	SW/4 SE/4
				AUGUST ZEIGENFUSS (1/38);	SEC 20: NE/4
				MAGGIE DIGMAN (1/38);	SEC 21: NW/4
				LOUIS ZEIGENFUSS (1/70);	
				FRED ZEIGENFUSS (1/70);	
				GEORGE ZEIGENFUSS (1/70);	
				BESSIE DAWSON (1/70);	
				BERT ZEIGENFUSS (1/70);	
				LOUIS GABEL (1/70);	
				EDWARD GABEL (1/70);	
				SIMON GABEL (1/70);	
				CATHERINE TIMMONS (1/70);	
				JOHN O. RICHARD (1/70);	
				CHARLES REIMER (1/70);	
				MRS. W. T. SINDT (1/70);	
				MRS. MARY BOLTON (1/70);	
				JOHN GABEL (1/228);	
				CHARLES GABEL (1/228);	
				LOUIS GABEL (1/228);	
				GEORGE GABEL (1/228);	
				CLARA GABEL (1/228);	
				SOPHIA GABEL (1/228);	
				MARY HUGGINS (1/228);	
				M. D. (1/228)	

TAKE-OFF RECORD

STATE: Kansas DESCRIPTION: Sec 16: NW/4
 COUNTY: Frank Sec 21: SW/4
 TOWNSHIP: LIBERTY
 TOWNSHIP: 29 RANGE: 13
 SECTION: See Description

Liber Page	Date of Inst. Date Filed	Kind of Inst.	Grantor, Lessor, Assignor, ect.	Grantee, Lessee, Assignee, ect.	Remarks, Termination dates, clauses, mineral reservations, ect.
57 18	08/06/1925 08/06/1925	WARRANT	(GRANTEES IN THE ESTATE OF J.A. ZEIGENFUS, DECEASED SEC 16 (3) BY SHERIFF	JAMES DYE	29, 13 SEC 16: W/2 NE/4 E/2 NW/4 SW/4 SEC 17: E/2 NE/4 1/2 SE/4 SW/4 SE/4 SEC 20: NE/4 SEC 21: NW/4 NO HC STATED <u>NMP</u>
32 501	12/30/1931 01/09/1932	R C D	ORANGE BAKER AND CORA B. BAKER, HIS W/ [ORANGE IS ALL DEED IN ABOVE PART OF J.A. ZEIGENFUS]		29, 13 SEC 16: W/2 NE/4 E/2 NW/4 SW/4 SEC 17: E/2 NE/4 E/2 SE/4 SW/4 SE/4 SEC 20: NE/4 SEC 21: NW/4 NO HC STATED <u>NMP</u>
11 446	01/09/1932 01/13/1932	L P		MADGE PEHLINGER PALTON	29, 13 SEC 16: W/2 NE/4 E/2 NW/4 SW/4

TAKE-OFF RECORD

STATE: KANSAS DESCRIPTION: SEC 16: SW/4
 COUNTY: ELK SEC 21: NW/4
 TOWNSHIP: LIBERTY
 TOWNSHIP: 29 RANGE: 13
 SECTION: SEE DESCRIPTION

Liber Page	Date of Inst. / Date Filed	Kind of Inst.	Grantor, Lessor, Assignor, ect.	Grantee, Lessee, Assignee, ect.	Remarks, Termination dates, clauses, mineral reservations, ect.
67	01/13/1943	W/D	ERNEST G. DEHLINGER AND BERNIE L. DEHLINGER, H/W	O. V. Russell	29, 13 SEC 16: W/2 NE/4 E/2 NW/4
57	01/22/1943		AND MAGGIE DEHLINGER DALTON AND BEN A. DALTON, H/W		SW/4 SEC 17: E/2 NE/4 E/2 SE/4 SW/4 SE/4 SEC 20: NE/4 SEC 21: NW/4
					840 AC [±] GRANDS RESERVE 1/4 OF 1/8 (1/32) RDY. INT. IN EXCHG FOR 20 YRS (EXPIRES 01/27/1963)
78	12/30/1969	W/D	AND	LEE RUSSELL	29, 13 SEC 17: E 160 AC SW/4 SE/4
89	01/02/1970		BESS RUSSELL, H/W		SEC 20: NE/4 NO AC STATED NMR
82			M/A LEE S. RUSSELL AND MARTHA RUSSELL, H/W	Orlin Russell	29, 13 SEC 17: E 160 AC SW/4 SE/4
134					SEC 20: NE/4 NO AC STATED NMR

TAKE-OFF RECORD

STATE: KANSAS DESCRIPTION: Sec 16 & SW 1/4
 COUNTY: ELK Sec 21 & NW 1/4
 TOWNSHIP: LIBERTY
 TOWNSHIP: 29 RANGE: 13
 SECTION: Sec 16 & SW 1/4

Liber	Date of Inst.	Kind of Inst.	Grantor, Lessor, Assignor, ect.	Grantee, Lessee, Assignee, ect.	Remarks, Termination dates, clauses, mineral reservations, ect.
Page	Date Filed				
87	05/24/1990	R C D	ORLIN V. RUSSELL AND WANDA FAE RUSSELL, M/W	ORLIN V. RUSSELL AND WANDA FAE RUSSELL TRUSTEES OR THEIR SUCCESSORS IN TRUST, UNDER LIFE DEED LIVING TRUST DATED MAY 21, 1990	29, 13 SEC 10: W/2 SE 1/4 S/2 SW 1/4 SEC 15: W/2 W/2 E/2 SEC 16: S/2 E/2 NE 1/4 SEC 17: E/2 E/2 SW 1/4 SE 1/4 SEC 20: NE 1/4 SEC 21: NW 1/4 N/2 NE 1/4
566	05/29/1990				NO MINERAL STATE
88	01/17/1991	COPY W/ C D	ORLIN V. RUSSELL AND WANDA FAE RUSSELL TRUSTEES, OR THEIR SUCCESSORS IN TRUST, UNDER WILL OF O. V. RUSSELL LIVING TRUST DATED MAY 21, 1990, AND ANY SUPPLEMENTALS THERE TO	ORLIN V. RUSSELL AND WANDA FAE RUSSELL TRUSTEES, OR THEIR SUCCESSORS IN TRUST, UNDER WILL OF O. V. RUSSELL LIVING TRUST DATED MAY 21, 1990, AND ANY SUPPLEMENTALS THERE TO	29, 13 SEC 10: W/2 SE 1/4 S/2 SW 1/4 SEC 15: W/2 W/2 E/2 SEC 16: S/2 E/2 NE 1/4 SEC 17: E/2 E/2 SW 1/4 SE 1/4 SEC 20: NE 1/4 SEC 21: NW 1/4 N/2 NE 1/4
109	01/17/1991				NO MINERAL STATE

TAKE-OFF RECORD

STATE: KANSAS DESCRIPTION: Sec 16: SW/4
 COUNTY: LLK Sec 21: NW/4
 TOWNSHIP: LIBERTY
 TOWNSHIP: 19 RANGE: 13
 SECTION: SEE Desc.

Libor	Date of Inst.	Kind of Inst.	Grantor, Lessor, Assignor, ect.	Grantee, Lessee, Assignee, ect.	Remarks, Termination dates, clauses, mineral reservations, ect.
Page	Date Filed				
Misc 51	10/15/1991	OGL	ORLIN V. RUSSELL AND WANDA F. RUSSELL, H/W	B. J. OIL COMPANY	29, 13
7:12	10/23/1991				SEC 10: SE/4 SE/4 ✓ SEC 21: N/2 NE/4
					SEC 15: W 3/4 ✓ SEC 10: W/2 SE/4 ✓ S/2 SW/4 ✓
					SEC 16: SW/4 SEC 17: SW/4 SE/4 E/2 E/2
					SEC 20: NE/4 SEC 21: NW/4 SEC 16: E/2 NE/4
					SE/4 1 YR TERM, 2 ⁰⁰ /ac 1/8 ROY... \$2520.00 MIN. ROY
Misc 56	05/01/2000	RELEASE OF OGL	PERVINS WILHITE, L.L.C. (ASSIGNORS IN AN OGL ASSIGN, FROM B. J. OIL COMPANY)	ORLIN V. RUSSELL AND WANDA F. RUSSELL, H/W	--RELEASED INsofar as said lease covers--
330	15/01/2000				29, 13
					SEC 10: SE/4 SE/4 W/2 SE/4 S/2 SW/4
					SEC 15: W 3/4 SEC 16: SW/4 E/2 NE/4
					SE/4 SEC 17: SW/4 SE/4 E/2 E/2
					SEC 20: NE/4 SEC 21: NW/4 N/2 NE/4

29-13

→ E/2 NE/4 NW/4 S/2

E/2 NE/4

SW/4

SE/4

←-----←----- 11/2000 ✓

←-----←----- 12/2500 ✓

←-----←-----

←-----←-----

←-----←----- 12/2500 ✓

(13/3000)

(14/3500)

(15/4000)

8/22

12/57 X

11/2114 X

E 1/2 NW/4
12/2500

35/2000

25/1600?


14/3000

9/2116

1/55

3/100

1/20



12/500

19/410

1/17 State of Kansas, Elk County, ss: 6.00

This instrument was filed for record on the 17 day of Jan, 1991, at 9:30 O'clock A.M. and duly recorded in Book 88 of Deeds at page 109.

Teva L. Walter
Register of Deeds

By _____ Deputy



ORIGINAL COMPARED WITH RECORD

Entered in Transfer Record in my office this _____ day of _____, 19__.

County Clerk

CORRECTIONAL QUIT CLAIM DEED

Orlin V. Russell and Wanda Fae Russell, husband and wife, Quitclaim to Orlin V. Russell and Wanda Fae Russell, Trustees, or their successors in trust, under the O. V. Russell Living Trust dated May 21, 1990, and any amendments thereto, all the following described real estate in the County of Elk and the State of Kansas, to-wit:

The West Half of the Southeast Quarter (W/2 SE/4) and the South Half of the Southwest Quarter (S/2 SW/4) of Section Ten (10); the West Half (W/2) and the West Half of the East Half (W/2 E/2) of Section Fifteen (15); the South Half (S/2) and the East Half of the Northeast Quarter (E/2 NE/4) of Section Sixteen (16); the East Half of the East Half (E/2 E/2) and the Southwest Quarter of the Southeast Quarter (SW/4 SE/4) of Section Seventeen (17); the Northeast Quarter (NE/4) of Section Twenty (20); and the Northwest Quarter (NW/4) and the North Half of the Northeast Quarter (N/2 NE/4) of Section Twenty-one (21), All in Township Twenty-nine (29) South, Range Thirteen (13) East of the Sixth Principal Meridian.

for the consideration of Transfer to Trust.

Dated January 17, 1991.

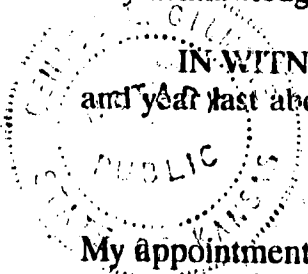
Orlin V. Russell
Orlin V. Russell

Wanda Fae Russell
Wanda Fae Russell

STATE OF KANSAS, ALLEN COUNTY, ss:

BE IT REMEMBERED, That on this 17th day of January, 1991, before me, the undersigned, a notary public in and for the County and State aforesaid, came Orlin V. Russell and Wanda Fae Russell, husband and wife, who are personally known to me to be the same persons who executed the within instrument of writing and such persons duly acknowledged the execution of the same.

IN WITNESS WHEREOF, I have hereunto set my hand and affixed my seal, the day and year last above written.



Denise L. Gilmore
Notary Public - Denise L. Gilmore

My appointment expires:
12-9-91

TAKE-OFF RECORD

STATE: KANSAS DESCRIPTION: Sec 17: E/2 E/2 and SW/4 SE/4
 COUNTY: ELK Sec 20: NE/4
 TOWNSHIP: LIBERTY AND PRINTER HOOK
 TOWNSHIP: 29 RANGE: 13
 SECTION: SEE DESCRIPTION

Libers	Date of Inst.	Kind of Inst.	Grantor, Lessor, Assignor, ect.	Grantee, Lessee, Assignee, ect.	Remarks, Termination dates, clauses, mineral reservations, ect.
Page	Date Filed				
19	12/20/1900	W	H.L. WHEELER, A SINGLE MAN AND	MELISSA R. STEWART	28, 13 SEC 17: E/2 NE/4
415	01/28/1901	D	MABEL WHEELER YOUNG AND		E/2 SE/4 SEC 20: S/2 NE/4
			LAWRENCE W. KUNG, HEIR/ HIS HEIRS OF G.H. WHEELER DEC'D AND		SEC 21: SW/4 NW/4 280 ac ² NMR
			LAWRENCE W. YOUNG, SOLE EXECUTOR OF THE ESTATE OF G.H. WHEELER DEC'D		
8	12/11/1900	QCD	P.L. CORNWELL AND		28, 13 SEC 17: E/2 NE/4
509	01/28/1901	D	ANNA S. CORNWELL, HEIR/		E/2 SE/4 SEC 20: S/2 NE/4 SEC 21: SW/4 NW/4
					280 ac ² NMR
19	01/28/1901	W		JOSEPH A. ZEIGENFUSS	28, 13 SEC 17: E/2 NE/4
416	01/28/1901	D			E/2 SE/4 SEC 20: S/2 NE/4 SEC 21: SW/4 NW/4 No ac STATED NMR

TAKE-OFF RECORD

STATE: KANSAS DESCRIPTION: _____
 COUNTY: FLK _____
 TOWNSHIP: _____
 TOWNSHIP: 29 RANGE: 13 _____
 SECTION: _____

Liber	Date of Inst.	Kind of Inst.	Grantor, Lessor, Assignor, ect.	Grantee, Lessee, Assignee, ect.	Remarks, Termination dates, clauses, mineral reservations, ect.
Page	Date Filed				
—	05/29/1924	FILE	C. D. PRITCHARD AS EYECK OF LWT OF J. A. ZEIGENFUSS, DEC'D	LOUISA J. ZEIGENFUSS, (1/2); MRS. HENRY STAUER (1/19)	29-13 SEC 16: W/2 NE/4 E/2 NW/4
1248	05/29/1924	FILE	05/29/1924	MARY WEIGEL (1/19); O. F. BAKER (1/19); ANNA REMKER (1/38);	SW/4 SEC 17: E/2 NE/4 E/2 SE/4
				CIARA AUREDEN (1/38); AUGUST ZEIGENFUSS (1/38); MAGGIE DIGMAN (1/38);	SW/4 SE/4 SEC 20: NE/4 SEC 21: NW/4
				LOUIS ZEIGENFUSS (1/70); FRED ZEIGENFUSS (1/70); GEORGE ZEIGENFUSS (1/70);	
				BESSIE DAWSON (1/70); BERT ZEIGENFUSS (1/70); LOUIS GABEL (1/70);	
				EDWARD GABEL (1/70); SIMON GABEL (1/70); CATHERINE TIMMONS (1/70);	
				JOHN O. RICHARD (1/70); CHARLES REIMER (1/70); MRS. W. T. SINDT (1/70);	
				MRS. MARY BROWN (1/70); JOHN GABEL (1/228); CHRIS GABEL (1/228);	
				EDWARD GABEL (1/228); HENRY GABEL (1/228); WILLIAM GABEL (1/228);	
				CHARLES GABEL (1/228); LOUIS GABEL (1/228); GEORGE GABEL (1/228);	
				LENA GABEL (1/228); SOPHIA GABEL (1/228); MARY HUGGINS (1/228);	

TAKE-OFF RECORD

STATE: Illinois DESCRIPTION: _____
 COUNTY: Clark _____
 TOWNSHIP: _____
 TOWNSHIP: 29 RANGE: 3 _____
 SECTION: _____

Page	Date Filed	Kind of Inst.	Grantor, Lessor, Assignor, ect.	Grantee, Lessee, Assignee, ect.	Remarks, Termination dates, clauses, mineral reservations, ect.
57			GRANTORS IN THE ESTATE OF J.A. ZEIGENFUS, DECEASED BY SHERIFF	JAMES DYE	29, 13
18	08/06/1925				SEC 16: W/2 NE/4 E/2 NW/4
					SW/4
					SEC 17: E/2 NE/4 E/2 SE/4
					SW/4 SE/4
					SEC 20: NE/4
					SEC 21: NW/4
					NO RE STATED
					<u>NMR</u>
32	12/30/1931	RCD	MARGE BAKER AND CERA B. BAKER, HIS W/ [GEORGE B. BAKER, DECEASED] ESTATE OF J.A. ZEIGENFUS		29, 13
501	01/09/1932				SEC 16: W/2 NE/4 E/2 NW/4
					SW/4
					SEC 17: E/2 NE/4 E/2 SE/4
					SW/4 SE/4
					SEC 20: NE/4
					SEC 21: NW/4
					NO RE STATED
					<u>NMR</u>
11	01/29/1932	RCD		MARGE FEHLINGER DALTON	29, 13
446	01/15/1932				SEC 16: W/2 NE/4 E/2 NW/4 SW/4

TAKE-OFF RECORD

STATE: KANSAS DESCRIPTION: _____
 COUNTY: ELK _____
 TOWNSHIP: _____
 TOWNSHIP: 29 RANGE: 13 _____
 SECTION: 20 _____

Liber	Date of Inst.	Kind of Inst.	Grantor, Lessor, Assignor, ect.	Grantee, Lessee, Assignee, ect.	Remarks, Termination dates, clauses, mineral reservations, ect.
Page	Date Filed				
67	01/13/1943	W/D	ERNEST G. DEHLINGER AND BERNILE L. DEHLINGER, H/W/ AND MADGE DEHLINGER DALTON AND BENA. DALTON, H/W	O. V. RUSSELL	29, 13 SEC 16: 1/2 NE/4 E/2 NW/4 SW/4 SEC 17: E/2 NE/4 E/2 SE/4 SW/4 SE/4 SEC 20: NE/4 SEC 21: NW/4 840 AC [±] (MINORS RESERVE 1/4 OF 1/2 (1/32) EDR. INT. IN EXCHG FOR 20 PRS (EXPIRES 01/27/1963)
57	01/27/1943				
78	12/30/1969	W/D	AND BESS RUSSELL, H/W	LEE RUSSELL	29, 13 SEC 17: E 160 AC SW/4 SE/4 SEC 20: NE/4 AND AC STATED (NMR)
89	01/02/1970				
82			A/K/A LEE S. RUSSELL AND MARTHA RUSSELL, H/W	ORLIN RUSSELL	29, 13 SEC 17: E 160 AC SW/4 SE/4 SEC 20: NE/4 NO AC STATED (NMR)
134					

TAKE-OFF RECORD

STATE: KANSAS DESCRIPTION: _____
 COUNTY: ELK _____
 TOWNSHIP: _____
 TOWNSHIP: 29 RANGE: 13 _____
 SECTION: _____

Liber	Date of Inst.	Kind of Inst.	Grantor, Lessor, Assignor, ect.	Grantee, Lessee, Assignee, ect.	Remarks, Termination dates, clauses, mineral reservations, ect.
Page	Date Filed				
87	05/28/1990	QCD	ORLIN V. RUSSELL AND	ORLIN V. RUSSELL AND	29, 13
560	05/29/1990		WANDA FAE RUSSELL, H/W	WANDA FAE RUSSELL, TRUSTEE, OR THEIR SUCCESSORS IN	SEC 10: W/2 SE/4 S/2 SW/4
				TRUST, UNDER THE DICK LIVING TRUST DTD MAY 21, 1990	SEC 15: W/2 W/2 E/2
					SEC 16: S/2
					E/2 NE/4
					SEC 17: E/2 E/2
					SW/2 SE/4
					SEC 20: NE/4
					SEC 21: NW/4
					N/2 NE/4
					NO A/R STATED NMP
88	01/17/1991	CORRECTION QCD	ORLIN V. RUSSELL AND	ORLIN V. RUSSELL AND	29, 13
109	01/17/1991		WANDA FAE RUSSELL, TRUSTEE, OR THEIR SUCCESSORS IN	WANDA FAE RUSSELL, TRUSTEE, OR THEIR SUCCESSORS IN	SEC 10: W/2 SE/4 S/2 SW/4
				TRUST, UNDER THE O. V. RUSSELL LIVING TRUST DTD MAY 21, 1990, AND ANY AMENDMENTS THERETO	SEC 15: W/2 W/2 E/2
					SEC 16: S/2
					E/2 NE/4
					SEC 17: E/2 E/2
					SW/4 SE/4
					SEC 20: NE/4
					SEC 21: NW/4
					N/2 NE/4
					NO A/R STATED NMP

TAKE-OFF RECORD

STATE: KANSAS DESCRIPTION: _____
 COUNTY: ELLIS _____
 TOWNSHIP: _____
 TOWNSHIP: 29 RANGE: 13 _____
 SECTION: _____

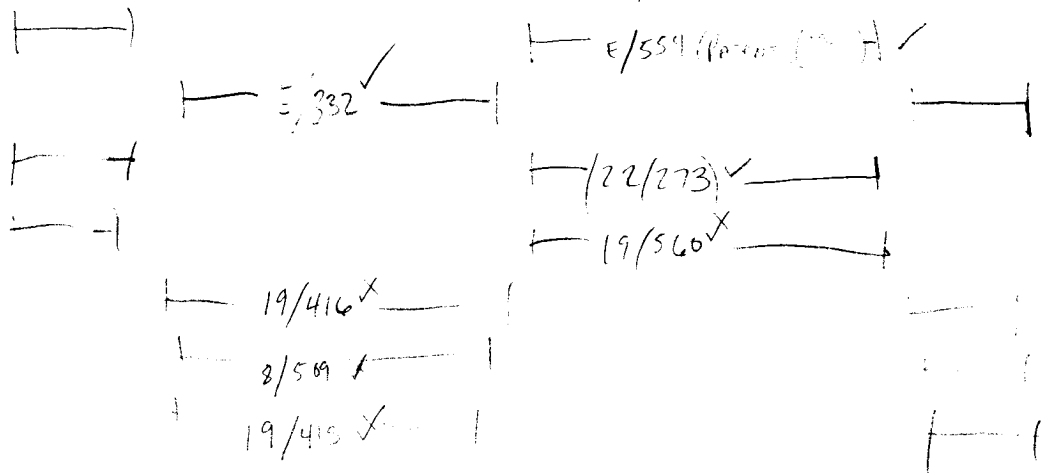
Liber	Date of Inst.	Kind of Inst.	Grantor, Lessor, Assignor, ect.	Grantee, Lessee, Assignee, ect.	Remarks, Termination dates, clauses, mineral reservations, ect.
Page	Date Filed				
Misc 51	10/15/1991	OGL	ORLIN V. RUSSELL AND WANDA F. RUSSELL, H/W	B. J. OIL COMPANY	29, 13
272	10/23/1991				SEC 10: SE/4 SE/4 ✓
					SEC 21: N/2 NE/4
					SEC 15: W 3/4 ✓
					SEC 10: W/2 SE/4 ✓
					S/2 SW/4 ✓
					SEC 16: SW/4
					SEC 17: SW/4 SE/4
					E/2 E/2
					SEC 20: NE/4
		SEC 21: NW/4			
		SEC 11: E/2 NE/4			
		SE/4			
		1 YR TERM, 2.00/ac			
		1/8 ROY. \$7570.00 MIN. PAY			
Misc 56	05/01/2000	RELEASE OF OGL	PERKINS-WILHITE, L.L.C. (ASSIGNORS IN AN OGL ASSIGN. FROM B. J. OIL COMPANY)	ORLIN V. RUSSELL AND WANDA F. RUSSELL, H/W	--RELEASED INsofar AS SAID LEASE COVERS 2--
330	15/01/2000				29, 13
					SEC 10: SE/4 SE/4
					W/2 SE/4
					S/2 SW/4
					SEC 15: W 3/4
					SEC 16: SW/4
					E/2 NE/4
					SE/4
					SEC 17: SW/4 SE/4
		E/2 E/2			
		SEC 20: NE/4			
		SEC 21: NW/4			
		N/2 NE/4			

89, 13

20 NE/4

100'	200'	300'	(110/17) MTGE
_____	_____	_____	58/220 ✓
_____	_____	_____	58/220 ✓
_____	_____	_____	50/702 ✓
_____	_____	_____	28/109 X
_____	_____	_____	87/502 ✓
_____	_____	_____	27/134 ✓
_____	_____	_____	79/200 ✓
_____	_____	_____	57/1913 ✓

- 110 X
- 57/50 X
- 57/118 X



State of Kansas, Elk County, ss: 6.00

This instrument was filed for record on the 17 day of Jan, 1991, at 9:30 o'clock A.M. and duly recorded in Book 88 of Deeds at page 109

Deva L. Walter
Register of Deeds

By _____ Deputy



ORIGINAL COMPARED WITH RECORD

Entered in Transfer Record in my office this _____ day of _____, 19__.

County Clerk

CORRECTIONAL QUIT CLAIM DEED

Orlin V. Russell and Wanda Fae Russell, husband and wife, Quitclaim to Orlin V. Russell and Wanda Fae Russell, Trustees, or their successors in trust, under the O. V. Russell Living Trust dated May 21, 1990, and any amendments thereto, all the following described real estate in the County of Elk and the State of Kansas, to-wit:

The West Half of the Southeast Quarter (W/2 SE/4) and the South Half of the Southwest Quarter (S/2 SW/4) of Section Ten (10); the West Half (W/2) and the West Half of the East Half (W/2 E/2) of Section Fifteen (15); the South Half (S/2) and the East Half of the Northeast Quarter (E/2 NE/4) of Section Sixteen (16); the East Half of the East Half (E/2 E/2) and the Southwest Quarter of the Southeast Quarter (SW/4 SE/4) of Section Seventeen (17); the Northeast Quarter (NE/4) of Section Twenty (20); and the Northwest Quarter (NW/4) and the North Half of the Northeast Quarter (N/2 NE/4) of Section Twenty-one (21), All in Township Twenty-nine (29) South, Range Thirteen (13) East of the Sixth Principal Meridian.

for the consideration of Transfer to Trust.

Dated January 17, 1991.

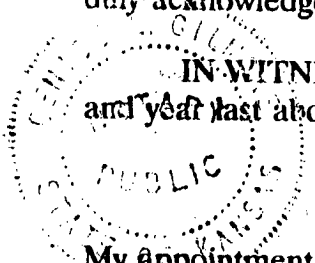
Orlin V. Russell
Orlin V. Russell

Wanda Fae Russell
Wanda Fae Russell

STATE OF KANSAS, ALLEN COUNTY, ss:

BE IT REMEMBERED, That on this 17th day of January, 1991, before me, the undersigned, a notary public in and for the County and State aforesaid, came Orlin V. Russell and Wanda Fae Russell, husband and wife, who are personally known to me to be the same persons who executed the within instrument of writing and such persons duly acknowledged the execution of the same.

IN WITNESS WHEREOF, I have hereunto set my hand and affixed my seal, the day and year last above written.



Denise L. Gilmore
Notary Public - Denise L. Gilmore

My appointment expires:
12-9-91

LEASE PURCHASE REPORT

County: Wilson

State: Kansas

Township 29 South, Range 13 East

Section 10: SE/4SE/4, W/2SE/4, S/2SW/4

Section 15: W/2, W/2E/2

Section 16: S/2, E/2NE/4

Section 17: E/2E/2, SW/4SE/4

Section 20: NE/4

Section 21: NW/4, N/2NE/4

**Lessor: Orlin V. Russell, aka Orlin Russell
and Wanda Fae Russell, husband and wife,
Individually and as Trustees of the
O.V. Russell Living Trust dtd May 21, 1990**

SSN: 511-38-3937 (Orlin)

SSN: 509-24-8320 (Wanda)

**Mailing address: Route 3, Box 164
Fredonia, Kansas 66736**

Phone: 620-378-3452

Gross Acres: 1680.00

Net Acres: 1680.00

Bonus Per Acre: \$15.00 for PAID UP Lease

Rental Due: \$0.00

Total Amount Due: \$25,200.00

Lease Date: 05-27-02

Expires: 05-27-07

Royalty: 1/8

Term: Five Years

Paid Up: Yes

Extension Terms: Five Years

\$15.00 per acre

Surface Owner: same as above

Basis of Title: Deed

Instrument Conveying Title:

Pooling Provision:

Title Approved by: N. Hay

Free Gas: No

Pugh Clause: No

MINERAL OWNERSHIP (For Additional Ownership see attached sheet)

Name and Address	Interest (%)	Remarks
1. Orlin V. Russell and Wanda Fae Russell	100%	An executed lease covering this interest is attached.
Route 3, Box 164		See Addendum
Fredonia, KS 66736		
2.		
3.		