



For KCC Use:
 Effective Date: _____
 District #: _____
 SGA? Yes No

KANSAS CORPORATION COMMISSION 1021684
OIL & GAS CONSERVATION DIVISION

Form C-1
 October 2007

Form must be Typed
Form must be Signed
All blanks must be Filled

NOTICE OF INTENT TO DRILL

Must be approved by KCC five (5) days prior to commencing well

Expected Spud Date: _____
 month day year

OPERATOR: License# _____
 Name: _____
 Address 1: _____
 Address 2: _____
 City: _____ State: _____ Zip: _____ + _____
 Contact Person: _____
 Phone: _____

CONTRACTOR: License# _____
 Name: _____

Well Drilled For:	Well Class:	Type Equipment:
<input type="checkbox"/> Oil	<input type="checkbox"/> Enh Rec	<input type="checkbox"/> Infield
<input type="checkbox"/> Gas	<input type="checkbox"/> Storage	<input type="checkbox"/> Pool Ext.
	<input type="checkbox"/> Disposal	<input type="checkbox"/> Wildcat
<input type="checkbox"/> Seismic ; _____ # of Holes	<input type="checkbox"/> Other	<input type="checkbox"/> Mud Rotary
<input type="checkbox"/> Other: _____		<input type="checkbox"/> Air Rotary
		<input type="checkbox"/> Cable

If OWWO: old well information as follows:
 Operator: _____
 Well Name: _____
 Original Completion Date: _____ Original Total Depth: _____

Directional, Deviated or Horizontal wellbore? Yes No
 If Yes, true vertical depth: _____
 Bottom Hole Location: _____
 KCC DKT #: _____

Spot Description: _____
 _____ - _____ - _____ - _____ Sec. _____ Twp. _____ S. R. _____ E W
 (00/000) _____ feet from N / S Line of Section
 _____ feet from E / W Line of Section

Is SECTION: Regular Irregular?
 (Note: Locate well on the Section Plat on reverse side)

County: _____
 Lease Name: _____ Well #: _____
 Field Name: _____

Is this a Prorated / Spaced Field? Yes No

Target Formation(s): _____
 Nearest Lease or unit boundary line (in footage): _____

Ground Surface Elevation: _____ feet MSL

Water well within one-quarter mile: Yes No

Public water supply well within one mile: Yes No

Depth to bottom of fresh water: _____

Depth to bottom of usable water: _____

Surface Pipe by Alternate: I II

Length of Surface Pipe Planned to be set: _____

Length of Conductor Pipe (if any): _____

Projected Total Depth: _____

Formation at Total Depth: _____

Water Source for Drilling Operations:
 Well Farm Pond Other: _____

DWR Permit #: _____
 (Note: Apply for Permit with DWR)

Will Cores be taken? Yes No

If Yes, proposed zone: _____

AFFIDAVIT

The undersigned hereby affirms that the drilling, completion and eventual plugging of this well will comply with K.S.A. 55 et. seq.

It is agreed that the following minimum requirements will be met:

1. Notify the appropriate district office **prior** to spudding of well;
2. A copy of the approved notice of intent to drill **shall be** posted on each drilling rig;
3. The minimum amount of surface pipe as specified below **shall be set** by circulating cement to the top; in all cases surface pipe **shall be set** through all unconsolidated materials plus a minimum of 20 feet into the underlying formation.
4. If the well is dry hole, an agreement between the operator and the district office on plug length and placement is necessary **prior to plugging**;
5. The appropriate district office will be notified before well is either plugged or production casing is cemented in;
6. If an ALTERNATE II COMPLETION, production pipe shall be cemented from below any usable water to surface within **120 DAYS** of spud date. Or pursuant to Appendix "B" - Eastern Kansas surface casing order #133,891-C, which applies to the KCC District 3 area, alternate II cementing must be completed within 30 days of the spud date or the well shall be plugged. **In all cases, NOTIFY district office** prior to any cementing.

Submitted Electronically

For KCC Use ONLY	
API # 15 - _____	
Conductor pipe required _____ feet	
Minimum surface pipe required _____ feet per ALT. <input type="checkbox"/> I <input type="checkbox"/> II	
Approved by: _____	
This authorization expires: _____ (This authorization void if drilling not started within 12 months of approval date.)	
Spud date: _____ Agent: _____	

Remember to:

- File Drill Pit Application (form CDP-1) with Intent to Drill;
- File Completion Form ACO-1 within 120 days of spud date;
- File acreage attribution plat according to field proration orders;
- Notify appropriate district office 48 hours prior to workover or re-entry;
- Submit plugging report (CP-4) after plugging is completed (within 60 days);
- Obtain written approval before disposing or injecting salt water.
- If this permit has expired (See: authorized expiration date) please check the box below and return to the address below.

Well Not Drilled - Permit Expired Date: _____
 Signature of Operator or Agent: _____



1021684

IN ALL CASES PLOT THE INTENDED WELL ON THE PLAT BELOW

Plat of acreage attributable to a well in a prorated or spaced field

If the intended well is in a prorated or spaced field, please fully complete this side of the form. If the intended well is in a prorated or spaced field complete the plat below showing that the well will be properly located in relationship to other wells producing from the common source of supply. Please show all the wells and within 1 mile of the boundaries of the proposed acreage attribution unit for gas wells and within 1/2 mile of the boundaries of the proposed acreage attribution unit for oil wells.

API No. 15 - _____

Operator: _____

Lease: _____

Well Number: _____

Field: _____

Number of Acres attributable to well: _____

QTR/QTR/QTR/QTR of acreage: _____ - _____ - _____ - _____

Location of Well: County: _____

_____ feet from N / S Line of Section

_____ feet from E / W Line of Section

Sec. _____ Twp. _____ S. R. _____ E W

Is Section: Regular or Irregular

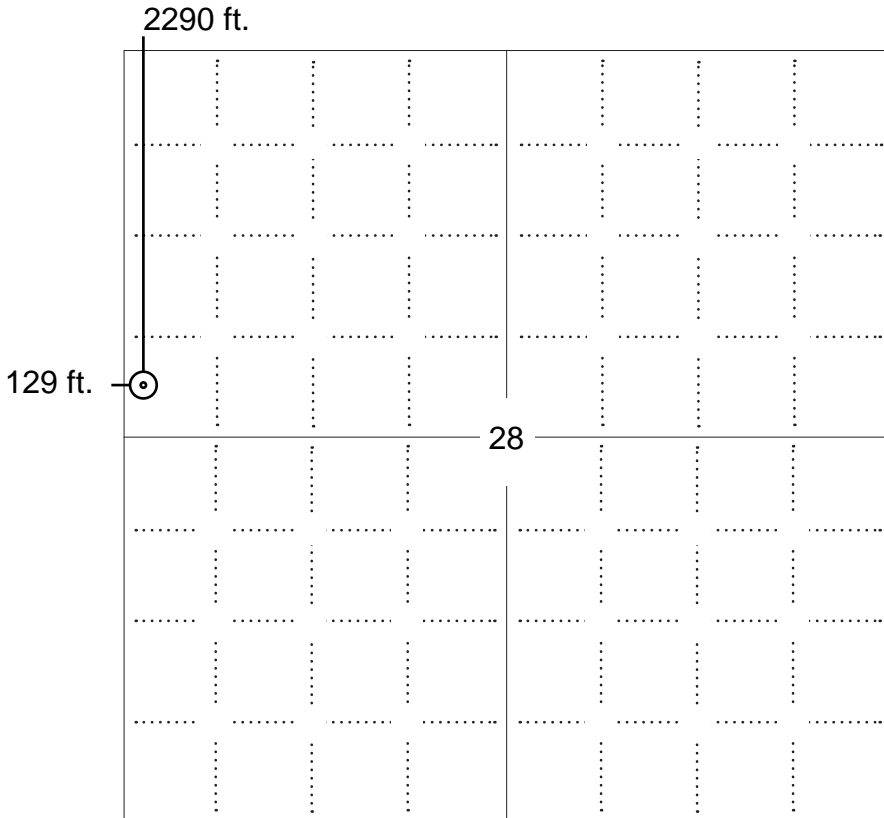
If Section is Irregular, locate well from nearest corner boundary.

Section corner used: NE NW SE SW

PLAT

(Show location of the well and shade attributable acreage for prorated or spaced wells.)

(Show footage to the nearest lease or unit boundary line.)



NOTE: In all cases locate the spot of the proposed drilling locaton.

In plotting the proposed location of the well, you must show:

1. The manner in which you are using the depicted plat by identifying section lines, i.e. 1 section, 1 section with 8 surrounding sections, 4 sections, etc.
2. The distance of the proposed drilling location from the south / north and east / west outside section lines.
3. The distance to the nearest lease or unit boundary line (in footage).
4. If proposed location is located within a prorated or spaced field a certificate of acreage attribution plat must be attached: (C0-7 for oil wells; CG-8 for gas wells).



KANSAS CORPORATION COMMISSION 1021684
OIL & GAS CONSERVATION DIVISION

Form CDP-1
April 2004
Form must be Typed

APPLICATION FOR SURFACE PIT

Submit in Duplicate

Operator Name: _____		License Number: _____	
Operator Address: _____			
Contact Person: _____		Phone Number: _____	
Lease Name & Well No.: _____		Pit Location (QQQQ): _____ - _____ - _____ - _____	
Type of Pit: <input type="checkbox"/> Emergency Pit <input type="checkbox"/> Burn Pit <input type="checkbox"/> Settling Pit <input type="checkbox"/> Drilling Pit <input type="checkbox"/> Workover Pit <input type="checkbox"/> Haul-Off Pit <i>(If WP Supply API No. or Year Drilled)</i>		Pit is: <input type="checkbox"/> Proposed <input type="checkbox"/> Existing If Existing, date constructed: _____ Pit capacity: _____ (bbls)	
Is the pit located in a Sensitive Ground Water Area? <input type="checkbox"/> Yes <input type="checkbox"/> No		Chloride concentration: _____ mg/l <i>(For Emergency Pits and Settling Pits only)</i>	
Is the bottom below ground level? <input type="checkbox"/> Yes <input type="checkbox"/> No		Artificial Liner? <input type="checkbox"/> Yes <input type="checkbox"/> No	
How is the pit lined if a plastic liner is not used? _____			
Pit dimensions (all but working pits): _____ Length (feet) _____ Width (feet) _____ N/A: Steel Pits Depth from ground level to deepest point: _____ (feet) _____ No Pit			
If the pit is lined give a brief description of the liner material, thickness and installation procedure.		Describe procedures for periodic maintenance and determining liner integrity, including any special monitoring.	
Distance to nearest water well within one-mile of pit _____ feet Depth of water well _____ feet		Depth to shallowest fresh water _____ feet. Source of information: _____ measured _____ well owner _____ electric log _____ KDWR	
Emergency, Settling and Burn Pits ONLY: Producing Formation: _____ Number of producing wells on lease: _____ Barrels of fluid produced daily: _____ Does the slope from the tank battery allow all spilled fluids to flow into the pit? <input type="checkbox"/> Yes <input type="checkbox"/> No		Drilling, Workover and Haul-Off Pits ONLY: Type of material utilized in drilling/workover: _____ Number of working pits to be utilized: _____ Abandonment procedure: _____ _____ Drill pits must be closed within 365 days of spud date.	
<p>Submitted Electronically</p>			

KCC OFFICE USE ONLY		Steel Pit	RFAC	RFAS
Date Received: _____	Permit Number: _____	Permit Date: _____	Lease Inspection: <input type="checkbox"/> Yes <input type="checkbox"/> No	

0037

GAS LEASE

AGREEMENT, made and entered into the 25th day of Septembert, 2002, by and between Larry L. Haley and/or Judith K. Haley, as Trustees of The Larry L. Haley and Judith K. Haley revocable Living Trust dated February 19, 1997, whose address is 501 East Micro Lite, P.O. Box 68, Buffalo, Kansas 66717, hereinafter called Lessor, and Mission Land Services, LLC, whose address is P. O. Box 849, Traverse City, Michigan 49865, hereinafter called Lessee.

WITNESSETH, That the Lessor, for and in consideration of Ten and No/100 Dollars cash in hand paid, the receipt and sufficiency of which is hereby acknowledged, and the covenants and agreements hereinafter contained, has granted, demised, leased and let, and by those presents does grant, demise, lease and let exclusively unto the said Lessee, the land hereinafter described, with the exclusive right for the purpose of mining, exploring by geophysical and other methods, and operating for and producing therefrom oil and gas of whatsoever nature or kind, including all hydrocarbon and non-hydrocarbon substances produced in association therewith, with the term "gas" specifically including coal bed methane gas and occluded gas from coal seams, helium, carbon dioxide, gaseous sulphur compounds, and other commercial gases, as well as normal hydrocarbon gases, with rights of way and easements for laying pipe lines, and erections of structures thereon to produce and take care of said products (including dewatering of coal bed gas wells), all that certain tract of land situated in the County of Wilson, State of Kansas, described as follows, to wit:

Section 28: NE/4; N/2 SE/4; N/2 NW/4; SE/4 NW/4; NE/4 SW/4; SW/4 NW/4
Section 21: SW/4; SW/4 SE/4
Section 27: NW/4 SW/4
Section 20: SE/4; SE/4 SW/4
Section 29: E/2 NE/4; NW/4 NE/4; E/2 NW/4; SW/4 NW/4

all in Township Twenty-seven (27) South, Range Fifteen (15), East of the 6th P.M., Wilson County, Kansas

together with any reversionary rights therein, and containing 1,120 acres, more or less. Notwithstanding any other term of this lease to the contrary, there is excepted from the lands previously described, a square tract or tracts 20 feet North to South and 20 feet East to West centered upon any unplugged and abandoned oil and/or gas well located upon the property previously described.

1. It is agreed that this lease shall remain in force for a primary term of Five (5) years from this date and as long thereafter as oil or gas of whatsoever nature or kind is produced from said leased premises or on acreage pooled therewith, or drilling operations are continued as hereinafter provided. If, at the expiration of the primary term of this lease, oil or gas is not being produced on the leased premises or on acreage pooled therewith but Lessee is then engaged in drilling, reworking or dewatering operations thereon, then this lease shall continue in force so long as dewatering or drilling operations are being continuously prosecuted on the leased premises or on acreage pooled therewith; and drilling operations shall be considered to be continuously prosecuted if not more than ninety (90) days shall elapse between the completion or abandonment of one well and the beginning of operations for the drilling of a subsequent well. If, after discovery of oil or gas on said land or on acreage pooled therewith, dewatering operations and the production of oil or gas should cease from any cause after the primary term, this lease shall not terminate if Lessee commences additional drilling, reworking or dewatering operations within ninety (90) days from the date of cessation of the dewatering operation or production or from date of completion of a dry hole. If oil or gas shall be discovered and produced as a result of such operations at or after the expiration of the primary term of this lease, this lease shall continue in force so long as dewatering operations continue or oil or gas is produced from the leased premises or on acreage pooled therewith.

2. This is a PAID-UP LEASE. For consideration herein paid to Lessor by Lessee, Lessor agrees that Lessee shall not be obligated, except as otherwise provided herein, to commence or continue any operations during the primary term. Lessee may at any time or times during or after the primary term surrender this lease as to all or any portion of said land and as to any strata or stratum by delivering to Lessor or by filing for record a release or releases, and be relieved of all obligations thereafter accruing as to the acreage surrendered.

3. In consideration of the premises the said Lessee covenants and agrees:

1st, To deliver to the credit of Lessor, free of cost, in the pipe line to which Lessee may connect wells of said land, the equal one-eighth (1/8) part of all oil produced and saved from the leased premises.

2nd, To pay Lessor one-eighth (1/8) of the gross proceeds each year, payable quarterly, for the gas produced and saved from each well where gas only is found, while the same is being used off the premises, and if used for the manufacture of gasoline a royalty of one-eighth (1/8), payable monthly, at the prevailing market rate for gas.

3rd, To pay Lessor for gas produced from any oil well and used off the premises or in the manufacture of gasoline or any other product thereof royalty of one-eighth (1/8) of the proceeds, payable monthly, at the prevailing market rate.

No costs of leasing, drilling, equipping, producing, constructing or maintaining gas lines or transportation costs from the wellhead to and including the major pipeline, or any other charges of any kind other than applicable pro rata taxes, shall be deducted in any manner from Lessor's royalties. Only pro rata deductions for major pipeline transportation expenses incurred from the point of connection to the major pipeline to the actual market where the gas is sold are permitted. Gas selling prices must be the result of bona fide arms length negotiations and agreements with a third party which is not a subsidiary, parent or affiliate of Lessee.


4. Where gas from a well capable of producing gas (or from a well in which dewatering operations have commenced) is not sold or used, Lessee may pay or tender as royalty to the Lessor One Dollar (\$1.00) per year per net royalty acre, such payment or tender to be made on or before the anniversary date of this lease next ensuing after the expiration of ninety days from the date such well is shut in or dewatering operations are commenced and thereafter on or before the anniversary date of this during the period such well is shut in or dewatering operations are being conducted. If such payment or tender is made, it will be considered that gas is being produced within the meaning of this lease for a period of one year from the date of said anniversary date.

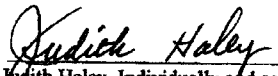
5. If said Lessor owns a less interest in the above-described land other than the entire and undivided fee simple estate therein, then the royalties (including any shut-in gas royalty) herein provided for shall be paid to Lessor only in the proportion which Lessor's interest bears to the whole and undivided fee.

6. Lessee shall have the right to use, free of cost, gas, oil and water produced on said land for Lessee's operation thereon and transportation, except water from the wells of Lessor.
7. When requested by Lessor, Lessee shall bury Lessee's pipeline below plow depth.
8. No well shall be drilled with a surface location nearer than 200 feet to the house or barn now on said premises without written consent of Lessor.
9. Lessee shall pay for damages caused by Lessee's operations to growing crops on said land.
10. Lessee shall have the right, but not the obligation, at any time to remove all machinery and fixtures placed on said premises, including the right to draw and removing casing.
11. The rights of Lessor and Lessee hereunder may be assigned in whole or part. No change in ownership of Lessor's interest (by assignment or otherwise) shall be binding on Lessee until Lessee has been furnished with notice, consisting of certified copies of all recorded instruments or documents and other information necessary to establish a complete chain of record title from Lessor, and then only with respect to payments thereafter made. No other kind of notice, whether actual or constructive, shall be binding on Lessee. No present or future division of Lessor's ownership as to different portions or parcels of said land shall operate to enlarge the obligations or diminish the rights of Lessee, and all Lessee's operations may be conducted without regard to any such division. If all or any part of this lease is assigned, no leasehold owner shall be liable for any act or omission of any other leasehold owner.
12. Lessee shall conduct its operations in a good and workmanlike manner, as would a prudent operator under the same or similar circumstances, in compliance with all applicable rules and regulations of any regulatory body having jurisdiction on such operations. Lessee shall comply with all laws and regulations of any governmental body claiming jurisdiction over the lands covered by this lease or the person of the Lessor herein and in so complying, Lessee shall not be responsible for determining the legality, validity or constitutionality of any such law or regulation enacted or issued by any such governmental body. In determining the residence of Lessor for the purpose of complying with such laws or regulations, Lessee may rely upon the address of Lessor herein set forth or upon the last known address of Lessor. Neither any error in the determination of the residence or status of Lessor nor an error in the payment of any sums of money due or payable to Lessor under the terms of this lease which is made during the course of, or as a result of, Lessee's good faith efforts to comply with any such laws or regulations shall terminate this lease or constitute grounds for any cause of action against Lessee. All of Lessee's obligations and covenants hereunder, whether express or implied, shall be suspended at the time or from time to time as compliance with any thereof is prevented or hindered by or is in conflict with federal, state, county or municipal laws, rules, regulations or Executive Order asserted as official by or under public authority claiming jurisdiction, or act of God, adverse field, weather, or market conditions, inability to obtain materials in the open market or transportation thereof, war, strikes, lockouts, riots, or other conditions or circumstances not wholly controlled by Lessee, and this lease shall not be terminated in whole or in part, nor Lessee held liable in damages for failure to comply with any such obligations or covenants if compliance therewith is prevented or hindered by or is in conflict with any of the foregoing eventualities. The time during which Lessee shall be prevented from conducting production, drilling, dewatering or reworking operations during the primary term of this lease, under the contingencies stated above, shall be added to the primary term of the lease.
13. Lessor hereby warrants and agrees to defend the title to the lands herein described, and agrees that the Lessee shall have the right at any time to redeem for Lessor, by payment, any mortgages, taxes or other liens on the above-described lands, in the event of default of payment by Lessor and be subrogated to the rights of the holder thereof, and the undersigned Lessor, for themselves and their heirs, successors and assigns, hereby surrender and release all right of dower and homestead in the premises described herein, insofar as said right of dower and homestead may in any way affect the purposes for which this lease is made, as recited herein.
14. Should any one or more of the parties hereinabove named as Lessor fail to execute this lease, it shall nevertheless be binding upon all such parties who do execute it as Lessor. The word "Lessor" as used in this lease shall mean any one or more of all the parties who execute this lease as Lessor. All the provisions of this lease shall be binding on the heirs, successors and assigns of Lessor and Lessee.
15. This lease may, at Lessee's option, be extended as to all of the lands covered hereby for an additional primary term of Two (2) years commencing on the date that the lease would have expired but for the extension. Lessee may exercise its option by paying or tendering to Lessor an extension payment of \$20.00 per acre for the land covered by this lease, said bonus to be paid or tendered to Lessor in the same manner as provided in Paragraph numbered 4 hereof with regard to the payment of shut-in royalties. If Lessee exercises this option, the primary term of this lease shall be considered to be continuous, commencing on the date of the lease and continuing from that date to the end of the extended primary term. Lessee's option shall expire on the first to occur of the following: (a) the termination or expiration of this lease or (b) the second anniversary of the expiration of the primary term stated in Paragraph numbered 1 above.
16. The attached Addendum is incorporated herein by reference and made a part hereof.

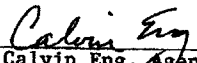
IN WITNESS WHEREOF, this instrument is executed as of the date first above written.

LESSORS:


 Larry Haley, Individually and as Trustee


 Judith Haley, Individually and as Trustee

LESSEE: MISSION LAND SERVICES, L.L.C


BY 
 Calvin Eng, Agent

State of KANSAS, County of NEOSHO, ss:

The foregoing instrument and attached Addendum was acknowledged before me on this 25th day of September, 2002, by Larry Haley, Individually and as Trustee and Judith Haley, Individually and as Trustee.

My commission expires: August 4, 2005

Jacqueline J. Rice
Notary public



State of Kansas _____, County of Neosho _____, ss:

The foregoing instrument and attached Addendum was acknowledged before me on this 25th day of September, 2002, by Calvin Eng _____ as Agent _____ of Mission Land Services, L.L.C.

My commission expires: August 4, 2005

Jacqueline J. Rice
Notary public

