

For KCC Use:

Effective Date: _____

District #: _____

SGA? ☐ Yes ☐ No

**KANSAS CORPORATION COMMISSION
OIL & GAS CONSERVATION DIVISION**

1027214

Form C-1

October 2007

**Form must be Typed
Form must be Signed
All blanks must be Filled**

NOTICE OF INTENT TO DRILL

Must be approved by KCC five (5) days prior to commencing well

Expected Spud Date: _____
month day year

OPERATOR: License# _____

Name: _____

Address 1: _____

Address 2: _____

City: _____ State: _____ Zip: _____ + _ _ _ _

Contact Person: _____

Phone: _____

CONTRACTOR: License# _____

Name: _____

Well Drilled For:

Well Class:

Type Equipment:

<input type="checkbox"/> Oil	<input type="checkbox"/> Enh Rec	<input type="checkbox"/> Infield	<input type="checkbox"/> Mud Rotary
<input type="checkbox"/> Gas	<input type="checkbox"/> Storage	<input type="checkbox"/> Pool Ext.	<input type="checkbox"/> Air Rotary
	<input type="checkbox"/> Disposal	<input type="checkbox"/> Wildcat	<input type="checkbox"/> Cable

☐ Seismic ; _____ # of Holes ☐ Other _____

☐ Other: _____

☐ If OWWO: old well information as follows:

Operator: _____

Well Name: _____

Original Completion Date: _____ Original Total Depth: _____

Directional, Deviated or Horizontal wellbore? ☐ Yes ☐ No

If Yes, true vertical depth: _____

Bottom Hole Location: _____

KCC DKT #: _____

Spot Description: _____

_____ - _____ - _____ - _____ Sec. _____ Twp. _____ S. R. _____ ☐ E ☐ W
(Q/Q/Q/Q)

_____ feet from ☐ N / ☐ S Line of Section

_____ feet from ☐ E / ☐ W Line of Section

Is SECTION: ☐ Regular ☐ Irregular?

(Note: Locate well on the Section Plat on reverse side)

County: _____

Lease Name: _____ Well #: _____

Field Name: _____

Is this a Prorated / Spaced Field? ☐ Yes ☐ No

Target Formation(s): _____

Nearest Lease or unit boundary line (in footage): _____

Ground Surface Elevation: _____ feet MSL

Water well within one-quarter mile: ☐ Yes ☐ No

Public water supply well within one mile: ☐ Yes ☐ No

Depth to bottom of fresh water: _____

Depth to bottom of usable water: _____

Surface Pipe by Alternate: ☐ I ☐ II

Length of Surface Pipe Planned to be set: _____

Length of Conductor Pipe (if any): _____

Projected Total Depth: _____

Formation at Total Depth: _____

Water Source for Drilling Operations:

☐ Well ☐ Farm Pond Other: _____

DWR Permit #: _____

(Note: Apply for Permit with DWR ☐)

Will Cores be taken? ☐ Yes ☐ No

If Yes, proposed zone: _____

AFFIDAVIT

The undersigned hereby affirms that the drilling, completion and eventual plugging of this well will comply with K.S.A. 55 et. seq.

It is agreed that the following minimum requirements will be met:

1. Notify the appropriate district office **prior** to spudding of well;
2. A copy of the approved notice of intent to drill **shall be** posted on each drilling rig;
3. The minimum amount of surface pipe as specified below **shall be set** by circulating cement to the top; in all cases surface pipe **shall be set** through all unconsolidated materials plus a minimum of 20 feet into the underlying formation.
4. If the well is dry hole, an agreement between the operator and the district office on plug length and placement is necessary **prior to plugging**;
5. The appropriate district office will be notified before well is either plugged or production casing is cemented in;
6. If an ALTERNATE II COMPLETION, production pipe shall be cemented from below any usable water to surface within **120 DAYS** of spud date.
Or pursuant to Appendix "B" - Eastern Kansas surface casing order #133,891-C, which applies to the KCC District 3 area, alternate II cementing must be completed within 30 days of the spud date or the well shall be plugged. **In all cases, NOTIFY district office** prior to any cementing.

Submitted Electronically

For KCC Use ONLY

API # 15 - _____

Conductor pipe required _____ feet

Minimum surface pipe required _____ feet per ALT. ☐ I ☐ II

Approved by: _____

This authorization expires: _____

(This authorization void if drilling not started within 12 months of approval date.)

Spud date: _____ Agent: _____

Remember to:

- File Drill Pit Application (form CDP-1) with Intent to Drill;
- File Completion Form ACO-1 within 120 days of spud date;
- File acreage attribution plat according to field proration orders;
- Notify appropriate district office 48 hours prior to workover or re-entry;
- Submit plugging report (CP-4) after plugging is completed (within 60 days);
- Obtain written approval before disposing or injecting salt water.
- If this permit has expired *(See: authorized expiration date)* please check the box below and return to the address below.

☐ **Well Not Drilled - Permit Expired** Date: _____

Signature of Operator or Agent: _____



1027214

IN ALL CASES PLOT THE INTENDED WELL ON THE PLAT BELOW

Plat of acreage attributable to a well in a prorated or spaced field

If the intended well is in a prorated or spaced field, please fully complete this side of the form. If the intended well is in a prorated or spaced field complete the plat below showing that the well will be properly located in relationship to other wells producing from the common source of supply. Please show all the wells and within 1 mile of the boundaries of the proposed acreage attribution unit for gas wells and within 1/2 mile of the boundaries of the proposed acreage attribution unit for oil wells.

API No. 15 - _____

Operator: _____

Lease: _____

Well Number: _____

Field: _____

Number of Acres attributable to well: _____

QTR/QTR/QTR/QTR of acreage: _____ - _____ - _____ - _____

Location of Well: County: _____

_____ feet from ☐ N / ☐ S Line of Section_____ feet from ☐ E / ☐ W Line of SectionSec. _____ Twp. _____ S. R. _____ ☐ E ☐ WIs Section: ☐ Regular or ☐ Irregular

If Section is Irregular, locate well from nearest corner boundary.

Section corner used: ☐ NE ☐ NW ☐ SE ☐ SW

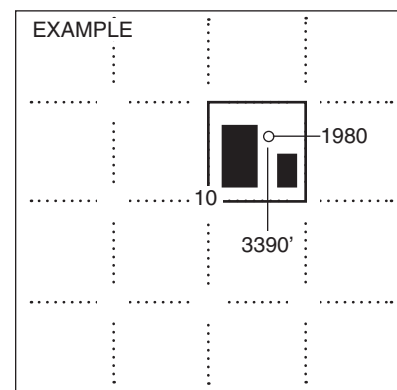
PLAT

(Show location of the well and shade attributable acreage for prorated or spaced wells.)

(Show footage to the nearest lease or unit boundary line.)

NOTE: In all cases locate the spot of the proposed drilling location.

235 ft.



EDWARD CO.

In plotting the proposed location of the well, you must show:

1. The manner in which you are using the depicted plat by identifying section lines, i.e. 1 section, 1 section with 8 surrounding sections, 4 sections, etc.
2. The distance of the proposed drilling location from the south / north and east / west outside section lines.
3. The distance to the nearest lease or unit boundary line (in footage).
4. If proposed location is located within a prorated or spaced field a certificate of acreage attribution plat must be attached: (C0-7 for oil wells; CG-8 for gas wells).



KANSAS CORPORATION COMMISSION
OIL & GAS CONSERVATION DIVISION

1027214

Form CDP-1
April 2004
Form must be Typed

APPLICATION FOR SURFACE PIT

Submit in Duplicate

Operator Name:		License Number:	
Operator Address:			
Contact Person:		Phone Number:	
Lease Name & Well No.:		Pit Location (QQQQ): ____ - ____ - ____ - ____ Sec. ____ Twp. ____ R. ____ <input type="checkbox"/> East <input type="checkbox"/> West ____ Feet from <input type="checkbox"/> North / <input type="checkbox"/> South Line of Section ____ Feet from <input type="checkbox"/> East / <input type="checkbox"/> West Line of Section ____ County	
Type of Pit: <input type="checkbox"/> Emergency Pit <input type="checkbox"/> Burn Pit <input type="checkbox"/> Settling Pit <input type="checkbox"/> Drilling Pit <input type="checkbox"/> Workover Pit <input type="checkbox"/> Haul-Off Pit (If WP Supply API No. or Year Drilled)	Pit is: <input type="checkbox"/> Proposed <input type="checkbox"/> Existing If Existing, date constructed: _____ Pit capacity: _____ (bbls)		
Is the pit located in a Sensitive Ground Water Area? <input type="checkbox"/> Yes <input type="checkbox"/> No		Chloride concentration: _____ mg/l (For Emergency Pits and Settling Pits only)	
Is the bottom below ground level? <input type="checkbox"/> Yes <input type="checkbox"/> No	Artificial Liner? <input type="checkbox"/> Yes <input type="checkbox"/> No	How is the pit lined if a plastic liner is not used?	
Pit dimensions (all but working pits): _____ Length (feet) _____ Width (feet) _____ N/A: Steel Pits Depth from ground level to deepest point: _____ (feet) _____ No Pit			
If the pit is lined give a brief description of the liner material, thickness and installation procedure.		Describe procedures for periodic maintenance and determining liner integrity, including any special monitoring.	
Distance to nearest water well within one-mile of pit _____ feet Depth of water well _____ feet		Depth to shallowest fresh water _____ feet. Source of information: _____ measured _____ well owner _____ electric log _____ KDWR	
Emergency, Settling and Burn Pits ONLY: Producing Formation: _____ Number of producing wells on lease: _____ Barrels of fluid produced daily: _____ Does the slope from the tank battery allow all spilled fluids to flow into the pit? <input type="checkbox"/> Yes <input type="checkbox"/> No		Drilling, Workover and Haul-Off Pits ONLY: Type of material utilized in drilling/workover: _____ Number of working pits to be utilized: _____ Abandonment procedure: _____ _____ Drill pits must be closed within 365 days of spud date.	
Submitted Electronically			

KCC OFFICE USE ONLY

Steel Pit

RFAC

RFAS

Date Received: _____ Permit Number: _____ Permit Date: _____ Lease Inspection: ☐ Yes ☐ No

Mail to: KCC - Conservation Division, 130 S. Market - Room 2078, Wichita, Kansas 67202

Oil and Gas Lease.

AGREEMENT Made and entered into the 23 day of July A. D., 1915, by and between Ed R. Chesney & Dora, his wife Edith Chesney & Robt H Chesney, the sole surviving heirs of J H Chesney, dec of Eldorado and DeGraff, Mo. part 1st of the first part, lessors, and Wichita Natural Gas Company, with office at Bartlesville, Ok. party of second part, lessees.

WITNESSETH, That the said parties of the first part, for and in consideration of the sum of One Dollar to them in hand well and truly paid by the said party of the second part, the receipt of which is hereby acknowledged, and of the covenants and agreements hereinafter contained on the part of the party of the second part to be paid, kept and performed, have granted, demised, leased and let and by these present does grant, demise, lease and let unto the said second party its heirs, executors, administrators, successors or assigns, for the sole and only purpose of mining and operating for oil and gas, and of laying pipe lines, and building tanks, powers, station and structures thereon to produce and to take care of said products, all that certain tract of land situate in the County of Butler State of Kansas described as follows.

to-wit: all of Section 21 Township 25 Range 5E

of Section 21 Township 25 Range 5 and containing Six hundred Forty acres, more or less.

It is agreed that this lease shall remain in force for a term of five years from this date and as long thereafter as oil or gas, or either of them, is produced from said land by the party of the second part its heirs, administrators, executors, successors and assigns.

In consideration of the premises the said party of the second part covenants and agrees:

1st. To deliver to the credit of the first part its heirs or assigns, free of cost, in the pipe line to which it may connect its wells, the equal one-eighth part of all oil produced and saved from the leased premises.

2nd. To pay the first part Two Hundred DOLLARS, each year in advance, for the gas from each well where gas only is found, while the same is being used off the premises, and the first part its to have gas free of cost from any such well for all stoves and all inside lights in the principal dwelling house on said land during the same time by making their own connections with the well, or lease line.

3rd. To pay to the first part its for gas produced from any oil well and used off the premises at the rate of Fifty Dollars per year, for the time during which such gas shall be used, said payments to be made each three months in advance.

The party of the second part agrees to complete a well on said premises within Twelve Months from the date hereof, or pay at the rate of Two thousand dollars per acre, except as to such part of said premises as is surrendered as hereinafter provided for, for each additional year and until Royalty exceeds the rental mentioned for the completion of such well until a well is completed; said rental to be paid quarterly in advance; ~~and the party of the second part shall be bound to complete a well on said premises within the time above mentioned, and if it fails to do so, the rental shall be paid for each additional year.~~ The royalty for gas wells as called for in the lease to be applied to the rental.

The party of the second part shall have the right to use, free of cost, gas, oil and water produced on said land for its operation thereon, except water from wells of first party.

When requested by first party, the second party shall bury its pipe lines below plow depth.

No well shall be drilled nearer than 300 feet to the house or barn on said premises.

Second party shall pay for damages caused by drilling to growing crops on said land. and to Pasture land

The party of the second part shall have the right at any time to remove all machinery and fixtures placed on said premises, including the right to draw and remove casing. All lines to be protected by drilling offset wells.

The party of the second part shall not be bound by any change in the ownership of said land until duly notified of any such change, either by notice in writing duly signed by the parties to the instrument of conveyance, or by receipt of the original instrument of conveyance, or duly certified copy thereof.

All payments which may fall due under this lease may be made by check directly to First Parties

or deposited by Check to their Credit in to credit in The Farmers and Merchants National Bank of Eldorado Mo.

Lessor expressly releases and waives all rights under and by virtue of the homestead exemption laws of the State of Kansas. Lessee shall have the right to assume any mortgage or lien on said land or any part thereof and thereby become subrogated to the rights of said mortgage or lien holder.

It is agreed that the lessee upon the payment of One Dollar shall have the right to surrender and cancel this lease ~~in whole or in part, or to any part of the premises hereinafter described, or to the lease, may elect upon filing in the proper recording office a duly executed release thereof and all payments and liabilities provided for herein shall cease and determine as to such portions of the said premises that the lessee shall at his option elect to return, provided that in the event any suit or action is brought in any court by the lessee to enforce this lease, then this clause providing for the surrender of this lease by the lessee shall become inoperative immediately and concurrently with the commencement of such suit or action.~~

This lease, and all provisions herein, shall bind, and run in favor of the respective heirs, executors, administrators, successors and assigns of the parties hereto.

It is understood and mutually agreed that the rental is to be paid from date on basis named above, also that a well is to be completed to a depth of 2600 feet, if gas or oil is not found in paying quantities at a lesser depth. In case the well is not so completed within 12 months from date, Second party is to pay first parties \$1000 cash and the same to apply on the Second year rental or lease surrendered.

IN WITNESS WHEREOF, the parties hereto have set their hands and seals the day and year first above written.

WITNESS:

C L Ford
Ralph B. Ralston

Ed R Chesney (SEAL)
Dora Chesney (SEAL)
Edith Chesney (SEAL)
Robt H Chesney (SEAL)

Wichita Natural Gas Co

attest R. H. Ralston, By Alfred D. Ralston, Secy

(ACKNOWLEDGMENT TO THE LEASE)

STATE OF Kansas
COUNTY OF Butler

SS:

BE IT REMEMBERED, That on this 23rd day of July in the year of our Lord one thousand nine hundred and fifteen, before me, a Notary Public, and for said County and State, personally appeared Ed P. Chesney and wife, Chesney his wife, both a single person and Rott H. Chesney a single person to me known to be the identical persons who executed the within and foregoing instrument and acknowledged to me that they executed the same as their free and voluntary act and deed for the uses and purposes therein set forth.

IN WITNESS WHEREOF, I have hereunto set my official signature and affixed my notarial seal the day and year first above written.

My commission expires October 2nd 1918

Ralph B. Ralston, Notary Public

ASSIGNMENT.

KNOW ALL MEN BY THESE PRESENTS:

That _____, of _____ County, in the State of _____ the within named grant _____ in consideration of the sum of _____ DOLLARS to _____ in hand paid, the receipt whereof is hereby acknowledged, do hereby sell, assign, transfer, set over and convey unto _____ heirs, and assigns, the within grant.

TO HAVE AND TO HOLD THE SAME FOREVER, subject nevertheless, to the condition therein contained.

IN WITNESS WHEREOF, The said grant _____ ha _____ hereunto set _____ hand this _____ day of _____ 191_____.

(ACKNOWLEDGMENT TO THE ASSIGNMENT.)

STATE OF _____
COUNTY OF _____

SS:

On this _____ day of _____ A. D., 191____, before me, the undersigned, Notary Public in and for the County and State aforesaid, personally appeared _____ to me known to be the identical person who executed the within and foregoing instrument and acknowledged to me that _____ executed the same as _____ free and voluntary act and deed for the uses and purposes therein set forth.

WITNESS my hand and official seal.

My commission expires _____

_____, Notary Public.

Oil and Gas Lease

FROM
Ed P. Chesney
his

TO
Wich Natl Gas Co

Dated _____ 191____

Section _____, Township _____, Range _____

Nc. of Acres _____

County, _____

Term _____

STATE OF Kansas

COUNTY OF Butler

SS:

This instrument was filed for record on the

9 day of Sept A. D., 19115

at 2 o'clock P. M. and duly recorded in

Book 2 of mes

at page 95 of the records of this office.

Reena Lank
Register of Deeds.

By _____ Deputy Register of Deeds.

ENTERPRISE PRINTERS

105#125
done with

MV Purchasing, LLC
Division Of Interest - Division Order Listing
Properties from 10700 thru 10889

10810 Hegberg A County: BUTLER ,KS

Owner#	Owner's Name	Type	Susp	Rev Share	Start	Stop
101117	Hegberg Heirs Check Payable to: Hegberg Heirs C/O Mark E Prine Mang Prtnr 1175 Toole Ct Billings, MT 59105	R	PAY	0.12500000		
132216	MV Partners LP Check Payable to: MV Partners LP 250 N Water Suite 300 Wichita, KS 67202	W	PAY	0.87500000		
TOTAL				1.00000000		

MV Purchasing, LLC
Division Of Interest - Division Order Listing
Properties from 10700 thru 10889

10799 Chesney A County: BUTLER ,KS

Owner#	Owner's Name	Type	Susp	Rev Share	Start	Stop
1009	Dianne Keith Check Payable to: Dianne Keith F/K/A Dianne Parks 14113 W 53rd Terrace Shawnee, KS 66216	R	PAY	0.01562530		
1010	Michael E Dennis Check Payable to: Michael E Dennis 24247 Nicklaus Court Paola, KS 66071	R	PAY	0.01562530		
100948	Scott W Chesney Check Payable to: Scott W Chesney 78 Sun Valley Way Morris Plains, NJ 07950	R	PAY	0.00824640		
100949	James Chesney Check Payable to: James Chesney 2472 Hidden Valley Rd La Jolla, CA 92037	R	PAY	0.00824640		
100950	Robert H Chesney II Check Payable to: Robert H Chesney II P O Box 455 Needles, CA 92363	R	PAY	0.02951330		
100951	Beulah W Chesney Living Trust Check Payable to: Beulah W Chesney Living Trust Bank of America NA Trustee P O Box 840738 Dallas, TX 75284-0738	R	PAY	0.01649280		
100953	Robert E Laughlin Check Payable to: Robert E Laughlin RR 1 Box 276 Rich Hill, MO 64779	R	PAY	0.03125050		
132216	MV Partners LP Check Payable to: MV Partners LP 250 N Water Suite 300 Wichita, KS 67202	W	PAY	0.87500000		
TOTAL				1.00000000		

BEFORE THE STATE CORPORATION COMMISSION
OF THE STATE OF KANSAS
NOTICE OF FILING APPLICATION

Before Commissioners: Thomas E. Wright, Chairman
 Michael C. Moffett, Commissioner
 Joseph F. Harkins, Commissioner

In the matter of the application of Vess Oil Corporation
for a well location exception for its Chesney MP# 105 OWWO
to be re-entered and deepened in Sec. 21-T25S-R05E, Butler
County, Kansas.

License No. 5030
Conservation Division

NOTICE OF HEARING

THE STATE CORPORATION COMMISSION OF THE STATE OF KANSAS TO:
ALL OIL AND GAS PRODUCERS AND OIL AND GAS PURCHASERS, ROYALTY
OWNERS, LANDOWNERS AND ALL PERSONS WHOMSOEVER CONCERNED:

You are hereby notified that an Application has been filed
by Vess Oil Corporation with the State Corporation Commission of
the State of Kansas requesting a well location exception for its
Chesney MP #105 OWWO well in Butler County, Kansas. This
application is pending before the Commission and will be granted
within fifteen (15) days from the date of publication of this
notice without hearing unless a written protest is received by
Conservation Division with said fifteen day period.

Any protests to the Application must be written and should
clearly state the grounds of objection. The written protest
should be mailed to the Kansas Corporation Commission,
Conservation Division, Wichita State Office Building, 130 S.
Market, Room 2078, Wichita, KS 67202.

If a written protest is filed with the Commission within
fifteen (15) days from the date of publication of this notice,
this matter will be set for hearing at the Kansas Corporation
Commission, Conservation Division, Wichita State Office
Building, 130 S. Market, Room 2078, Wichita, KS 67202.

You are hereby further notified that the location of said
well and the acreage sought to be attributed to said well is
described as follows:

Chesney MP #105 OWWO

235' from the south line and 1085' from the east line
of said section Sec. 21-T25S-R05E, Butler County,
Kansas.

Lease Description

Sec. 21-Township 25 South, Range 05 East
Butler County, Kansas

All parties interested or concerned shall take notice of
the foregoing and govern themselves accordingly.

Casey Coats
Vess Oil Corporation
1700 Waterfront Parkway
Bldg. 500
Wichita, KS 67206
Telephone: 316-682-1537 Ext.104

BEFORE THE STATE CORPORATION COMMISSION
OF THE STATE OF KANSAS

Before Commissioners: Thomas E. Wright, Chairman
 Michael C. Moffett, Commissioner
 Joseph F. Harkins, Commissioner

In the matter of the application of Vess Oil Corporation for a well location exception for it's Chesney MP# 105 OWWO to be re-entered and deepened in Sec. 21-T25S-R05E, Butler County, Kansas)))))	Docket No. License No. 5030 Conservation Division
--	-----------------------	---

APPLICATION

COMES NOW, Vess Oil Corporation, requests an Order granting a well location exception for its Chesney MP #105 OWWO to be re-entered and deepened in Butler County, Kansas. In support of its Application, Applicant submits the following:

1. Applicant is a Kansas corporation engaged in the exploration and production of crude oil and natural gas. Applicant's business address is 1700 Waterfront Parkway, Bldg. 500, Wichita, KS 67206. Applicant has been granted KCC Operators License No. 5030.
2. Applicant owns oil and gas leases covering Sec. 21-T25S-R05E, Butler County, Kansas. Applicant intends to re-enter and deepen to the White Cloud, its proposed Chesney MP #105 OWWO well 235' FSL and 1085' FEL of said Section 21. The location is 235' feet from the nearest lease or unit boundary line. The reason for the well at this location is to take advantage of the optimum location for completing a productive well based upon geological data that has been generated from other wells completed east and southeast on the Chesney, Hegberg and Mills leases by the Applicant. Based on the White Cloud being a tight sandstone reservoir, Vess believes there is less drainage from the zone.
3. With respect to the information required pursuant to KAR 82-3-108 and KAR 82-3-135a, the operators and leases of record within a one-half mile radius of the well are:

OFFSET OPERATORS

VESS OIL CORPORATION

Chesney A Lease	Sec. 21-T25S-R05E, Butler County, KS less W/2 NW/4 below 900'
Hegberg A Lease	N/2 & SE/4 Sec. 28-T25S-R05E, Butler County, KS
Mills A Lease	SW/4 Sec. 22-T25S-R05E, Butler County, KS

CROWN ENERGY COMPANY

Mills Lease	NW/4 Sec. 27-T25S-R05E, Butler County, KS
-------------	---

The record owners of minerals in lands leased to the Applicant are as follows:

Chesney A Lease – Sec. 21-T25S-R05E, Butler County, Kansas

Diane Keith
F/K/A Dianne Parks
14113 W. 53rd Terrace
Shawnee, KS 66216

Michael E. Dennis
24247 Nicklaus Court
Paola, KS 66071

Scott W. Chesney
78 Sun Valley Way
Morris Plains, NJ 07950

James Chesney
2472 Hidden Valley Road
La Jolla, CA 92037

Robert H. Chesney, II
P.O. Box 455
Needles, CA 92363

Beulah W. Chesney Living Trust
Bank of American NA Trustee
P.O. Box 840738
Dallas, TX 75284-0738

Robert E. Laughlin
RR 1, Box 276
Rich Hill, MO 64779

Hegberg A Lease – N/2 and SE/4 Sec. 28-T-25S-R05E, Butler County, KS

Hegberg Heirs
c/o Mark E. Prine Mang Prtnr
1175 Toole Ct.
Billings, MT 59105

4. The acreage to be attributed to the well will be ten (10) acres consisting of the SW SE SE of Sec. 21-T25S-R05E, Butler County, Kansas
5. Applicant requests a full allowable for this well as provided in the Commission's

Regulations.

6. Attached hereto as Exhibit "A" is a completed Notice of Intention to Drill for the Subject well. Attached hereto as Exhibit "B" is a plat map prepared in Conformance with 82-3-108(e).

WHEREFORE, Vess Oil Corporation, respectfully requests that this Application be docketed by the Commission; that it be allowed to give notice of the Application as provided for in the Commission's regulations; for an Order granting Application; and for such additional and further relief as the Commission may deem appropriate.

Respectfully submitted,

Casey Coats
Vess Oil Corporation
1700 Waterfront Parkway
Building 500
Wichita, KS 67206
316-682-1537 Ext. 104

By Casey Coats
Casey Coats, Operations Engineer

VERIFICATION

STATE OF KANSAS)
) ss:
COUNTY OF SEDGWICK)

Casey Coats, of lawful age, being first duly sworn on oath, states:


That he is representative for the Applicant in the foregoing Application, and is duly authorized to make this Affidavit; that he has read the foregoing Application, and knows the contents thereof; and that the facts set forth therein are true and correct to the best of his knowledge, information and belief.

By Casey Coats
Casey Coats

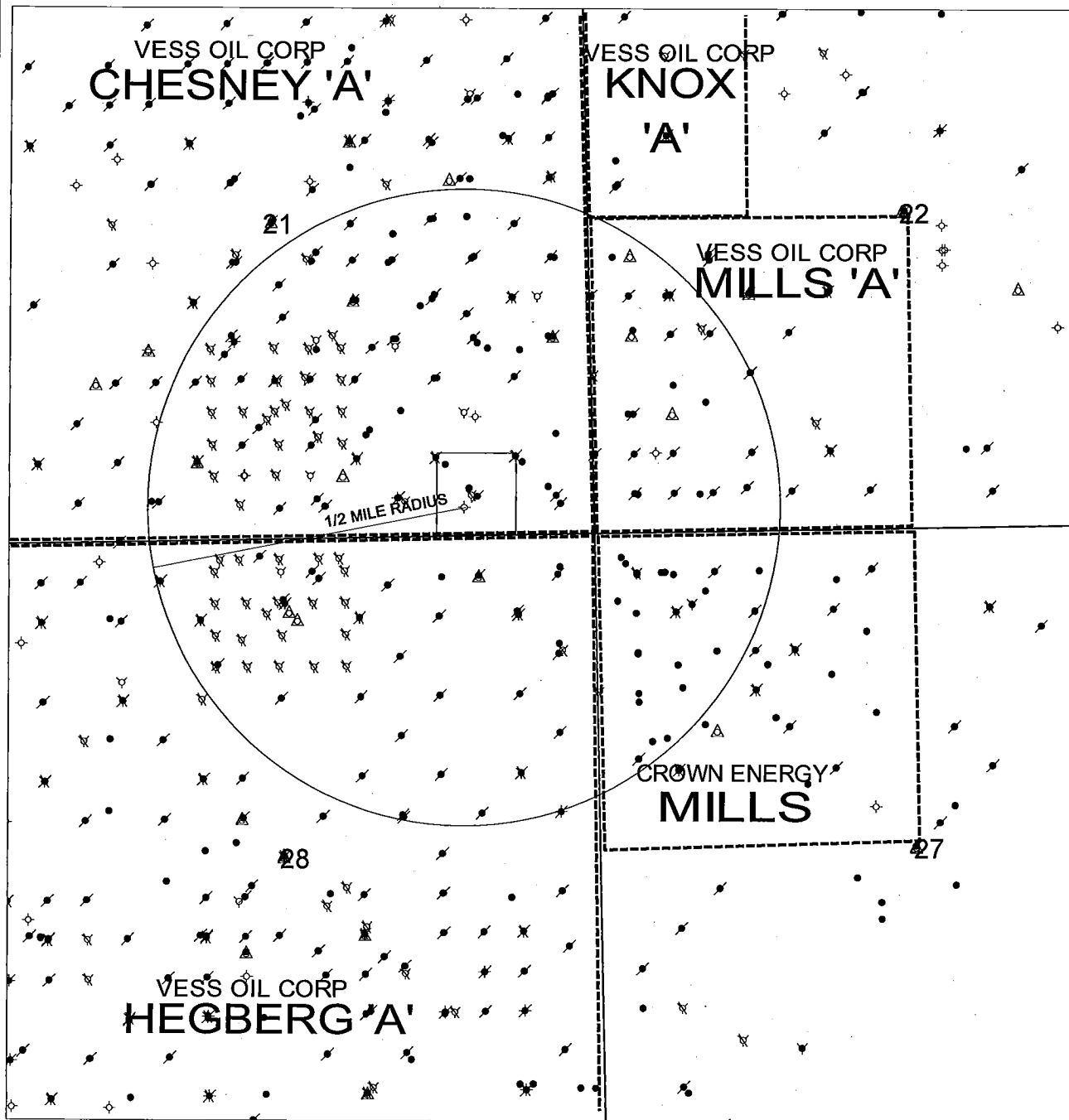
Subscribed and sworn to before me on this 27th day of April, 2009.

Michelle D. Henning
Notary Public

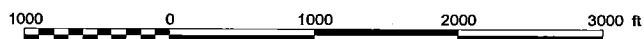
My appointment Expires:




R 5 E



T
25
S



 VESS OIL CORP
10 ACRE SPACING

VESS OIL CORPORATION

LOCATION EXECPTION
CHESNEY A MP #105
235'FSL & 1085'FEL SEC. 21, T25S-R5E
BUTLER COUNTY, KANSAS

Author:
Tim Spencer

Date:
2 April, 2009

Scale:
1 inch = 1320 feet

The El Dorado TIMES

114 N. Vine • P.O. Box 694
El Dorado, KS 67042
(316) 321-1120 • Fax (316) 321-7722
email: classified@eldoradotimes.com
online: www.eldoradotimes.com

Dear Sirs/Madam:

Attached here with you will find a copy of the legal notice of publication in the case of the Notice of Hearing with the KCC as it appears on its publication issued on April 3, 2009.

(First Published in
The El Dorado Times
Friday, April 3, 2009)

BEFORE THE STATE CORPORATION COMMISSION OF THE STATE OF KANSAS NOTICE OF FILING APPLICATION

Before Commissioners:

Thomas E. Wright,
Chairman
Michael C. Moffett,
Commissioner
Joseph F. Harkins,
Commissioner

In the matter of the
application of Vess Oil
Corporation

for a well location exception
for its Chesney MP# 105
OWWO to be re-entered and
deepened in Sec. 21-T25S-
R05E, Butler County, Kansas.
License No. 5030

Conservation Division

NOTICE OF HEARING

THE STATE CORPORATION
COMMISSION OF THE
STATE OF KANSAS TO:

ALL OIL AND GAS
PRODUCERS AND OIL AND
GAS PURCHASERS,
ROYALTY OWNERS,
LANDOWNERS AND ALL
PERSONS WHOMSOEVER
CONCERNED:

You are hereby notified that
an Application has been filed
by Vess Oil Corporation with
the State Corporation
Commission of the State of
Kansas requesting a well
location exception for its
Chesney MP #105 OWWO
well in Butler County, Kansas.
This application is pending
before the Commission and
will be granted within fifteen
(15) days from the date of
publication of this notice
without hearing unless a
written protest is received by
Conservation Division with
said fifteen day period.

Any protests to the
Application must be written
and should clearly state the
grounds of objection. The
written protest should be
mailed to the Kansas
Corporation Commission,
Conservation Division,
Wichita State Office Building,
130 S. Market, Room 2078,
Wichita, KS 67202.
If a written protest is filed with
the Commission within fifteen
(15) days from the date of
publication of this notice, this
matter will be set for hearing
at the Kansas Corporation
Commission, Conservation
Division, Wichita State Office
Building, 130 S. Market,
Room 2078, Wichita, KS
67202.

You are hereby further
notified that the location of
said well and the acreage
sought to be attributed to said
well is described as follows:

Chesney MP #105 OWWO
235' from the south line and
1085' from the east line of
said section Sec. 21-T25S-
R05E, Butler County, Kansas.

Lease Description

Sec. 21 Township 25 South,
Range 05 East
Butler County, Kansas

All parties interested or
concerned shall take notice of
the foregoing and govern
themselves accordingly.

Casey Coats
Vess Oil Corporation
1700 Waterfront Parkway
Bldg. 500
Wichita, KS 67206
Telephone: 316-682-1537
Ext. 104

We ask that you read this over carefully
and notify us at once if there are any
errors.

We strive hard to guard against errors
in all legal notices but sometimes they
do get overlooked. We are submitting
this copy to you as an added safeguard
against mistakes.

We are deeply appreciative of the good
will which has prompted you to allow
us the publication service in this case
and thank you.

We trust that our paper may be favored
again when you have any legal notices
to publish in this vicinity.

Thank you for your attention,
Heidi Dupuy

THE EL DORADO TIMES

KANSAS
CORPORATION COMMISSION
Colorado Derby Building
Wichita, Kansas 67202

WELL PLUGGING RECORD
K.A.R.-82-3-117

NOT ASSIGNED: WELL WAS
COMPLETED ON:
API NUMBER 15-015-20605

LEASE NAME Chesney-Hegberg MP Unit

WELL NUMBER 105

264' Ft. from S Section Line

1056' Ft. from E Section Line

SEC. 21 TWP. 25 RGE. 5 (E) ~~XXXX~~

COUNTY Butler

Date Well Completed 6/ 3/74

Plugging Commenced 7/9, 1992

Plugging Completed 7/10/92

LEASE OPERATOR OXY USA INC.

ADDRESS P.O. BOX 26100

PHONE# (405) 749-2374 OPERATORS LICENSE NO. 5447

Character of Well oil

(Oil, Gas, D&A, SWD, Input, Water Supply Well)

The plugging proposal was approved on June 12, ~~May~~, 1992 (date)

by Mr. Don Thompson of District #2 (KCC District Agent's Name).

Is ACO-1 well was completed on filed? yes If not, is well log attached? Yes

Producing Formation sand Depth to Top 610' ~~620'~~ 690' T.D.

Show depth and thickness of all water, oil and gas formations.

OIL, GAS OR WATER RECORDS

CASING RECORD

Formation	Content	From	To	Size	Put in	Pulled out
<u>sand</u>	<u>oil</u>	<u>610'</u>	<u>620'</u>	<u>8 5/8"</u>	<u>27'</u>	
				<u>5 1/2"</u>	<u>689'</u>	

Describe in detail the manner in which the well was plugged, indicating where the mud fluid was placed and the method or methods used in introducing it into the hole. If cement or other plugs were used, state the character of same and depth placed, from feet to feet each set.

Mixed 1 1/2 bbls of 60/40 pz w/2% gel; added 25# hulls in cmt, used 75 sx.

Found cmt level @ ; refilled to surface w/ sx of cmt.

State witness: Mr. Don Thompson.

(If additional description is necessary, use BACK of this form.)

Name of Plugging Contractor Halliburton Cementing Company License No.

Address Wichita, KS

NAME OF PARTY RESPONSIBLE FOR PLUGGING FEES: OXY USA INC.

STATE OF OKLAHOMA COUNTY OF OKLAHOMA, ss.

Vic Tumlinson (Employee of Operator) or (Operator) of above-described well, being first duly sworn on oath, says: That I have knowledge of the facts, statements, and matters herein contained and the log of the above-described well as filed that the same are true and correct, so help me God.

(Signature) [Signature]

(Address) P.O. BOX 26100, OKC, OK 73126

SUBSCRIBED AND SWORN TO before me this 5th day of August, 1992

My Commission Expires: 8/19/95

Notary Public

RECEIVED
AUG 10 1992
OKLAHOMA COMMISSION
CONSERVATION DIVISION
WICHITA, KANSAS