



For KCC Use:

Effective Date: \_\_\_\_\_

District # \_\_\_\_\_

SGA?  Yes  No

KANSAS CORPORATION COMMISSION 1027774
OIL & GAS CONSERVATION DIVISION

Form C-1
October 2007

Form must be Typed
Form must be Signed
All blanks must be Filled

NOTICE OF INTENT TO DRILL

Must be approved by KCC five (5) days prior to commencing well

Expected Spud Date: \_\_\_\_\_
month day year

OPERATOR: License# \_\_\_\_\_
Name: \_\_\_\_\_
Address 1: \_\_\_\_\_
Address 2: \_\_\_\_\_
City: \_\_\_\_\_ State: \_\_\_\_\_ Zip: \_\_\_\_\_ + \_\_\_\_\_
Contact Person: \_\_\_\_\_
Phone: \_\_\_\_\_

CONTRACTOR: License# \_\_\_\_\_
Name: \_\_\_\_\_

Well Drilled For: Well Class: Type Equipment:
Oil Enh Rec Infield Mud Rotary
Gas Storage Pool Ext. Air Rotary
Disposal Wildcat Cable
Seismic; # of Holes Other
Other:
If OWWO: old well information as follows:

Operator: \_\_\_\_\_
Well Name: \_\_\_\_\_
Original Completion Date: \_\_\_\_\_ Original Total Depth: \_\_\_\_\_

Directional, Deviated or Horizontal wellbore?  Yes  No
If Yes, true vertical depth: \_\_\_\_\_
Bottom Hole Location: \_\_\_\_\_
KCC DKT #: \_\_\_\_\_

Spot Description: \_\_\_\_\_
\_\_\_\_\_ - \_\_\_\_\_ - \_\_\_\_\_ - \_\_\_\_\_ Sec. \_\_\_\_\_ Twp. \_\_\_\_\_ S. R. \_\_\_\_\_  E  W
(00000) \_\_\_\_\_ feet from  N /  S Line of Section
\_\_\_\_\_ feet from  E /  W Line of Section

Is SECTION:  Regular  Irregular?
(Note: Locate well on the Section Plat on reverse side)

County: \_\_\_\_\_
Lease Name: \_\_\_\_\_ Well #: \_\_\_\_\_
Field Name: \_\_\_\_\_
Is this a Prorated / Spaced Field?  Yes  No

Target Formation(s): \_\_\_\_\_
Nearest Lease or unit boundary line (in footage): \_\_\_\_\_
Ground Surface Elevation: \_\_\_\_\_ feet MSL
Water well within one-quarter mile:  Yes  No
Public water supply well within one mile:  Yes  No

Depth to bottom of fresh water: \_\_\_\_\_
Depth to bottom of usable water: \_\_\_\_\_
Surface Pipe by Alternate:  I  II
Length of Surface Pipe Planned to be set: \_\_\_\_\_
Length of Conductor Pipe (if any): \_\_\_\_\_
Projected Total Depth: \_\_\_\_\_
Formation at Total Depth: \_\_\_\_\_

Water Source for Drilling Operations:
Well  Farm Pond  Other: \_\_\_\_\_
DWR Permit #: \_\_\_\_\_

(Note: Apply for Permit with DWR  )
Will Cores be taken?  Yes  No
If Yes, proposed zone: \_\_\_\_\_

AFFIDAVIT

The undersigned hereby affirms that the drilling, completion and eventual plugging of this well will comply with K.S.A. 55 et. seq.

It is agreed that the following minimum requirements will be met:

- 1. Notify the appropriate district office prior to spudding of well;
2. A copy of the approved notice of intent to drill shall be posted on each drilling rig;
3. The minimum amount of surface pipe as specified below shall be set by circulating cement to the top; in all cases surface pipe shall be set through all unconsolidated materials plus a minimum of 20 feet into the underlying formation.
4. If the well is dry hole, an agreement between the operator and the district office on plug length and placement is necessary prior to plugging;
5. The appropriate district office will be notified before well is either plugged or production casing is cemented in;
6. If an ALTERNATE II COMPLETION, production pipe shall be cemented from below any usable water to surface within 120 DAYS of spud date. Or pursuant to Appendix "B" - Eastern Kansas surface casing order #133,891-C, which applies to the KCC District 3 area, alternate II cementing must be completed within 30 days of the spud date or the well shall be plugged. In all cases, NOTIFY district office prior to any cementing.

Submitted Electronically

For KCC Use ONLY
API # 15 - \_\_\_\_\_
Conductor pipe required \_\_\_\_\_ feet
Minimum surface pipe required \_\_\_\_\_ feet per ALT. I II
Approved by: \_\_\_\_\_
This authorization expires: \_\_\_\_\_
(This authorization void if drilling not started within 12 months of approval date.)
Spud date: \_\_\_\_\_ Agent: \_\_\_\_\_

Remember to:

- File Drill Pit Application (form CDP-1) with Intent to Drill;
- File Completion Form ACO-1 within 120 days of spud date;
- File acreage attribution plat according to field proration orders;
- Notify appropriate district office 48 hours prior to workover or re-entry;
- Submit plugging report (CP-4) after plugging is completed (within 60 days);
- Obtain written approval before disposing or injecting salt water.
- If this permit has expired (See: authorized expiration date) please check the box below and return to the address below.

Well Not Drilled - Permit Expired Date: \_\_\_\_\_
Signature of Operator or Agent: \_\_\_\_\_



1027774

**IN ALL CASES PLOT THE INTENDED WELL ON THE PLAT BELOW**

*Plat of acreage attributable to a well in a prorated or spaced field*

**If the intended well is in a prorated or spaced field, please fully complete this side of the form.** If the intended well is in a prorated or spaced field complete the plat below showing that the well will be properly located in relationship to other wells producing from the common source of supply. Please show all the wells and within 1 mile of the boundaries of the proposed acreage attribution unit for gas wells and within 1/2 mile of the boundaries of the proposed acreage attribution unit for oil wells.

API No. 15 - \_\_\_\_\_

Operator: \_\_\_\_\_

Lease: \_\_\_\_\_

Well Number: \_\_\_\_\_

Field: \_\_\_\_\_

Number of Acres attributable to well: \_\_\_\_\_

QTR/QTR/QTR/QTR of acreage: \_\_\_\_\_ - \_\_\_\_\_ - \_\_\_\_\_ - \_\_\_\_\_

Location of Well: County: \_\_\_\_\_

\_\_\_\_\_ feet from  N /  S Line of Section

\_\_\_\_\_ feet from  E /  W Line of Section

Sec. \_\_\_\_\_ Twp. \_\_\_\_\_ S. R. \_\_\_\_\_  E  W

Is Section:  Regular or  Irregular

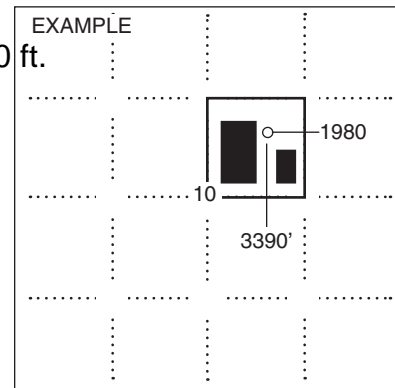
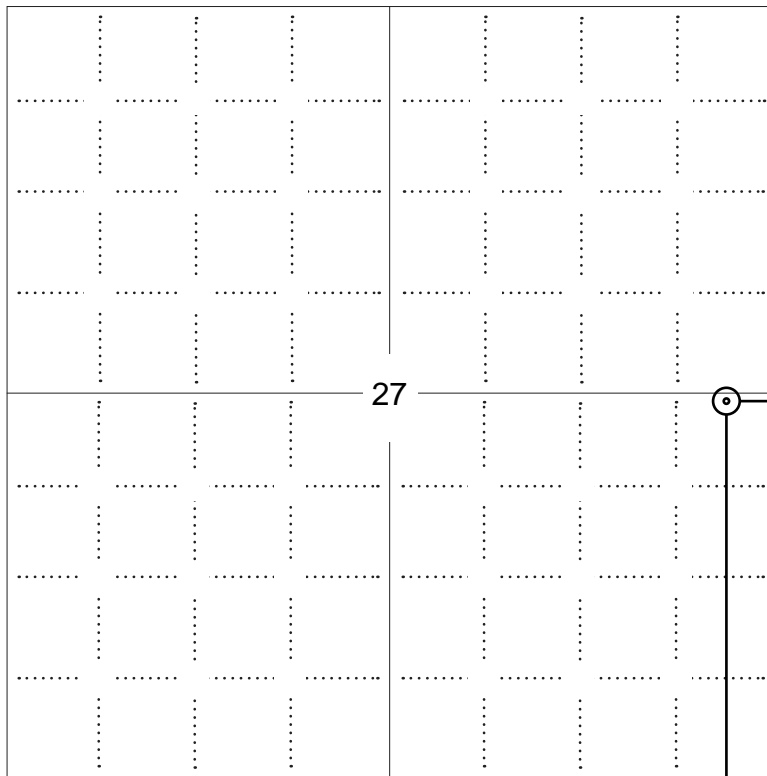
**If Section is Irregular, locate well from nearest corner boundary.**

Section corner used:  NE  NW  SE  SW

**PLAT**

*(Show location of the well and shade attributable acreage for prorated or spaced wells.)*

*(Show footage to the nearest lease or unit boundary line.)*



**NOTE: In all cases locate the spot of the proposed drilling locaton.**

2580 ft.

**In plotting the proposed location of the well, you must show:**

1. The manner in which you are using the depicted plat by identifying section lines, i.e. 1 section, 1 section with 8 surrounding sections, 4 sections, etc.
2. The distance of the proposed drilling location from the south / north and east / west outside section lines.
3. The distance to the nearest lease or unit boundary line (in footage).
4. If proposed location is located within a prorated or spaced field a certificate of acreage attribution plat must be attached: (C0-7 for oil wells; CG-8 for gas wells).



KANSAS CORPORATION COMMISSION 1027774  
OIL & GAS CONSERVATION DIVISION

Form CDP-1  
April 2004  
Form must be Typed

**APPLICATION FOR SURFACE PIT**

*Submit in Duplicate*

Operator Name: _____		License Number: _____	
Operator Address: _____			
Contact Person: _____		Phone Number: _____	
Lease Name & Well No.: _____		Pit Location (QQQQ): _____ - _____ - _____ - _____	
Type of Pit: <input type="checkbox"/> Emergency Pit <input type="checkbox"/> Burn Pit <input type="checkbox"/> Settling Pit <input type="checkbox"/> Drilling Pit <input type="checkbox"/> Workover Pit <input type="checkbox"/> Haul-Off Pit <i>(If WP Supply API No. or Year Drilled)</i>		Pit is: <input type="checkbox"/> Proposed <input type="checkbox"/> Existing If Existing, date constructed: _____ Pit capacity: _____ (bbls)	
Is the pit located in a Sensitive Ground Water Area? <input type="checkbox"/> Yes <input type="checkbox"/> No		Chloride concentration: _____ mg/l <i>(For Emergency Pits and Settling Pits only)</i>	
Is the bottom below ground level? <input type="checkbox"/> Yes <input type="checkbox"/> No		Artificial Liner? <input type="checkbox"/> Yes <input type="checkbox"/> No	
How is the pit lined if a plastic liner is not used?			
Pit dimensions (all but working pits): _____ Length (feet)    _____ Width (feet)    _____ N/A: Steel Pits Depth from ground level to deepest point: _____ (feet)    _____ No Pit			
If the pit is lined give a brief description of the liner material, thickness and installation procedure.		Describe procedures for periodic maintenance and determining liner integrity, including any special monitoring.	
Distance to nearest water well within one-mile of pit _____ feet    Depth of water well _____ feet		Depth to shallowest fresh water _____ feet. Source of information: _____ measured    _____ well owner    _____ electric log    _____ KDWR	
<b>Emergency, Settling and Burn Pits ONLY:</b> Producing Formation: _____ Number of producing wells on lease: _____ Barrels of fluid produced daily: _____ Does the slope from the tank battery allow all spilled fluids to flow into the pit? <input type="checkbox"/> Yes <input type="checkbox"/> No		<b>Drilling, Workover and Haul-Off Pits ONLY:</b> Type of material utilized in drilling/workover: _____ Number of working pits to be utilized: _____ Abandonment procedure: _____ _____ Drill pits must be closed within 365 days of spud date.	
Submitted Electronically			

<b>KCC OFFICE USE ONLY</b>		Steel Pit	RFAC	RFAS
Date Received: _____	Permit Number: _____	Permit Date: _____	Lease Inspection: <input type="checkbox"/> Yes <input type="checkbox"/> No	

Kans. - Okla. - Colo.

# OIL AND GAS LEASE

THIS AGREEMENT, Entered into this 24<sup>th</sup> day of September, 2008, between, Linda J. Klaassen, widow, and Linda J. Klaassen, Executrix of the Estate of Thomas Klaassen, deceased, 10399 NW Meadowlark RD, Whitewater, KS 67154, hereinafter called lessor, and Noble Petroleum, Inc., 3101 North Rock Road, Suite 125, Wichita, KS 67226, hereinafter called lessee, does witness:

1. That lessor, for and in consideration of the sum of Ten and More Dollars (\$10.00) in hand paid and of the covenants and agreements hereinafter contained to be performed by the lessee, has this day granted, leased, and let and by these presents does hereby grant, lease, and let exclusively unto the lessee the hereinafter described land, with any reversionary rights therein, and with the right to unitize this lease or any part thereof with other oil and gas leases as to all or any part of the lands covered thereby as hereinafter provided, for the purpose of carrying on geological, geophysical and other exploratory work thereon, including core drilling and the drilling, mining, and operating for, producing and saving all of the oil, gas, gas condensate, gas distillate, casinghead gasoline and their respective constituent vapors, and all other gases, found thereon, the exclusive right of injecting water, brine, and other fluids and substances into the subsurface strata, and for constructing roads, laying pipe lines, building tanks, storing oil, building power stations, electrical lines and other structures thereon necessary or convenient for the economical operation of said land alone or conjointly with neighboring lands, to produce, save, take care of, and manufacture all of such substances, and the injection of water, brine, and other substances into the subsurface strata, said tract of land being situated in the County of Butler, State of Kansas, and described as follows:

The Southeast Quarter (SE4) of Section 27, Township 24 South, Range 4 East

containing 159.00 acres, more or less.

2. This lease shall remain in force for a term of Three (3) years (called "primary term") and as long thereafter as oil, gas, casinghead gas, casinghead gasoline or any of the products covered by this lease is or can be produced.
3. The lessee shall deliver to lessor as royalty, free of cost, on the lease, or into the pipe line to which lessee may connect its wells the equal one-eighth part of all oil produced and saved from the leased premises, or at the lessee's option may pay to the lessor for such one-eighth royalty the market price at the wellhead for oil of like grade and gravity prevailing on the day such oil is run into the pipe line or into storage tanks.
4. The lessee shall pay to the lessor, as a royalty, one-eighth (1/8<sup>th</sup>) of the proceeds received by the lessee from the sale of gas, gas condensate, gas distillate, casinghead gas, gas used for the manufacture of gasoline or any other product, and all other gases, including their constituent parts, produced from the land herein leased. If such gas is not sold by the lessee, lessee may pay or tender annually at or before the end of each yearly period during which such gas is not sold, as a shut-in royalty, whether one or more wells, an amount equal to one dollar per net mineral acre, and while shut in said royalty is so paid or tendered, it will be considered under all provisions of this lease that gas is being produced in paying quantities. The first yearly period during which such gas is not sold shall begin on the date the first well is completed for production of gas.
5. This lease is a paid-up lease and may be maintaining during primary term without further payments or drilling operations.
6. In the event said lessor owns a less interest in the above described land than the entire and undivided fee simple estate therein then the royalties herein provided for shall be paid to said lessor only in the proportion which his interest bears to the whole and undivided fee; however, in the event the title to any interest in said land should revert to lessor, or his heirs, or his or their grantee, this lease shall cover such reversion.
7. The lessee shall have the right to use, free of cost, gas, oil and water found on said land for its operations thereon, except water from existing wells of the lessor. When required by lessor, the lessee shall bury its pipe lines below plow depth and shall pay for damage caused by its operations to growing crops on said land. No well shall be drilled nearer than 200 feet to the house or barn now on said premises without written consent of the lessor. Lessee shall have the right at any time during, or after the expiration of the lease to remove all machinery fixtures, houses, buildings and other structures placed on said premises, including the right to draw and remove all casing.
8. If the estate of either party hereto is assigned (and the privilege of assigning in whole or in part is expressly allowed), the covenants hereof shall extend to the heirs, devisees, executors, administrators, successors, and assigns, but no change or division in ownership of the land, or royalties, however accomplished, shall operate to enlarge the obligations or diminish the rights of lessee, and no change of ownership in the land or in the royalties or any sum due under this lease shall be binding on the lessee until it has been furnished with either the original recorded instrument of conveyance or a duly certified copy thereof, or a certified copy of the will of any deceased owner and of the probate thereof, or certified copy of the proceedings showing appointment of an administrator of the estate of any deceased owner, whichever is appropriate together with all original recorded instruments of conveyance or duly certified copies thereof necessary in showing a complete chain of title back to lessor of the full interest claimed, and all advance payments of rentals made hereunder before receipt of said documents shall be binding on any direct or indirect assignee, grantee, devisee, or administrator, executor, or heir of lessor.
9. If the leased premises are now or shall hereafter be owned in severality or in separate tracts, the premises may nonetheless be developed and operated as one lease, and all royalties accruing hereunder shall be divided among and paid to such separate owners in the proportion that the acreage owned by each separate owner bears to the entire leased acreage. There shall be no obligations on the part of the lessee to offset wells on separate tracts into which the land covered by the lease may now or hereafter be divided by sale, devise, descent or otherwise, or to furnish separate measuring or receiving tanks.
10. Lessor hereby warrants and agrees to defend the title to the land herein described and agrees that the lessee, at its option, may pay and discharge in whole or in part any taxes, mortgages or other liens existing, levied, or assessed on or against the above described lands and, in event it exercises such options it shall be subrogated to the rights of any holder or holders thereof and may reimburse itself by applying to the discharge of any such mortgage tax or other lien, any royalty accruing hereunder.
11. If after the expiration of the primary term, production of oil or gas should cease from any cause, this lease shall not terminate if lessee commences additional drilling or reworking operations within one hundred-twenty (120) days thereafter, or if as the expiration of the primary term, oil or gas is not being produced on said land, but lessee is then engaged in drilling or reworking operations thereon, then in either event, this lease shall remain in force so long as operations are prosecuted either on the same well or any other well thereafter commenced with no cessation of more than one hundred-twenty(120) consecutive days, and if they result in production of oil or gas, this lease shall remain in effect so long thereafter as there is production of oil or gas under any provision of this lease.
12. Lessee may at any time surrender or cancel this lease in whole or in part by delivering or mailing such release to the lessor, or by placing same of record in the proper county. In case said lease is surrendered and canceled as to only a portion of the acreage covered thereby, then all payments and liabilities thereafter accruing under the terms of said lease as to the portion canceled shall cease and determine, but as to the portion of the acreage not released the terms and provisions of this lease shall continue and remain in full force and effect for all purposes.
13. All provisions hereof, express or implied, shall be subject to all federal and state laws and the orders, rules, or regulations (and interpretations thereof) of all governmental agencies administering the same, and this lease shall not be in any way terminated wholly or partially nor shall the lessee be liable in damages for failure to comply with any of the express or implied provisions hereof if such failure accords with any such laws, orders, rules or regulations (or interpretations thereof). If lessee should be prevented during the last six months of the primary term hereof from drilling a well hereunder by the order of any constituted authority having jurisdiction thereover, the primary term of this lease shall continue until six months after said order is suspended.
14. Lessee, at its option, is hereby given the right and power to pool or combine into one or more units the land covered by this lease, or any portion thereof, with other land covered by another lease, or leases when, in lessee's judgment, it is necessary or advisable to do so in order to properly develop and operate said lease premises so as to promote the conservation of such minerals in and under said land, such pooling to be in a unit or units not exceeding 40 acres each in the event of an oil well, or into a unit or units not exceeding 640 acres each in the event of a gas and/or condensate or distillate well, plus a tolerance of ten percent (10%) to conform to Governmental Survey quarter sections. Lessee shall execute in writing and file for record in the county in which the land is situated an instrument identifying and describing the pooled acreage. The entire acreage so pooled into a unit or units shall be treated for all purposes, except the payments of royalties on production from the pooled unit, as if it were included in this lease. If production is found on any part of the pooled acreage it shall be treated as if production is had from this lease whether any well is located on the land covered by this lease or not. Any well drilled on any such unit shall be and constitute a well hereunder. In lieu of the royalties elsewhere herein specified lessor shall receive on production from the unit so pooled only such portion of the royalty stipulated herein as the amount of his net royalty interest therein on an acreage basis bears to the total mineral acreage so pooled in the particular unit involved.
15. This lease and all its terms, conditions, and stipulations shall extend to and be binding on all successors of said lessor and lessee.

See Exhibit "A" Attached hereto and made a part hereof.

IN WITNESS WHEREOF, we sign the day and year first above written.

  
(Linda J. Klaassen)

RIN: Noble Petroleum, Inc.  
(5) 3101 N Rock Rd, Ste 125  
Wichita, KS 67226



BUTLER COUNTY, KS  
- MARCIA MCCOY -  
REGISTER OF DEEDS

Book: 2009 Page: 8447  
Receipt #: 51491 Total Fees: \$28.00

REC  
COMP  
NUM

ACKNOWLEDGEMENT FOR INDIVIDUAL (Kans., Okla., and Colo.)

STATE OF KANSAS )  
COUNTY OF BUTLER ) ss.

Before me, the undersigned, a Notary Public, within and for said county and state on this 26<sup>th</sup> day of September, 2008, personally appeared Linda J. Klaassen, widow, and Executrix of the Estate of Thomas Klaassen to me personally known to be the identical person(s) who executed the within and foregoing instrument and acknowledged to me that she executed the same as her free and voluntary act and deed for the uses and purpose therein set forth.  
IN WITNESS WHEREOF, I have hereunto set my hand and official seal the day and year last above written.

My commission expires 7-24-10



Donald Shraden  
Notary Public

ACKNOWLEDGEMENT FOR INDIVIDUAL (Kans., Okla., and Colo.)

STATE OF \_\_\_\_\_ )  
COUNTY OF \_\_\_\_\_ ) ss.

Before me, the undersigned, a Notary Public, within and for said county and state on this \_\_\_\_\_ day of \_\_\_\_\_, 20\_\_\_\_, personally appeared \_\_\_\_\_, to me personally known to be the identical person(s) who executed the within and foregoing instrument and acknowledged to me that \_\_\_\_\_ executed the same as \_\_\_\_\_ free and voluntary act and deed for the uses and purpose therein set forth.  
IN WITNESS WHEREOF, I have hereunto set my hand and official seal the day and year last above written.

My commission expires \_\_\_\_\_

\_\_\_\_\_  
Notary Public

ACKNOWLEDGMENT FOR CORPORATION

STATE OF \_\_\_\_\_ )  
COUNTY OF \_\_\_\_\_ ) ss.

On this \_\_\_\_\_ day of \_\_\_\_\_, A.D., 20\_\_\_\_, before me, the undersigned, a Notary Public in and for the county and state aforesaid, personally appeared \_\_\_\_\_, to me personally known to be the identical person who signed the name of the maker thereof to the within and foregoing Instrument as its \_\_\_\_\_ President and acknowledged to me that \_\_\_\_\_ executed the same as \_\_\_\_\_ free and Voluntary act and deed, and as the free and voluntary act and deed of said corporation, for the uses and purposes therein set forth.

Given under my hand and seal the day and year last above written.

My commission expires \_\_\_\_\_

\_\_\_\_\_  
Notary Public

OIL AND GAS LEASE

THIS AGREEMENT, Entered into this 26th day of September, 2008, between, Linda J. Klaassen, widow, and Linda J. Klaassen, Executrix of the Estate of Thomas Klaassen, deceased, 10399 NW Meadowlark RD, Whitewater, KS 67154, hereinafter called lessor, and Noble Petroleum, Inc., 3101 North Rock Road, Suite 125, Wichita, KS 67226, hereinafter called lessee, does witness:

1. That lessor, for and in consideration of the sum of Ten and More Dollars (\$10.00) in hand paid and of the covenants and agreements hereinafter contained to be performed by the lessee, has this day granted, leased, and let and by these presents does hereby grant, lease, and let exclusively unto the lessee the hereinafter described land, with any reversionary rights therein, and with the right to utilize this lease or any part thereof with other oil and gas leases as to all or any part of the lands covered thereby as hereinafter provided, for the purpose of carrying on geological, geophysical and other exploratory work thereon, including core drilling and the drilling, mining, and operating for, producing and saving all of the oil, gas, gas condensate, gas distillate, casinghead gasoline and their respective constituent vapors, and all other gases, found thereon, the exclusive right of injecting water, brine, and other fluids and substances into the subsurface strata, and for constructing roads, laying pipe lines, building tanks, storing oil, building power stations, electrical lines and other structures thereon necessary or convenient for the economical operation of said land alone or conjointly with neighboring lands, to produce, save, take care of, and manufacture all of such substances, and the injection of water, brine, and other substances into the subsurface strata, said tract of land being situated in the County of Butler, State of Kansas, and described as follows:

The Northeast Quarter (NE4) of Section 27, Township 24 South, Range 4 East

containing 159.00 acres, more or less.

- 2. This lease shall remain in force for a term of Three (3) years (called "primary term") and as long thereafter as oil, gas, casinghead gas, casinghead gasoline or any of the products covered by this lease is or can be produced.
3. The lessee shall deliver to lessor as royalty, free of cost, on the lease, or into the pipe line to which lessee may connect its wells the equal one-eighth part of all oil produced and saved from the leased premises, or at the lessee's option may pay to the lessor for such one-eighth royalty the market price at the wellhead for oil of like grade and gravity prevailing on the day such oil is run into the pipe line or into storage tanks.
4. The lessee shall pay to the lessor, as a royalty, one-eighth (1/8th) of the proceeds received by the lessee from the sale of gas, gas condensate, gas distillate, casinghead gas, gas used for the manufacture of gasoline or any other product, and all other gases, including their constituent parts, produced from the land herein leased.
5. This lease is a paid-up lease and may be maintaining during primary term without further payments or drilling operations.
6. In the event said lessor owns a less interest in the above described land than the entire and undivided fee simple estate therein then the royalties herein provided for shall be paid to said lessor only in the proportion which his interest bears to the whole and undivided fee; however, in the event the title to any interest in said land should revert to lessor, or his heirs, or his or their grantee, this lease shall cover such reversion.
7. The lessee shall have the right to use, free of cost, gas, oil and water found on said land for its operations thereon, except water from existing wells of the lessor.
8. If the estate of either party hereto is assigned (and the privilege of assigning in whole or in part is expressly allowed), the covenants hereof shall extend to the heirs, devisees, executors, administrators, successors, and assigns, but no change or division in ownership of the land, or royalties, however accomplished, shall operate to enlarge the obligations or diminish the rights of lessee, and no change of ownership in the land or in the royalties or any sum due under this lease shall be binding on the lessee until it has been furnished with either the original recorded instrument of conveyance or a duly certified copy thereof, or a certified copy of the will of any deceased owner and of the probate thereof, or certified copy of the proceedings showing appointment of an administrator of the estate of any deceased owner, whichever is appropriate together with all original recorded instruments of conveyance or duly certified copies thereof necessary in showing a complete chain of title back to lessor of the full interest claimed, and all advance payments of rentals made hereunder before receipt of said documents shall be binding on any direct or indirect assignee, grantee, devisee, or administrator, executor, or heir of lessor.
9. If the leased premises are now or shall hereafter be owned in severally or in separate tracts, the premises may nonetheless be developed and operated as one lease, and all royalties accruing hereunder shall be divided among and paid to such separate owners in the proportion that the acreage owned by each separate owner bears to the entire leased acreage.
10. Lessor hereby warrants and agrees to defend the title to the land herein described and agrees that the lessee, at its option, may pay and discharge in whole or in part any taxes, mortgages or other liens existing, levied, or assessed on or against the above described lands and, in event it exercises such options it shall be subrogated to the rights of any holder or holders thereof and may reimburse itself by applying to the discharge of any such mortgage tax or other lien, any royalty accruing hereunder.
11. If after the expiration of the primary term, production of oil or gas should cease from any cause, this lease shall not terminate if lessee commences additional drilling or reworking operations within one hundred-twenty (120) days thereafter, or if as the expiration of the primary term, oil or gas is not being produced on said land, but lessee is then engaged in drilling or reworking operations thereon, then in either event, this lease shall remain in force so long as operations are prosecuted either on the same well or any other well thereafter commenced with no cessation of more than one hundred-twenty (120) consecutive days, and if they result in production of oil or gas, this lease shall remain in effect so long thereafter as there is production of oil or gas under any provision of this lease.
12. Lessee may at any time surrender or cancel this lease in whole or in part by delivering or mailing such release to the lessor, or by placing same of record in the proper county. In case said lease is surrendered and canceled as to only a portion of the acreage covered thereby, then all payments and liabilities thereafter accruing under the terms of said lease as to the portion canceled shall cease and determine, but as to the portion of the acreage not released the terms and provisions of this lease shall continue and remain in full force and effect for all purposes.
13. All provisions hereof, express or implied, shall be subject to all federal and state laws and the orders, rules, or regulations (and interpretations thereof) of all governmental agencies administering the same, and this lease shall not be in any way terminated wholly or partially nor shall the lessee be liable in damages for failure to comply with any of the express or implied provisions hereof if such failure accords with any such laws, orders, rules or regulations (or interpretations thereof). If lessee should be prevented during the last six months of the primary term hereof from drilling a well hereunder by the order of any constituted authority having jurisdiction thereover, the primary term of this lease shall continue until six months after said order is suspended.
14. Lessee, at its option, is hereby given the right and power to pool or combine into one or more units the land covered by this lease, or any portion thereof, with other land covered by another lease, or leases when, in lessee's judgment, it is necessary or advisable to do so in order to properly develop and operate said lease premises so as to promote the conservation of such minerals in and under said land, such pooling to be in a unit or units not exceeding 40 acres each in the event of an oil well, or into a unit or units not exceeding 640 acres each in the event of a gas and/or condensate or distillate well, plus a tolerance of ten percent (10%) to conform to Governmental Survey quarter sections. Lessee shall execute in writing and file for record in the county in which the land is situated an instrument identifying and describing the pooled acreage. The entire acreage so pooled into a unit or units shall be treated for all purposes, except the payments of royalties on production from the pooled unit, as if it were included in this lease. If production is found on any part of the pooled acreage it shall be treated as if production is had from this lease whether any well is located on the land covered by this lease or not. Any well drilled on any such unit shall be and constitute a well hereunder. In lieu of the royalties elsewhere herein specified lessor shall receive on production from the unit so pooled only such portion of the royalty stipulated herein as the amount of his net royalty interest therein on an acreage basis bears to the total mineral acreage so pooled in the particular unit involved.
15. This lease and all its terms, conditions, and stipulations shall extend to and be binding on all successors of said lessor and lessee.

See Exhibit "A" Attached hereto and made a part hereof.

IN WITNESS WHEREOF, we sign the day and year first above written.

Linda J. Klaassen (Linda J. Klaassen)

NIN: Noble Petroleum, Inc. (5) 3101 N Rock Rd, Ste 125 Wichita, KS 67226

[Signature]

REC COMP



BUTLER COUNTY, KS - MARCIA MCCOY - REGISTER OF DEEDS Book: 2009 Page: 8446 Receipt #: 51491

ACKNOWLEDGEMENT FOR INDIVIDUAL (Kans., Okla., and Colo.)

STATE OF KANSAS )  
 )  
 ) ss.  
COUNTY OF Butler )

Before me, the undersigned, a Notary Public, within and for said county and state on this 26th day of September, 2008, personally appeared Linda J. Klaassen, widow, and Executrix of the Estate of Thomas Klaassen to me personally known to be the identical person(s) who executed the within and foregoing instrument and acknowledged to me that she executed the same as her free and voluntary act and deed for the purposes therein set forth.  
IN WITNESS WHEREOF, I have hereunto set my hand and official seal the day and year last above written.

My commission expires 7-24-10



Linda J. Klaassen  
Notary Public

ACKNOWLEDGEMENT FOR INDIVIDUAL (Kans., Okla., and Colo.)

STATE OF \_\_\_\_\_ )  
 )  
 ) ss.  
COUNTY OF \_\_\_\_\_ )

Before me, the undersigned, a Notary Public, within and for said county and state on this \_\_\_\_\_ day of \_\_\_\_\_, 20\_\_\_\_, personally appeared \_\_\_\_\_ to me personally known to be the identical person(s) who executed the within and foregoing instrument and acknowledged to me that \_\_\_\_\_ executed the same as \_\_\_\_\_ free and voluntary act and deed for the uses and purposes therein set forth.  
IN WITNESS WHEREOF, I have hereunto set my hand and official seal the day and year last above written.

My commission expires \_\_\_\_\_


ACKNOWLEDGMENT FOR CORPORATION

STATE OF \_\_\_\_\_ )  
 )  
 ) ss.  
COUNTY OF \_\_\_\_\_ )

On this \_\_\_\_\_ day of \_\_\_\_\_, A.D., 20\_\_\_\_, before me, the undersigned, a Notary Public in and for the county and state aforesaid, personally appeared \_\_\_\_\_ to me personally known to be the identical person who signed the name of the maker thereof to the within and foregoing Instrument as its \_\_\_\_\_ President and acknowledged to me that \_\_\_\_\_ executed the same as \_\_\_\_\_ free and Voluntary act and deed, and as the free and voluntary act and deed of said corporation, for the uses and purposes therein set forth.

Given under my hand and seal the day and year last above written.

My commission expires \_\_\_\_\_



Linda J. Klaassen  
Notary Public