



1029155

IN ALL CASES PLOT THE INTENDED WELL ON THE PLAT BELOW

Plat of acreage attributable to a well in a prorated or spaced field

If the intended well is in a prorated or spaced field, please fully complete this side of the form. If the intended well is in a prorated or spaced field complete the plat below showing that the well will be properly located in relationship to other wells producing from the common source of supply. Please show all the wells and within 1 mile of the boundaries of the proposed acreage attribution unit for gas wells and within 1/2 mile of the boundaries of the proposed acreage attribution unit for oil wells.

API No. 15 - _____

Operator: _____

Lease: _____

Well Number: _____

Field: _____

Number of Acres attributable to well: _____

QTR/QTR/QTR/QTR of acreage: _____ - _____ - _____ - _____

Location of Well: County: _____

_____ feet from N / S Line of Section

_____ feet from E / W Line of Section

Sec. _____ Twp. _____ S. R. _____ E W

Is Section: Regular or Irregular

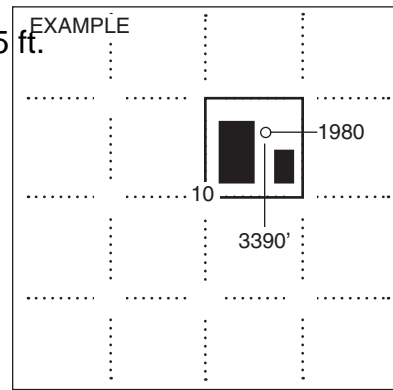
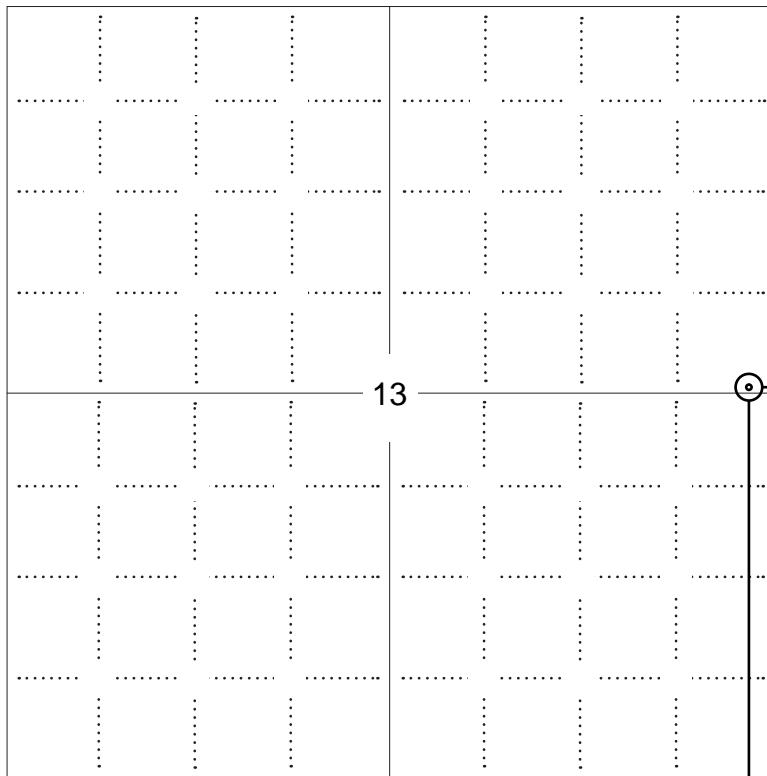
If Section is Irregular, locate well from nearest corner boundary.

Section corner used: NE NW SE SW

PLAT

(Show location of the well and shade attributable acreage for prorated or spaced wells.)

(Show footage to the nearest lease or unit boundary line.)



NOTE: In all cases locate the spot of the proposed drilling locaton.

2675 ft.

In plotting the proposed location of the well, you must show:

1. The manner in which you are using the depicted plat by identifying section lines, i.e. 1 section, 1 section with 8 surrounding sections, 4 sections, etc.
2. The distance of the proposed drilling location from the south / north and east / west outside section lines.
3. The distance to the nearest lease or unit boundary line (in footage).
4. If proposed location is located within a prorated or spaced field a certificate of acreage attribution plat must be attached: (C0-7 for oil wells; CG-8 for gas wells).



KANSAS CORPORATION COMMISSION 1029155
OIL & GAS CONSERVATION DIVISION

Form CDP-1
April 2004
Form must be Typed

APPLICATION FOR SURFACE PIT

Submit in Duplicate

Operator Name: _____		License Number: _____	
Operator Address: _____			
Contact Person: _____		Phone Number: _____	
Lease Name & Well No.: _____		Pit Location (QQQQ): _____-_____-_____-_____	
Type of Pit: <input type="checkbox"/> Emergency Pit <input type="checkbox"/> Burn Pit <input type="checkbox"/> Settling Pit <input type="checkbox"/> Drilling Pit <input type="checkbox"/> Workover Pit <input type="checkbox"/> Haul-Off Pit <i>(If WP Supply API No. or Year Drilled)</i>		Pit is: <input type="checkbox"/> Proposed <input type="checkbox"/> Existing If Existing, date constructed: _____ Pit capacity: _____ (bbls)	
Is the pit located in a Sensitive Ground Water Area? <input type="checkbox"/> Yes <input type="checkbox"/> No		Chloride concentration: _____ mg/l <i>(For Emergency Pits and Settling Pits only)</i>	
Is the bottom below ground level? <input type="checkbox"/> Yes <input type="checkbox"/> No		Artificial Liner? <input type="checkbox"/> Yes <input type="checkbox"/> No	
How is the pit lined if a plastic liner is not used?		_____	
Pit dimensions (all but working pits): _____ Length (feet) _____ Width (feet) _____ N/A: Steel Pits Depth from ground level to deepest point: _____ (feet) _____ No Pit			
If the pit is lined give a brief description of the liner material, thickness and installation procedure.		Describe procedures for periodic maintenance and determining liner integrity, including any special monitoring.	
Distance to nearest water well within one-mile of pit _____ feet Depth of water well _____ feet		Depth to shallowest fresh water _____ feet. Source of information: _____ measured _____ well owner _____ electric log _____ KDWR	
Emergency, Settling and Burn Pits ONLY: Producing Formation: _____ Number of producing wells on lease: _____ Barrels of fluid produced daily: _____ Does the slope from the tank battery allow all spilled fluids to flow into the pit? <input type="checkbox"/> Yes <input type="checkbox"/> No		Drilling, Workover and Haul-Off Pits ONLY: Type of material utilized in drilling/workover: _____ Number of working pits to be utilized: _____ Abandonment procedure: _____ _____ Drill pits must be closed within 365 days of spud date.	
Submitted Electronically			

KCC OFFICE USE ONLY		Steel Pit	RFAC	RFAS
Date Received: _____	Permit Number: _____	Permit Date: _____	Lease Inspection: <input type="checkbox"/> Yes <input type="checkbox"/> No	

DECLARATION OF UNITIZATION

STATE OF KANSAS COUNTY OF ROOKS

WHEREAS, the undersigned, Baird Oil Company, LLC, is the operator of the following described Oil and Gas Leases, to-wit:

Oil and Gas Lease dated January 6, 2007, from Bernice Fountain, Trustee of the Bernice Fountain Revocable Trust dated September 8, 2000, as Lessor, to J. Fred Hambright, Inc., as Lessee, recorded in book 224, pages 448 et seq. in the office of the Register of Deeds in Graham County, Kansas,

Said lease covering the following described land, to-wit:

The Southwest Quarter (SW/4) of Section 18, Township 7,
Range 23, Graham County, Kansas

Oil and Gas Lease dated January 1, 2007, from Bernice Fountain, Trustee of the Bernice Fountain Revocable Trust dated September 8, 2000, as Lessor, to J. Fred Hambright, Inc., as Lessee, recorded in book 224, pages 450 et seq. in the office of the Register of Deeds in Graham County, Kansas,

Said lease covering the following described land, to-wit:

The Northwest Quarter (NW/4) of Section 18, Township 7,
Range 23, Graham County, Kansas

WHEREAS, the Oil and Gas Leases set out above contain the following pooling provision, to-wit:

“Lessee, at its option, is hereby given the right and power to pool or combine the acreage covered by this lease or any portion thereof with other land, lease or leases in the immediate vicinity thereof, when in lessee’s judgment it is necessary or advisable to do so in order to properly develop and operate said lease premises so as to promote the conservation of oil, gas or other minerals in and under and that may be produced from said premises, such pooling to be of tracts contiguous to one another and to be into a unit or units not exceeding 40 acres each in the event of an oil well.....”

WHEREAS, the undersigned intends to pool the acreage covered by the above described Oil and Gas Leases to form a unit consisting of 40 acres and being described as:

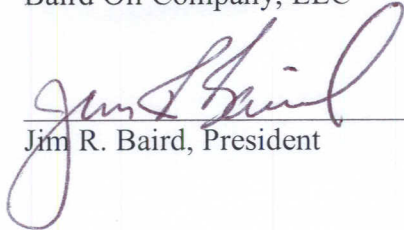
The S/2 SW/4 NW/4 and the N/2 NW/4 SW/4 of
Section 18, Township 7, Range 23, Graham County,
Kansas

NOW THEREFORE, the undersigned elects to pool and unitize the above described 40 acre portion of the acreage covered by said oil and gas leases as provided by the pooling clause in said leases and operate the same as a unit.

This declaration is effective as of the 4th day of September, 2008.

Baird Oil Company, LLC

By:


Jim R. Baird, President

ACKNOWLEDGMENT

STATE OF KANSAS)
COUNTY OF PHILLIPS) ss:

The foregoing instrument was acknowledged before me this 9th day of September, 2008, by Jim R. Baird, as President of Baird Oil Company, LLC.




Notary Public

DECLARATION OF UNITIZATION

**STATE OF KANSAS
COUNTY OF ROOKS**

WHEREAS, the undersigned, Baird Oil Company, LLC, is the operator of the following described Oil and Gas Leases, to-wit:

Oil and Gas Lease dated January 9, 2007, from Steven C. Couey and Colleen G. Couey, his wife, as Lessors, to J. Fred Hambright, Inc., as Lessee, recorded in book 224, pages 914 et seq. in the office of the Register of Deeds in Graham County, Kansas,

Said lease covering the following described land, to-wit:

The Northeast Quarter (NE/4) of Section 13, Township 7,
Range 24, Graham County, Kansas

Oil and Gas Lease dated January 9, 2007, from Steven C. Couey and Colleen G. Couey, his wife, as Lessors, to J. Fred Hambright, Inc., as Lessee, recorded in book 224, pages 918 et seq. in the office of the Register of Deeds in Graham County, Kansas,

Said lease covering the following described land, to-wit:

The East Half of the Southeast Quarter (E/2 SE/4) of Section 13,
Township 7, Range 24, Graham County, Kansas

WHEREAS, the undersigned, Baird Oil Company, LLC, Bohi Energy Inc., Jim R. Baird LLC, Hartman LLC, and Kirk T. Rundle and Rebecca L. Rundle are the owners of the following described Oil and Gas Leases, to-wit:

Oil and Gas Lease dated January 6, 2007, from Bernice Fountain, Trustee of the Bernice Fountain Revocable Trust dated September 8, 2000, as Lessor, to J. Fred Hambright, Inc., as Lessee, recorded in book 224, pages 448 et seq. in the office of the Register of Deeds in Graham County, Kansas,

Said lease covering the following described land, to-wit:

The Southwest Quarter (SW/4) of Section 18,
Township 7, Range 24, Graham County, Kansas

Oil and Gas Lease dated January 6, 2007, from Bernice Fountain, Trustee of the Bernice Fountain Revocable Trust dated September 8, 2000, as Lessor, to J. Fred Hambright, Inc., as Lessee, recorded in book 224, pages 450 et seq. in the office of the Register of Deeds in Graham County, Kansas,

Said lease covering the following described land, to-wit:

The Northwest Quarter (NW/4) of Section 18,
Township 7, Range 24, Graham County, Kansas

WHEREAS, the Oil and Gas Leases set out above contain the following pooling provision, to-wit:

“Lessee, at its option, is hereby given the right and power to pool or combine the acreage covered by this lease or any portion thereof with other land, lease or leases in the immediate vicinity thereof, when in lessee’s judgment it is necessary or advisable to do so in order to properly develop and operate said lease premises so as to promote the conservation of oil, gas or other minerals in and under and that may be produced from said premises, such

pooling to be of tracts contiguous to one another and to be into a unit or units not exceeding 40 acres each in the event of an oil well.....”

WHEREAS, the undersigned intends to pool the acreage covered by the above described Oil and Gas Leases to form a unit consisting of 10 acres and being described as:

A 10 acre tract of land including tracts from the NE/4 of 13-7-24 and the E/2 SE/4 of 13-7-24; and the NW/4 of 18-7-23, and the SW/4 of 18-7-23, the center which is located in the NE/4 of 13-7-24, being 2675 feet from the South line and 175 feet from the East line of 13-7-23.

NOW THEREFORE, the undersigned elects to pool and unitize the above described 10 acre portion of the acreage covered by said oil and gas leases as provided by the pooling clause in said leases and operate the same as a unit.

This declaration is effective as of the 15th day of June, 2009.

Baird Oil Company, LLC

Jim R. Baird LLC

By: *Jim R. Baird*
Jim R. Baird, President

By: *Jim R. Baird*
Jim R. Baird, Member

Hartman LLC

Bohi Energy Inc.

By: *Robert B. Hartman*
Robert B. Hartman, Member

By: *Kevin Phillips*
Kevin Phillips, POA

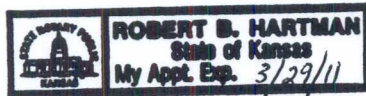
Kirk T. Rundle
Kirk T. Rundle

Rebecca L. Rundle
Rebecca L. Rundle

ACKNOWLEDGMENT

STATE OF KANSAS)
COUNTY OF PHILLIPS) ss:

The foregoing instrument was acknowledged before me this 15th day of June, 2009, by Jim R. Baird, as President of Baird Oil Company, LLC.

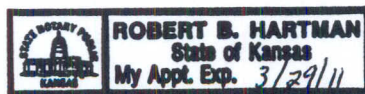


Robert B. Hartman
Notary Public

ACKNOWLEDGMENT

STATE OF KANSAS)
COUNTY OF PHILLIPS) ss:

The foregoing instrument was acknowledged before me this 15th day of June, 2009, by Jim R. Baird, as Member of Jim R. Baird LLC.

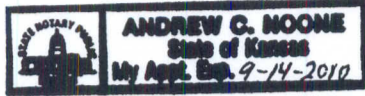


Robert B. Hartman
Notary Public

ACKNOWLEDGMENT

STATE OF KANSAS)
COUNTY OF PHILLIPS) ss:

The foregoing instrument was acknowledged before me this 15th day of June, 2009, by Robert B. Hartman, as Member of Hartman LLC.



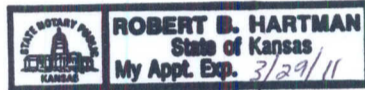

Andrew G. Noone
Notary Public

ACKNOWLEDGMENT

STATE OF KANSAS)
COUNTY OF PHILLIPS) ss:

The foregoing instrument was acknowledged before me this 16th day of June, 2009, by Kevin Phillips as Power of Attorney for Bohi Energy Inc.

NOTARIZE

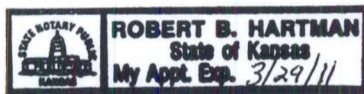


Robert B. Hartman
Notary Public

ACKNOWLEDGMENT

STATE OF KANSAS)
COUNTY OF PHILLIPS) ss:

The foregoing instrument was acknowledged before me this 15th day of June, 2009, by Kirk T. Rundle and Rebecca L. Rundle, husband and wife.



Robert B. Hartman
Notary Public