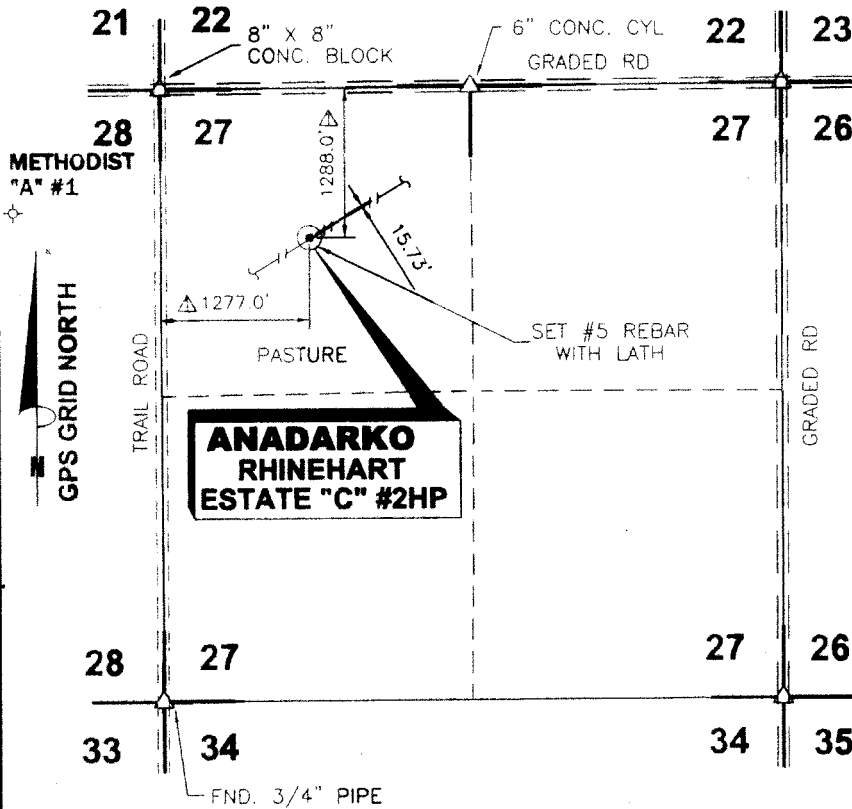


T32S-R38W



DATE 3/11/2010

OPERATOR ANADARKO

WELL NAME RHINEHART ESTATE "C" #2HP

LOCATION NW/4 SEC.27, T32S-R38W

FOOTAGES & 1288.0' Δ F N L

RELATIONS 1277.0' Δ F W L

ELEVATION 3202.24' Δ

DISTANCE TO EXISTING WELL
2535.33' Δ METHODIST "A" #1

AUTHORIZED BY D. SMITH

NW/4 SEC.27, T32S - R38W STEVENS COUNTY, KANSAS

CROP PASTURE

WATER WELL _____

NEAREST TOWER _____

AIRPORT _____

LATITUDE 37°14'20.78148" N Δ


LONGITUDE 101°26'34.06404" W Δ

STATE PLANE COORD.
KANSAS SOUTH ZONE
NAD 27

X= 1143423.15 Δ

Y= 221954.10 Δ

DRIVING DIRECTIONS USED TO STAKE
WELL FROM KNOWN LANDMARK OR CITY
FROM: FROM INTERSECTION HWY 25 & HWY
56 @ FETERITA, KS. THENCE EAST
ON HWY 56 3.0 MILES; THENCE NORTH
5.5 MILES; THENCE WEST 0.8 MILE;
THENCE SOUTH 1288.0 FT INTO. Δ



NOTE: CONTRACTOR TO CONTACT ONE CALL @ 1-800-DIG SAFE
PRIOR TO ANY EXCAVATION OR CONSTRUCTION.

<p>1106 SHERMAN AVE. PETROLEUM CORPORATION ELKHART, KANSAS 67950</p>	NO. DWN.	REVISIONS	DATE
	Δ SSA	RELOCATE WELL	3/11/10
<p>WELL LOCATION OF THE RHINEHART ESTATE "C" #2HP LOCATED IN THE NW/4 SEC.27, T32S-R38W, STEVENS COUNTY, KANSAS</p>	SCALE:	1" = 1500'	DATE: 11/30/09
	WORK ORDER NO.:		
DRAWN BY: JLM	CHECKED BY: TVH	APPROVED BY:	AUTHORIZED BY: D. SMITH

HARDER
AND ASSOCIATES "locating our world"
LAND SURVEYING - GPS SPECIALISTS
P.O. BOX 518 514 MORTON
Elkhart, Kansas 67950
Phone: (620) 697-2896
Fax: (620) 697-4175
E-MAIL: tharder@elkhart.com

PLAT AND CERTIFICATION OF ACREAGE ATTRIBUTABLE TO A GAS WELL

Kansas Corporation Commission, Conservation Division

Finney State Office Building, 130 South Market, Room 2078 Wichita, Kansas 67202

API NUMBER 15-189-22708-00-00

LOCATION OF WELL: COUNTY: Stevens

OPERATOR: Anadarko Petroleum Corporation

1288 feet from South X North line of section

LEASE: Rhinehart Estate C

1277 feet from East X West line of section

WELL NUMBER: 2HP

SECTION 27TWP 32(S) RNG 38W

FIELD: Hugoton/Panoma

IS SECTION X REGULAR or IRREGULAR

NUMBER OF ACRES ATTRIBUTABLE TO WELL: 640

IF SECTION IS IRREGULAR, LOCATE WELL FROM

QTR/QTR/QTR: NW - SE - NW

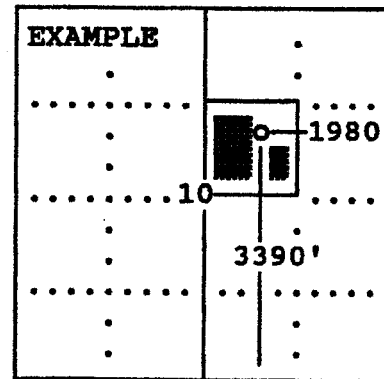
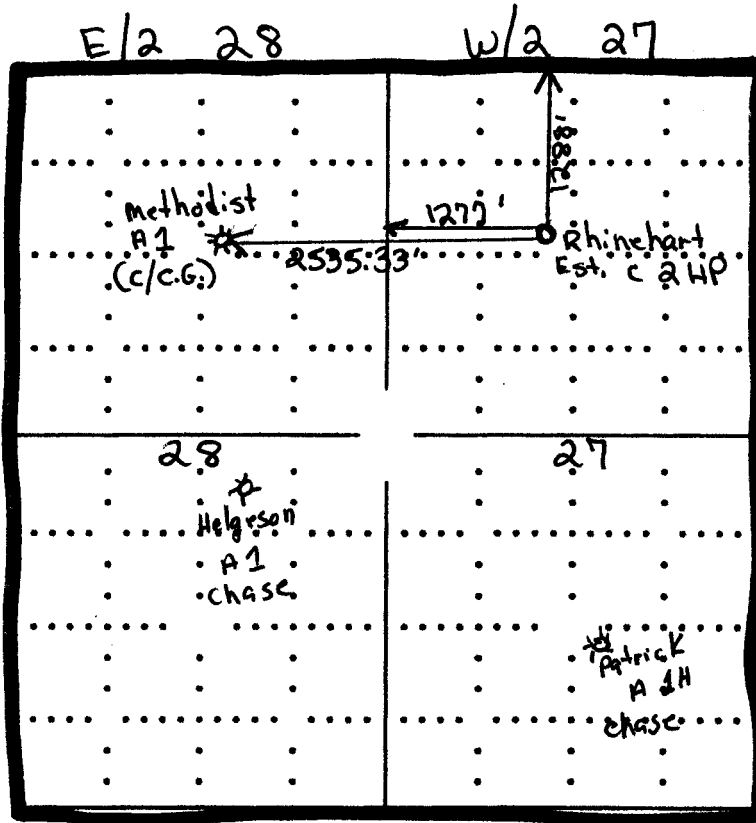
NEAREST CORNER BOUNDARY (check line below)

(Show the location for the well and shade attributable acreage for prorated or spaced

Section corner used: NE NW SE X SW

wells). (Show the footage to the nearest lease or unit boundary line, and show

footage to the nearest common source supply well).



SEWARD CO.

The undersigned hereby certifies as Staff Regulatory Analyst (title) for Anadarko Petroleum Corporation (Co.), a duly authorized agent, that all information shown hereon is true and correct to the best of my knowledge and belief, that all acreage claimed attributable to the well named herein is held by production from that well and hereby make application for an allowable to be assigned to the well upon the filing of this form and the State test, whichever is later.

Signature

Diana Smart

Subscribed and sworn before me this 18th day of March, 2010

Bertha Neff
Notary Public

My Commission expires 12-27-2013

