

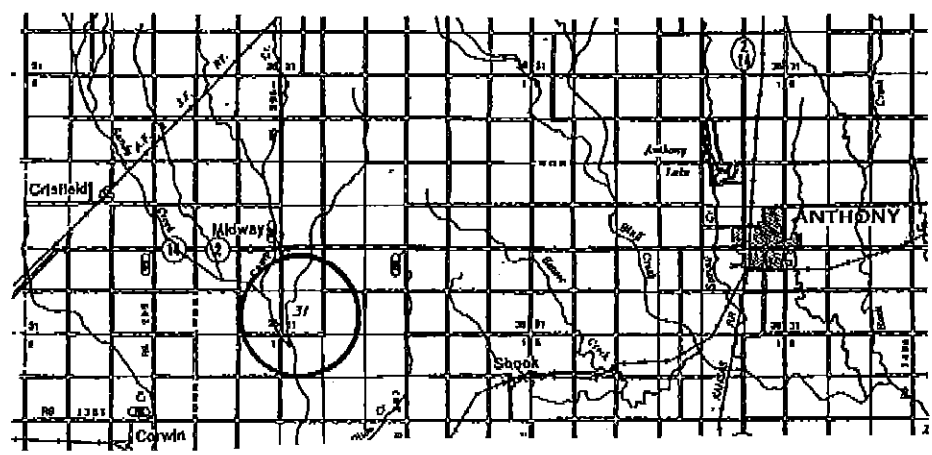
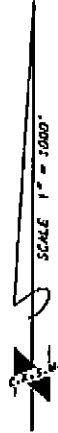
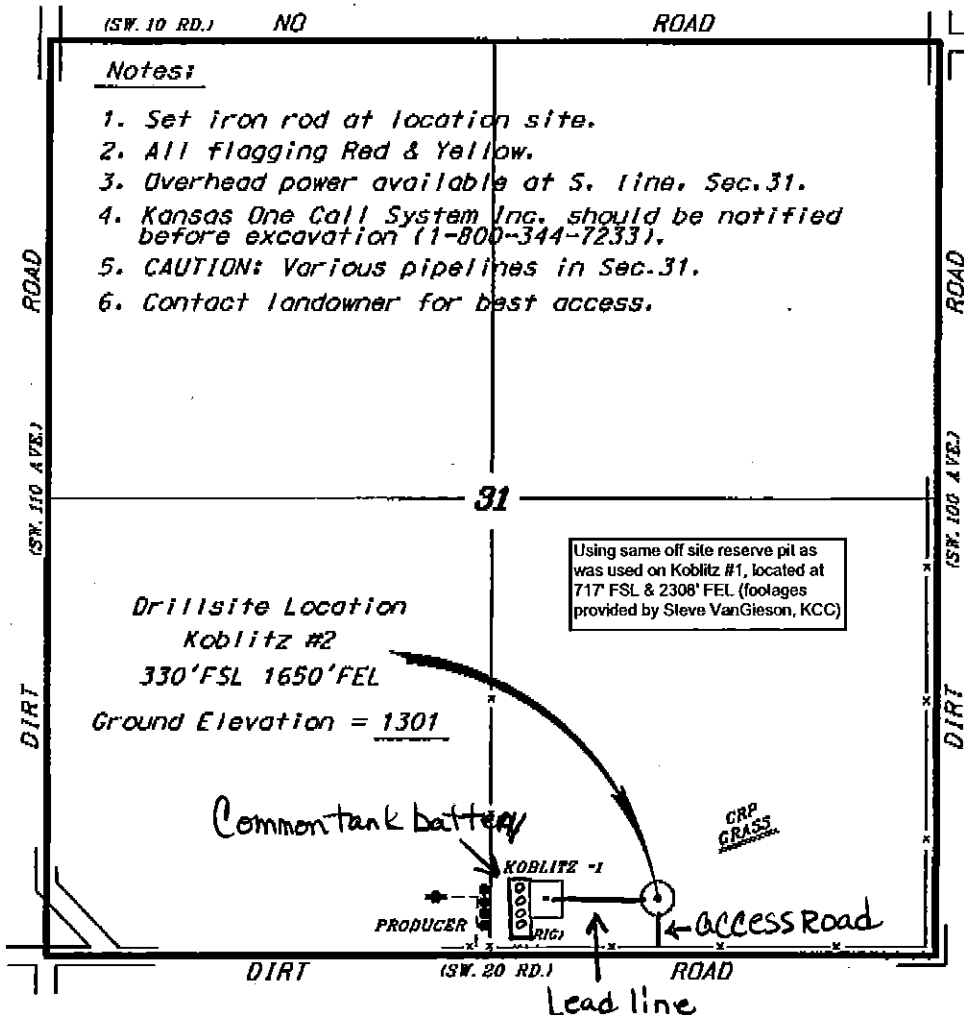
**WOOLSEY OPERATING COMPANY, LLC**  
**KOBLITZ LEASE**  
**SE. 1/4, SECTION 31, T33S, R8W**  
**HARPER COUNTY, KANSAS**

(SW. 10 RD.) NO ROAD

**Notes:**

1. Set iron rod at location site.
2. All flagging Red & Yellow.
3. Overhead power available at S. line, Sec.31.
4. Kansas One Call System Inc. should be notified before excavation (1-800-344-7233).
5. CAUTION: Various pipelines in Sec.31.
6. Contact landowner for best access.

\*Ingress and egress to location as shown on this plot is for usage only and may not be legally opened for public use. Contact landowner, tenant and county road department for access.



\* Controlling data is based upon the best data and photographs available to us and upon a regular section of land containing 640 acres.  
 \* Approximate section lines were determined using the normal standard of care of oilfield surveyors practicing in the state of Kansas. The section corners, upon which the precise section lines were not necessarily located, and the exact location of the drillsite location on the section is not guaranteed. Therefore, the operator, securing this service and accepting this plot and all other services relying thereon agree to hold Central Kansas Oilfield Services, Inc., its officers and employees harmless from all losses, costs and expenses and civil penalties released from any liability from incidental or consequential damages.  
 \* Elevations derived from National Geodetic Vertical Datum.

Date December 17, 2010