FILING NO. 59,994 MLB

LOCATION 22-34-16W
C SW SE

COMPANY CHAMPLIN PET. CO

WELL HUCK NO.1

FIELD WILDCAT

[redacted]

COUNTY COMANCHE

STATE KANSAS

DISTRIBUTED BY
KANSAS GEOLOGICAL SOCIETY
WICHITA, KANSAS

**Welex**

Company CHAMPLIN PET. CO
Well HUCK # 1
Field NORTH YELLOWSTONE
County COMANCHE State KANS

COMPANY CHAMPLIN PETROLEUM COMPANY

WELL HUCK # 1

FIELD NORTH YELLOWSTONE W/C

COUNTY COMANCHE STATE KANSAS

Location C-SW-SE

Sec. 22 Twp. 34S Rge. 16W

Other Services:
MSC
DENSITY
PERF.

Permanent Datum: BRADEN HEAD FLANGE Elev.
Log Measured from 6½ Ft. Above Perm. Datum
Drilling Measured from KELLY BUSHING

Elev.: K.B. 1823'
D.F. 1820'
G.L. 1818'

| | | | |
|---|---|---|---|
| Date | 3-1-72 | 3-1-72 | 59994<br>WB |
| Run No. | ONE | ONE | |
| Type Log | GAMMA | NEUTRON-GAMMA | |
| Depth—Driller | 5831' | 5831' | |
| Depth—Welex | 5832' | 5832' | |
| Bottom Logged Interval | 5826' | 5832' | |
| Top Logged Interval | 0' | 0' | |
| Type Fluid in Hole | WATER | | |
| Salinity, PPM Cl. | | | |
| Density | | | |
| Level | 405' | | |
| Max. rec. temp., deg. F. | | | |
| Operating Rig Time | | | |
| Recorded by | STUEVE | | |
| Witnessed by | MR. CLOER | | |

| Run | Bore-Hole Record | | | Casing Record | | | |
|---|---|---|---|---|---|---|---|
| No. | Bit | From | To | Size | Wgt. | From | To |
| 1 | 12" | 0' | | 8-5/8" | | 0' | |
| 2 | 7-7/8" | | | 5½" | | 0' | |
| | | | | | | | |
| | | | | | | | |
| | | | | | | | |

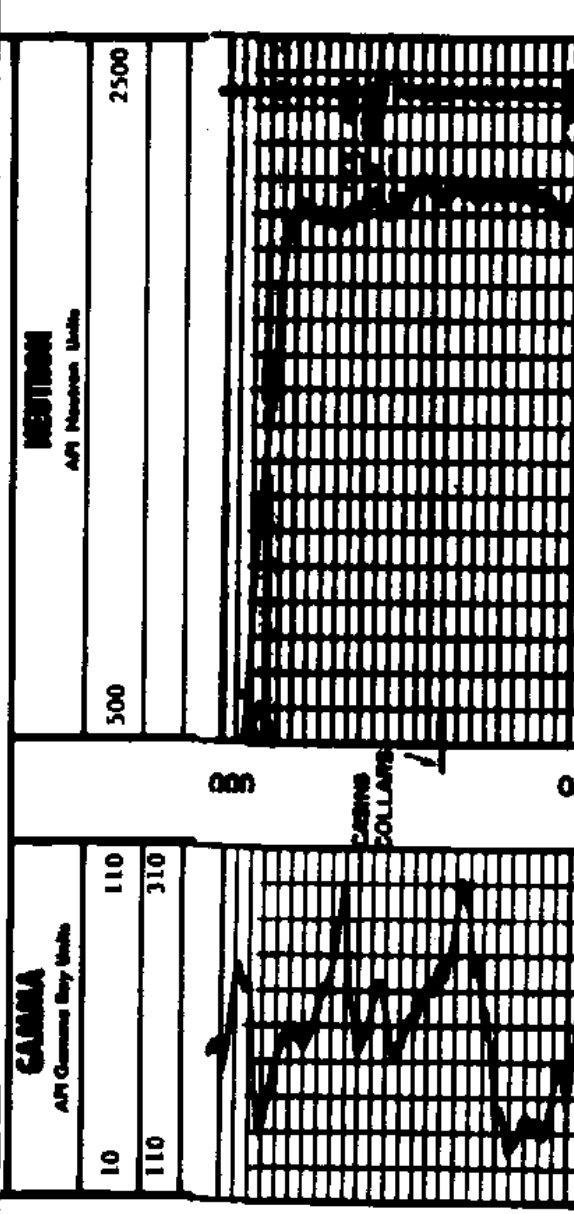

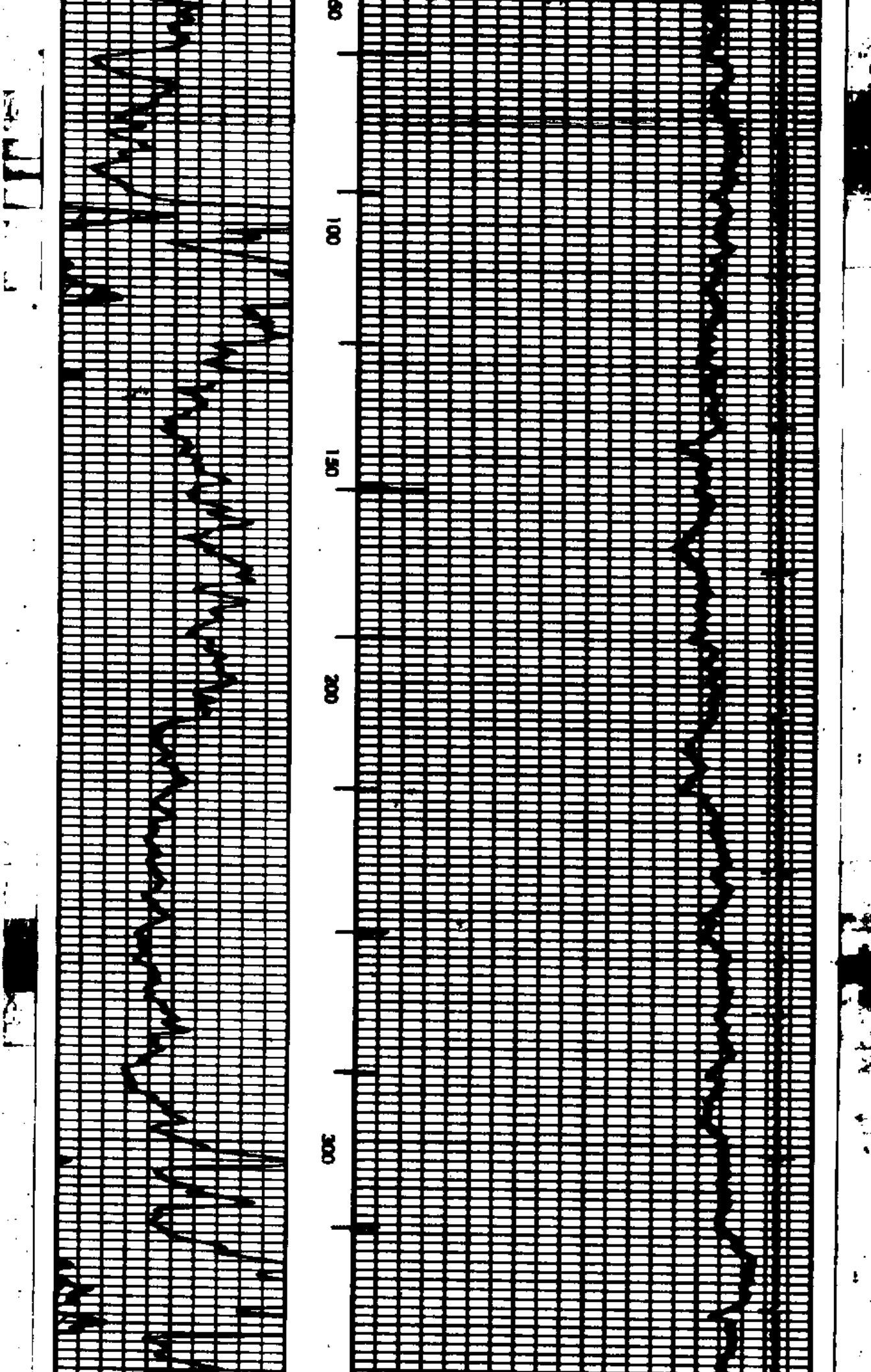

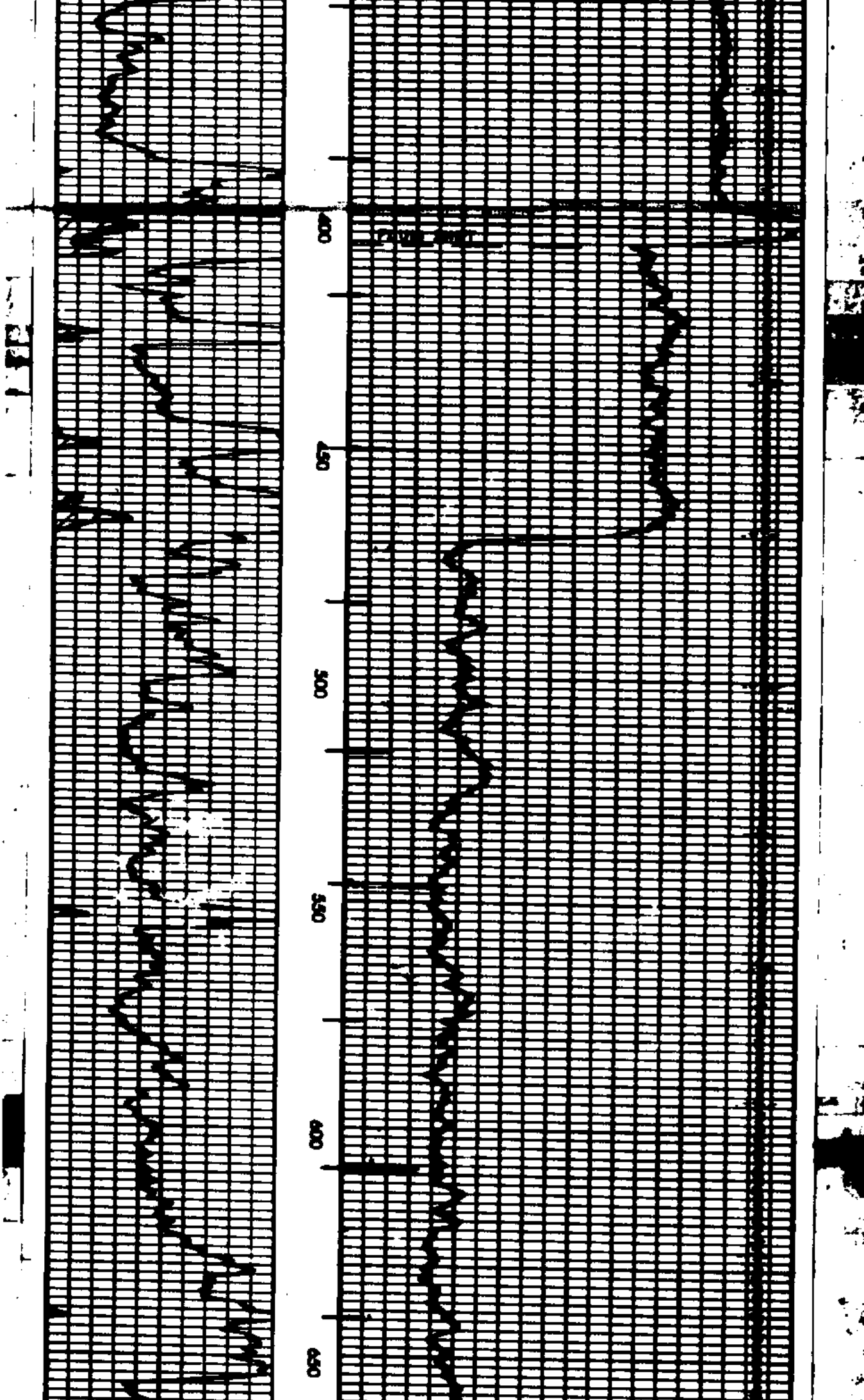



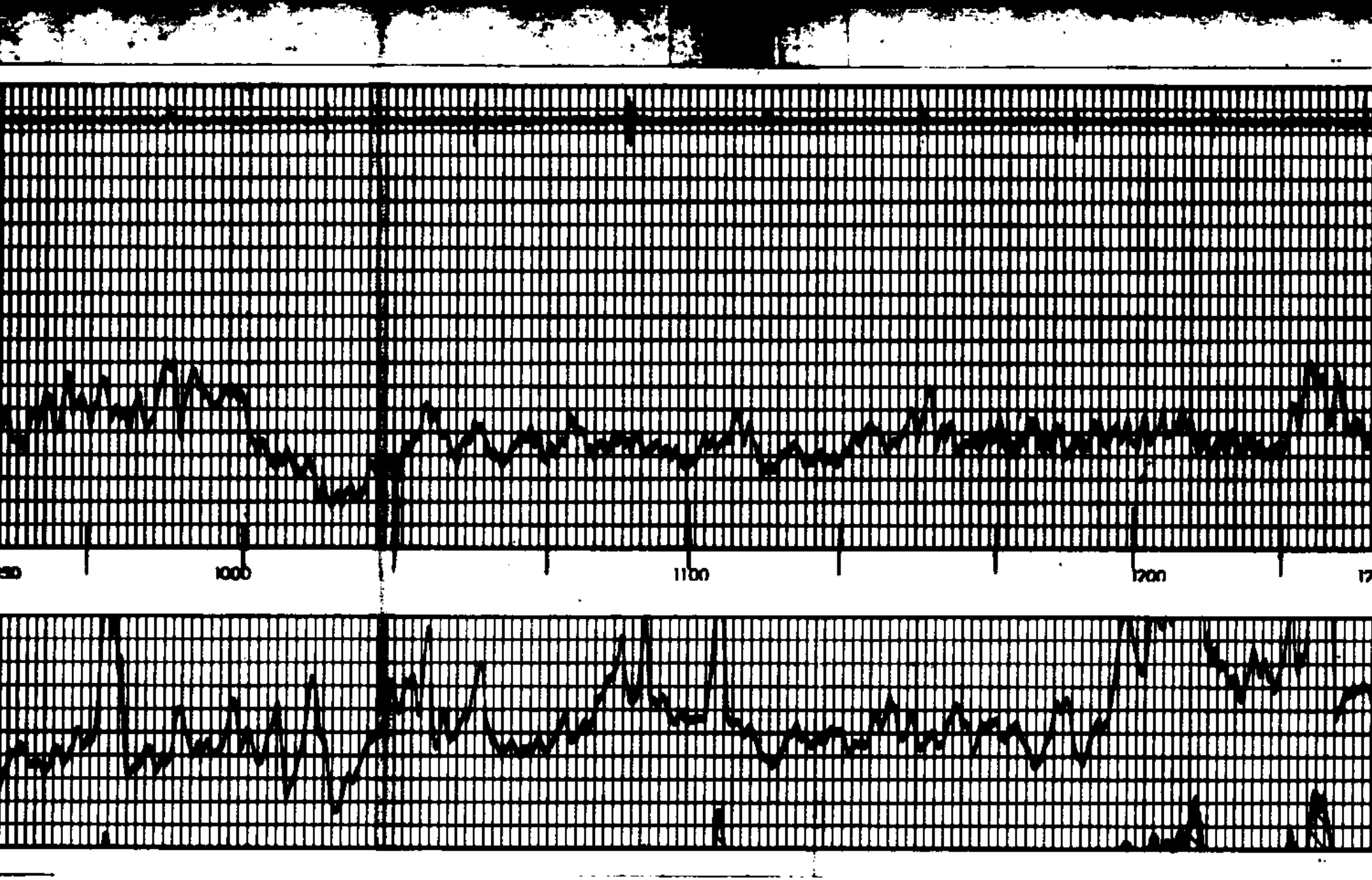

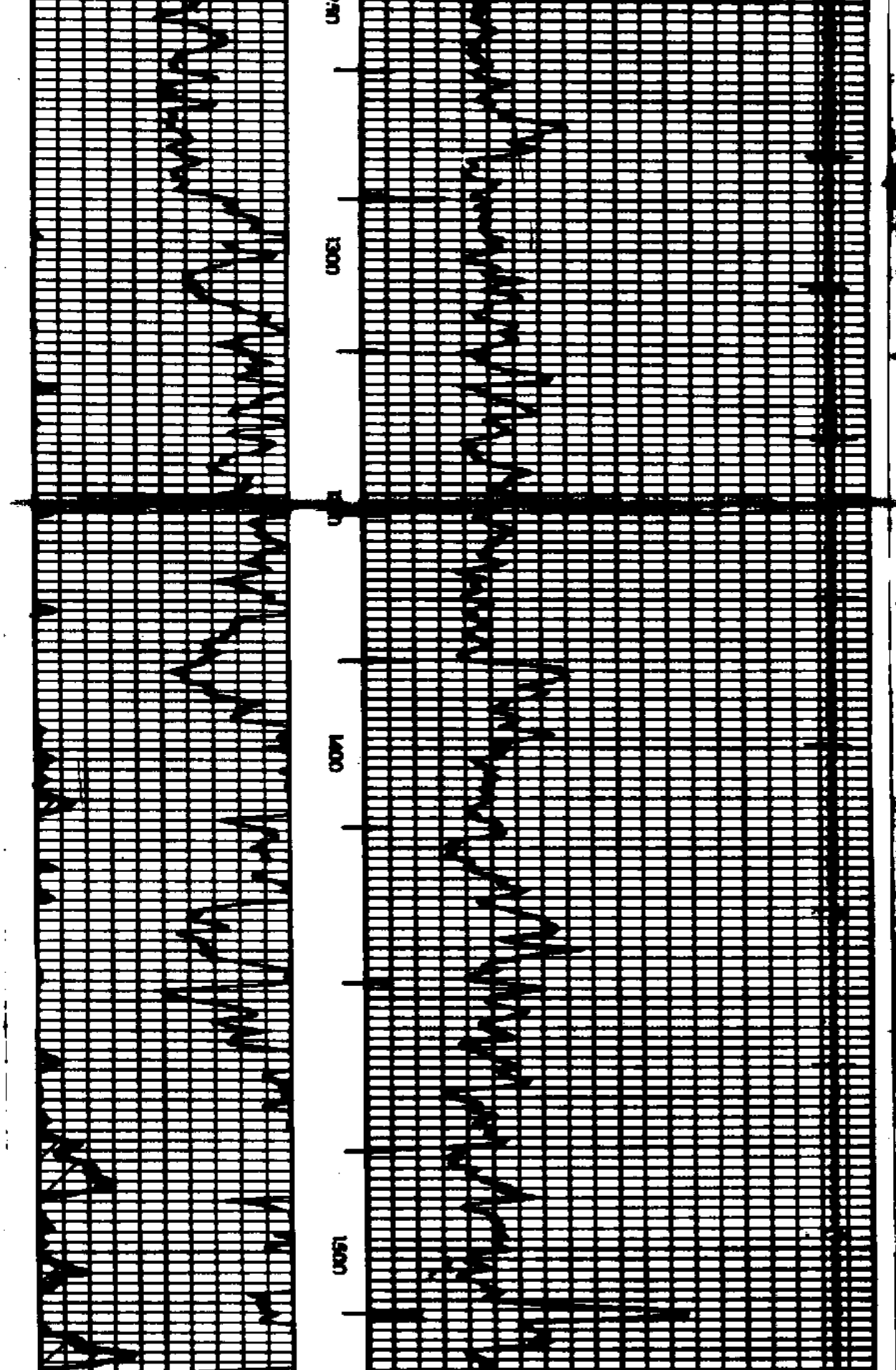

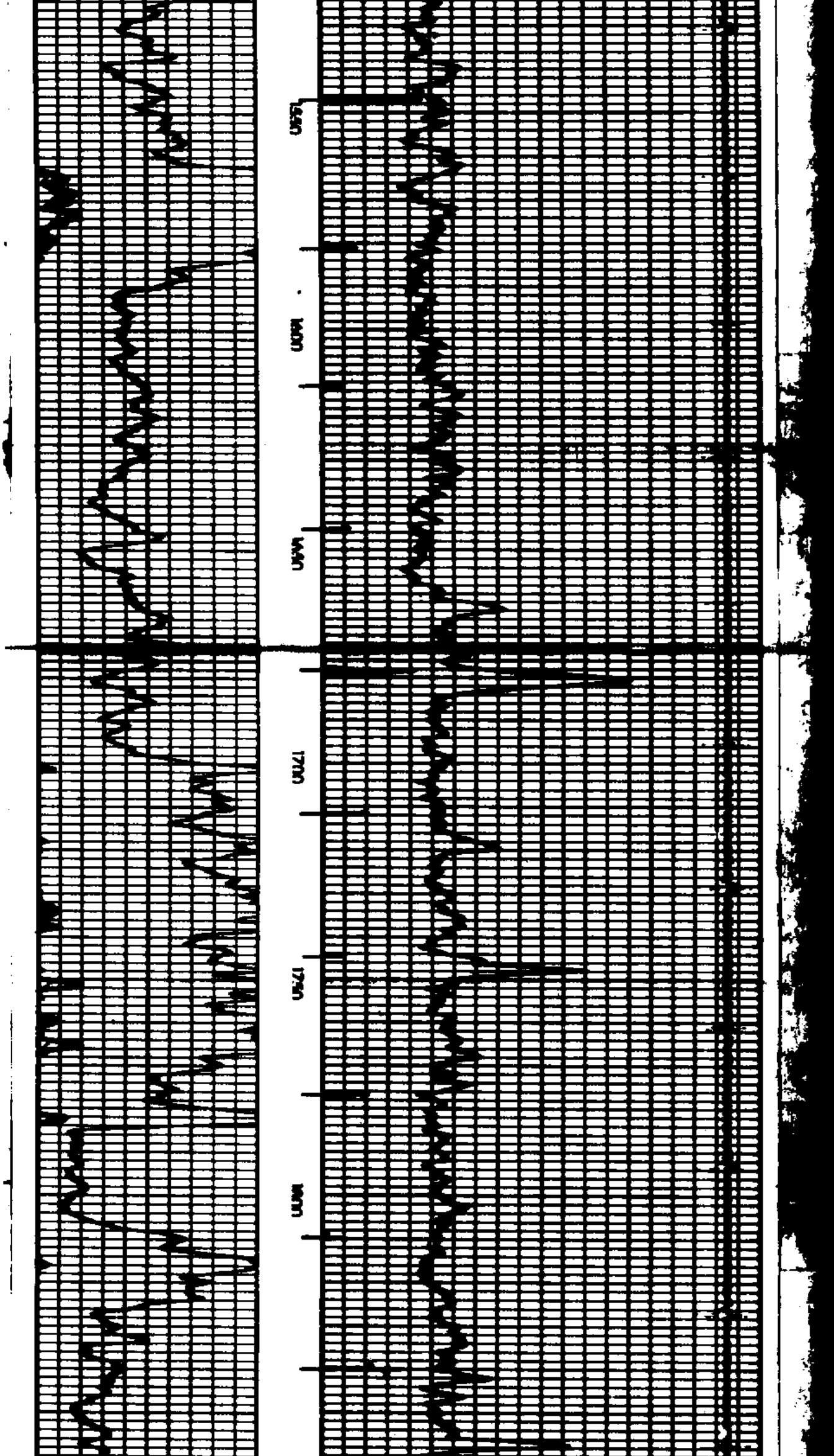

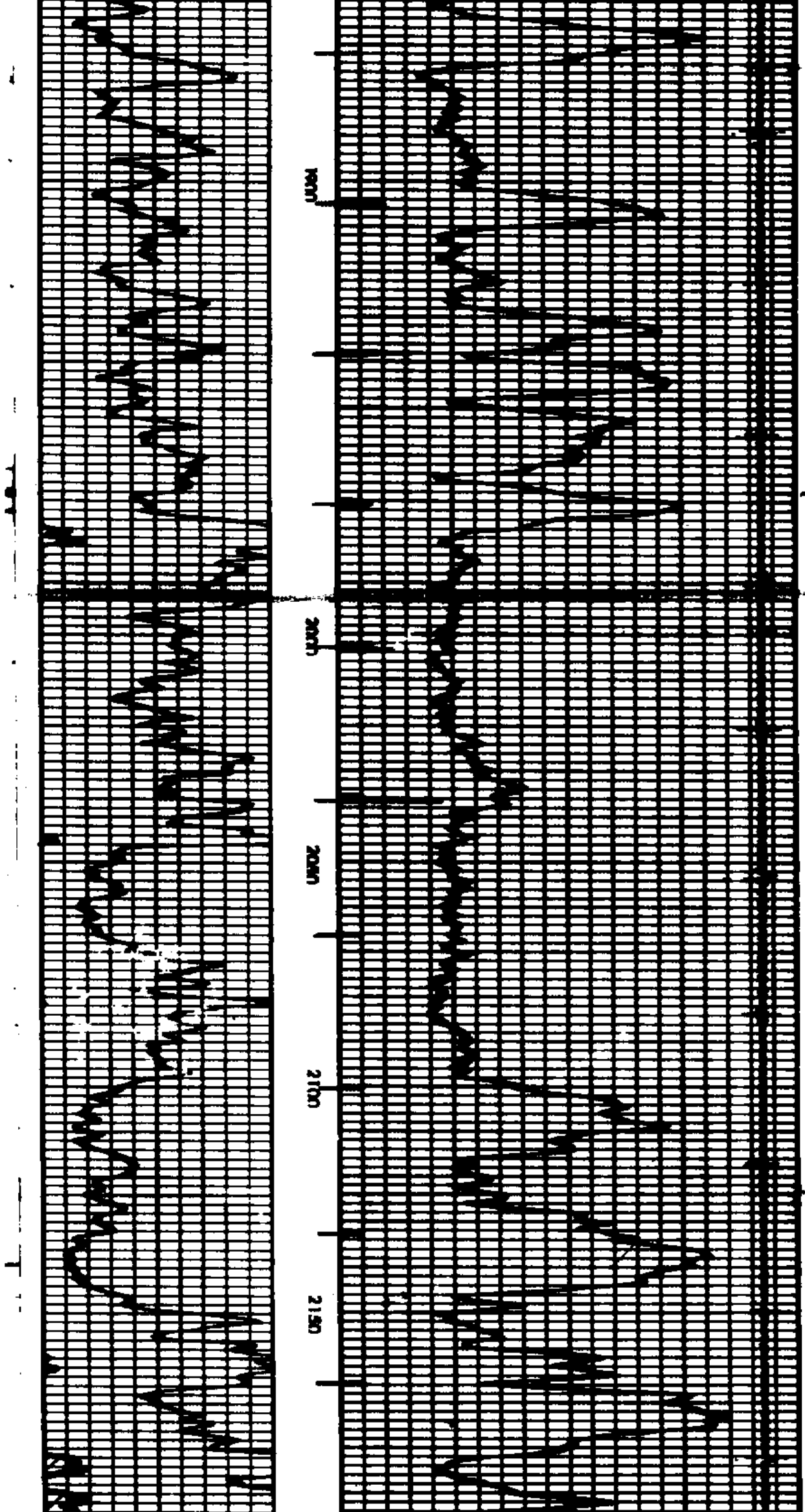

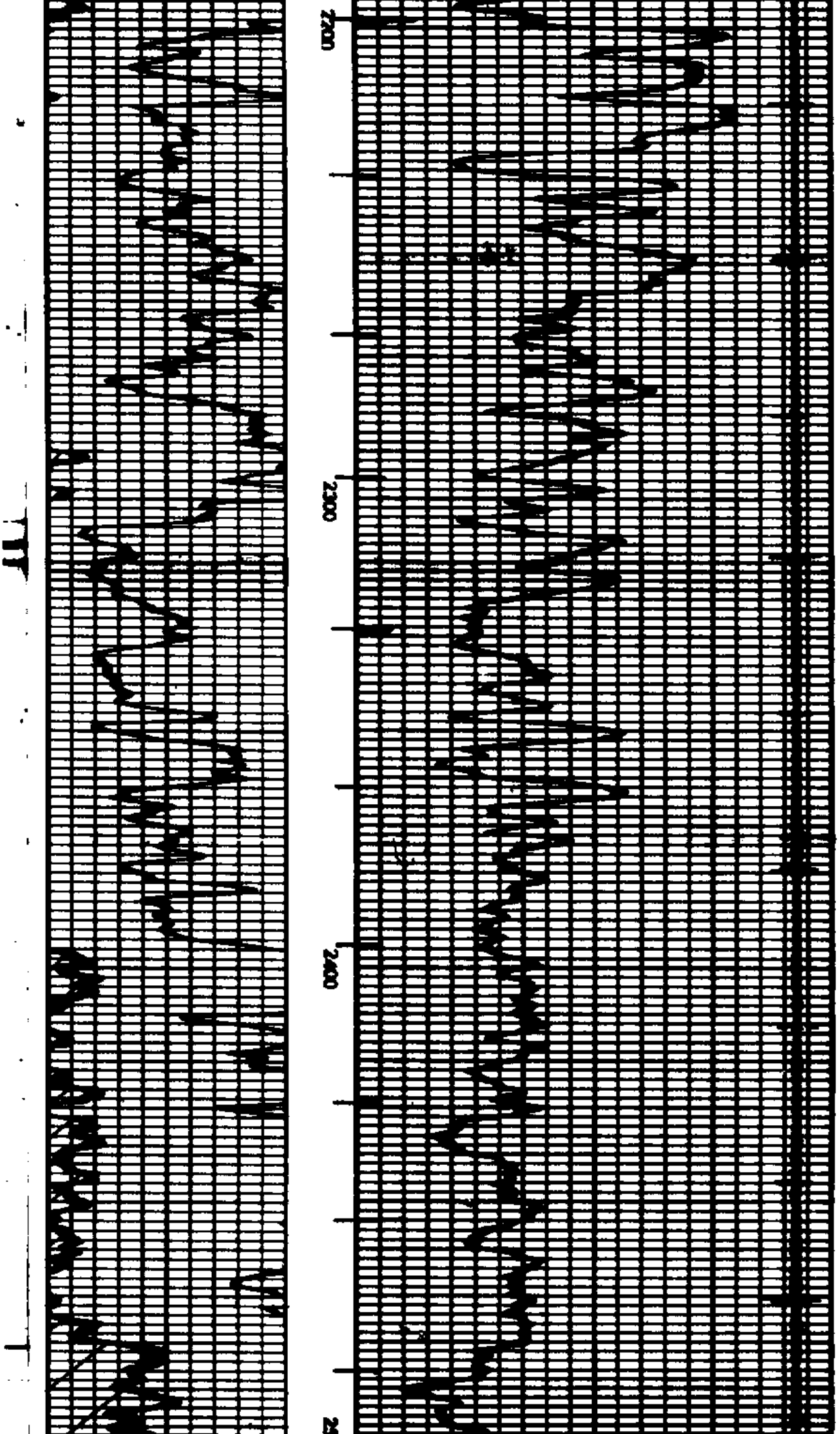

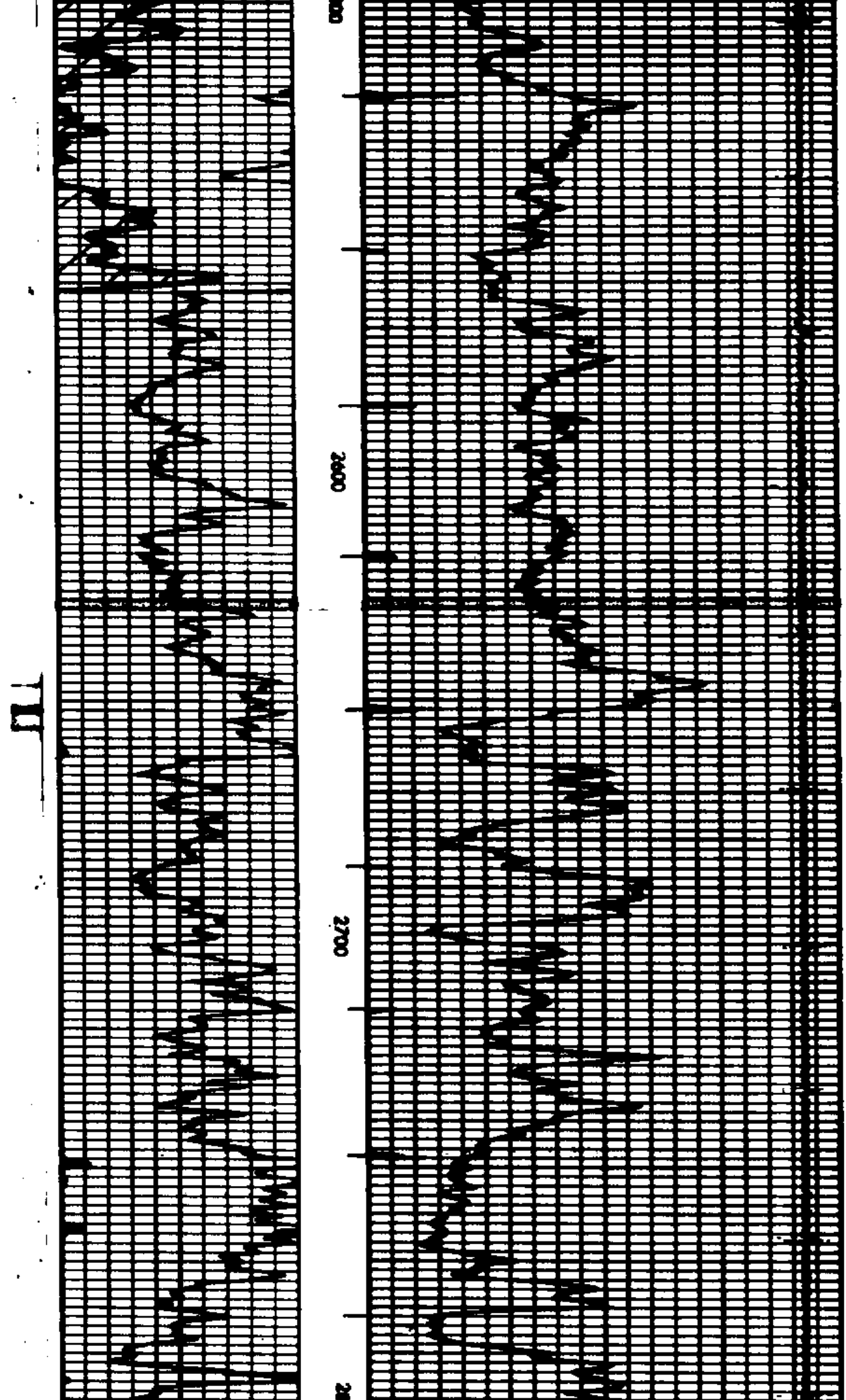

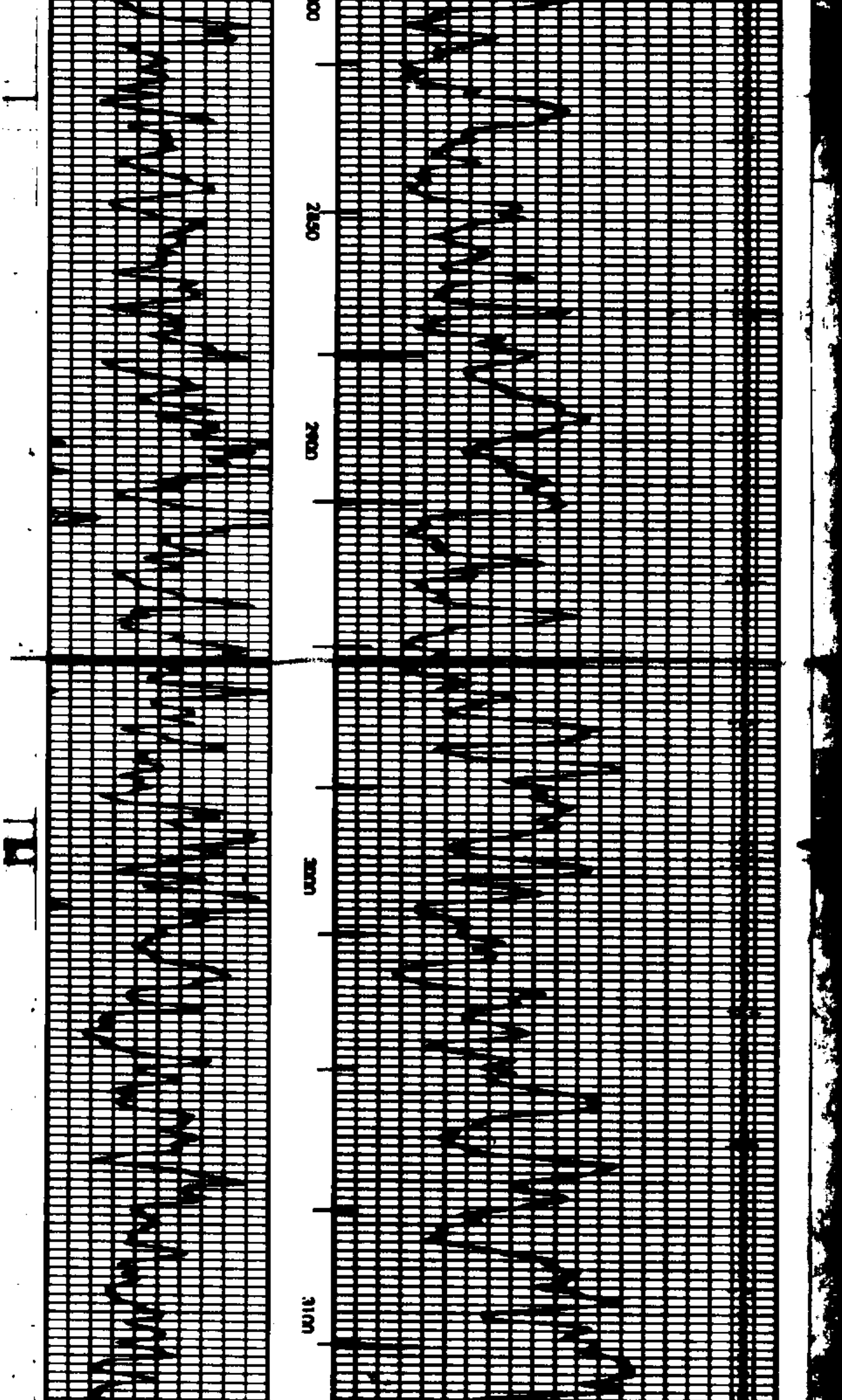

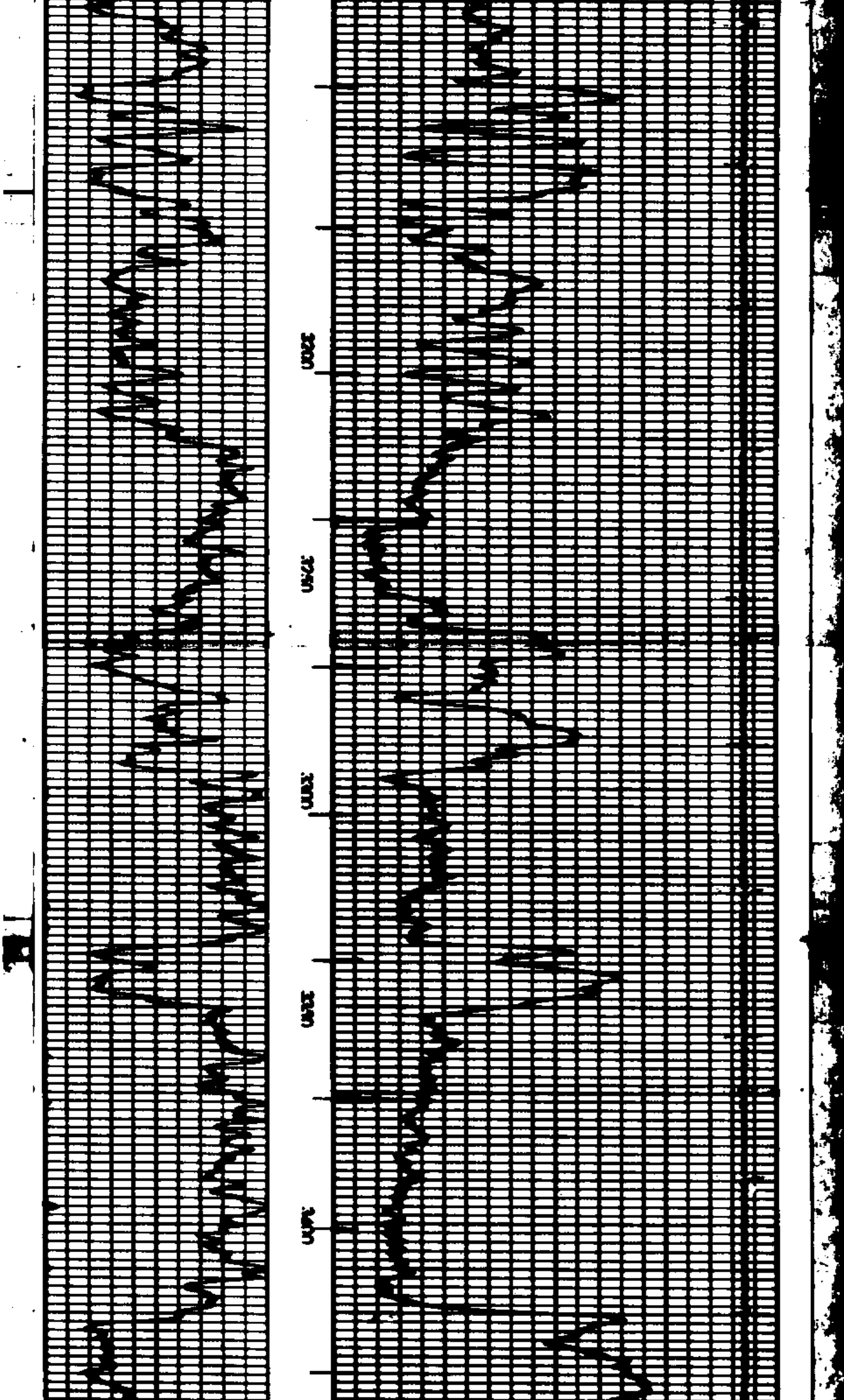

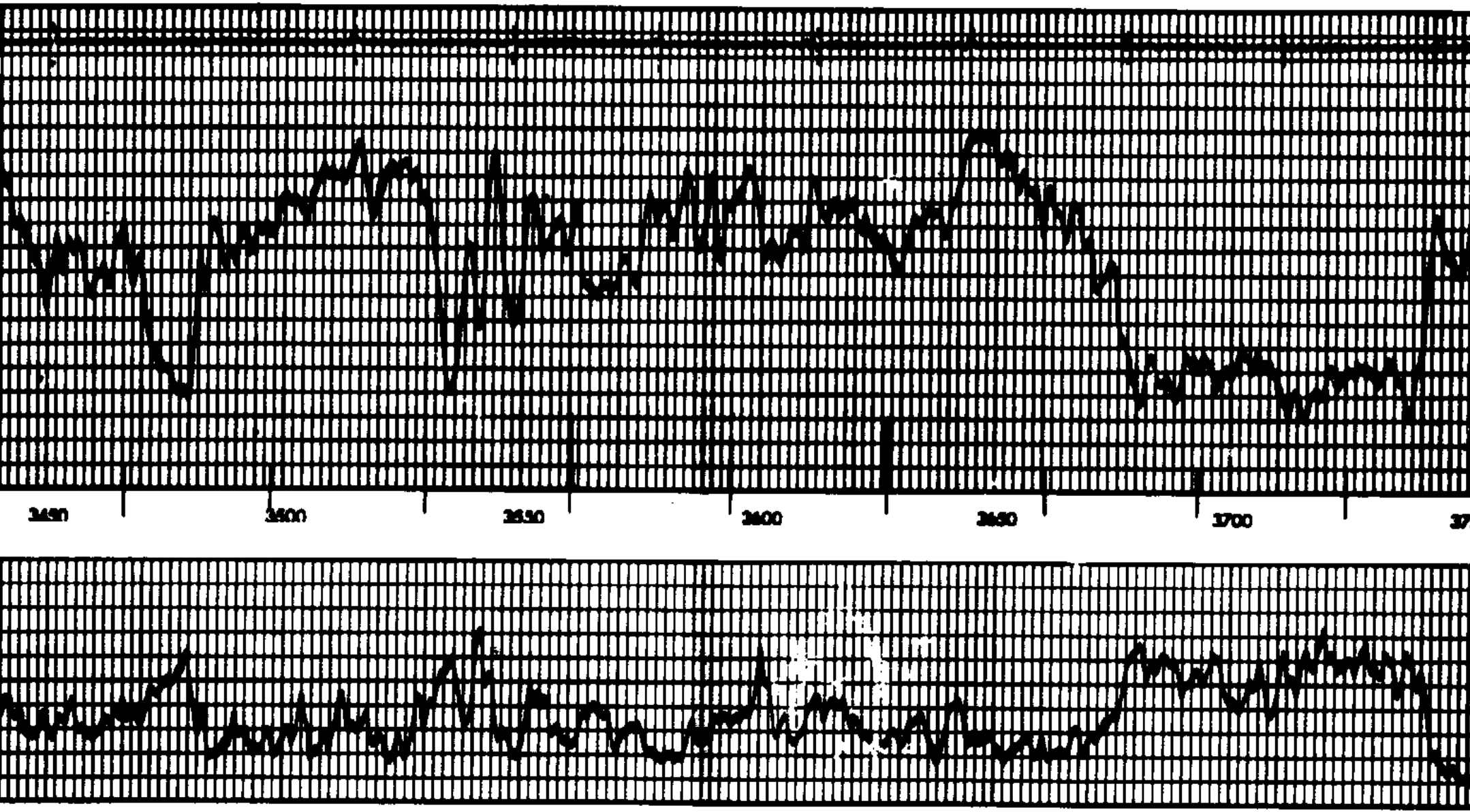

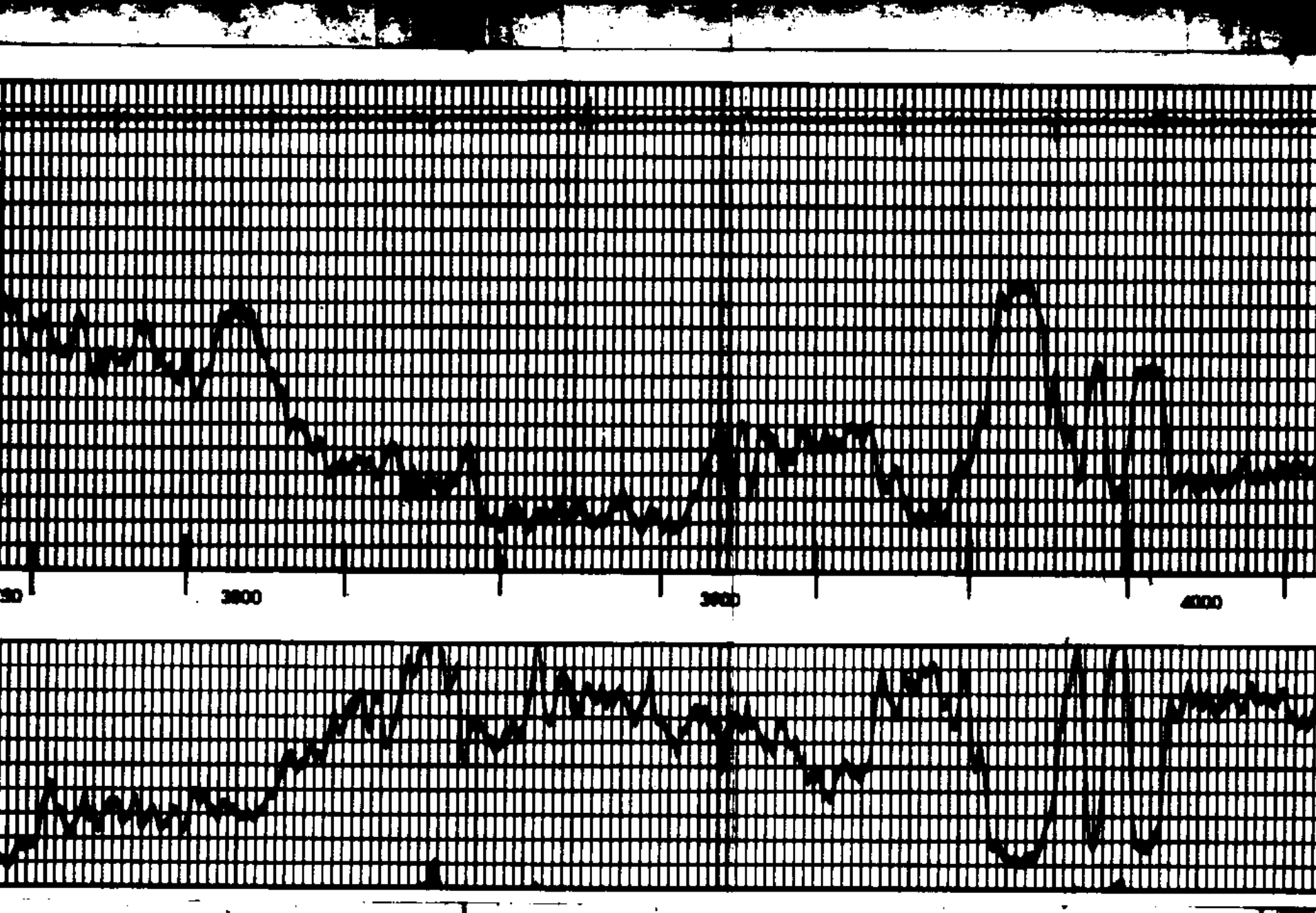

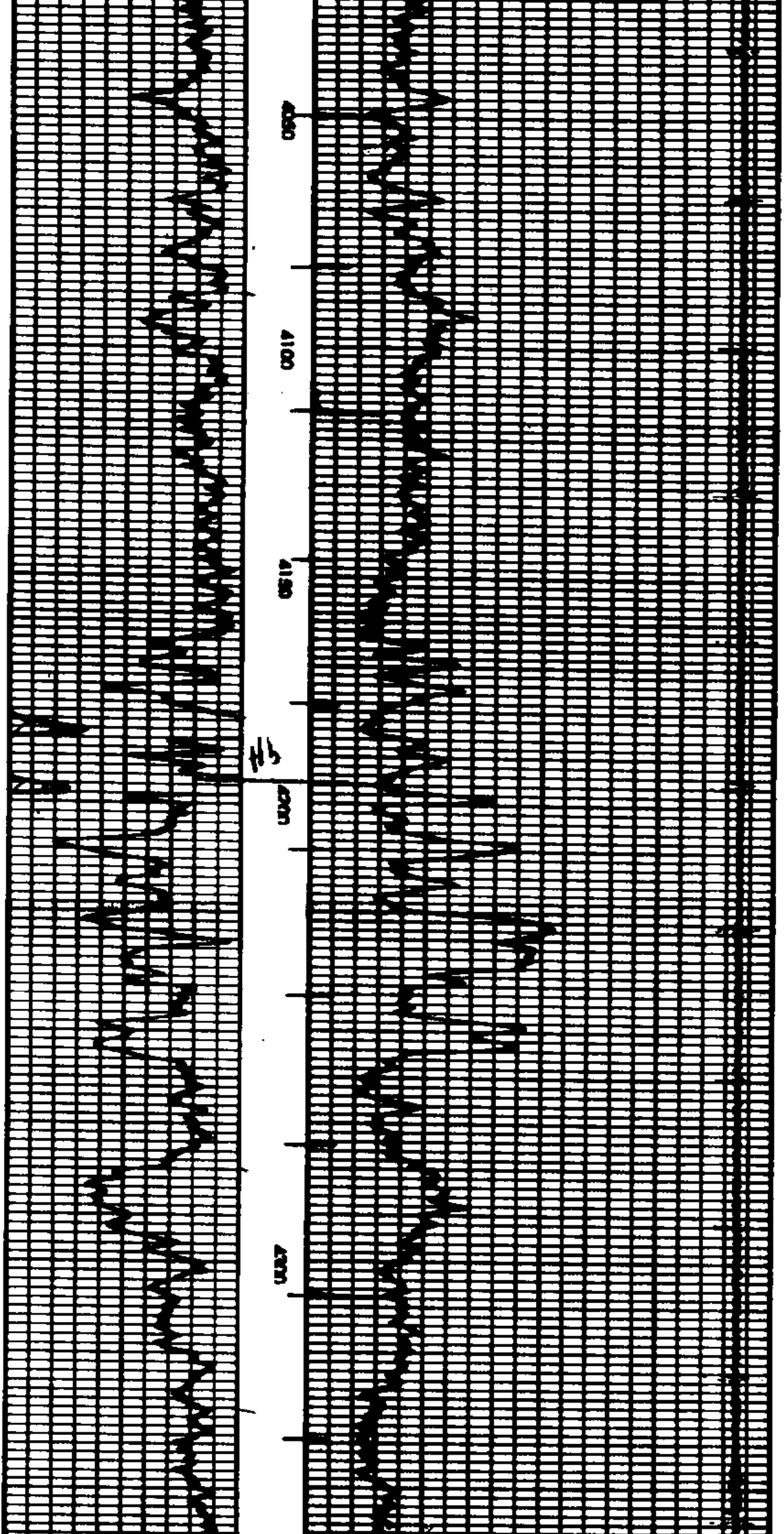

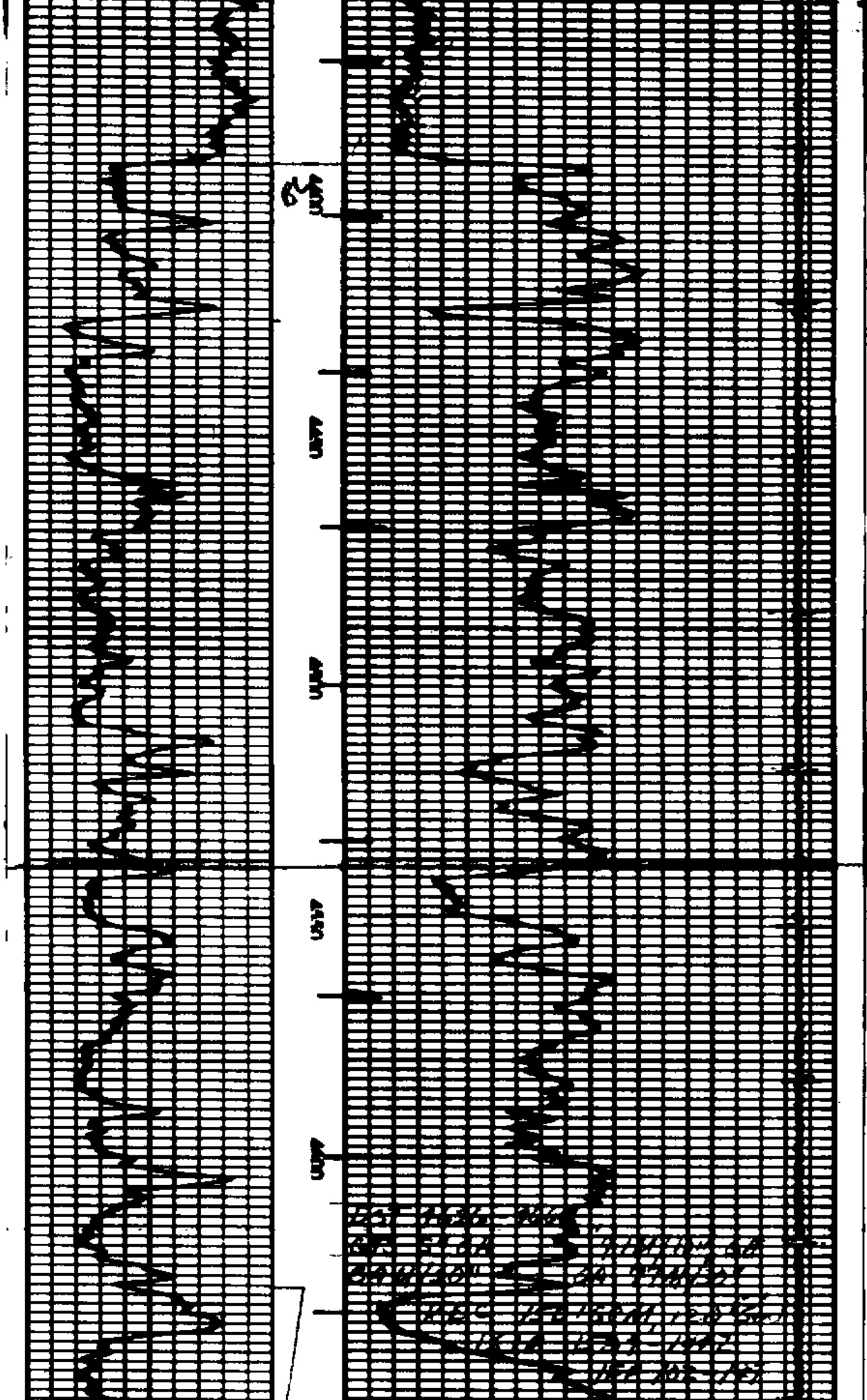

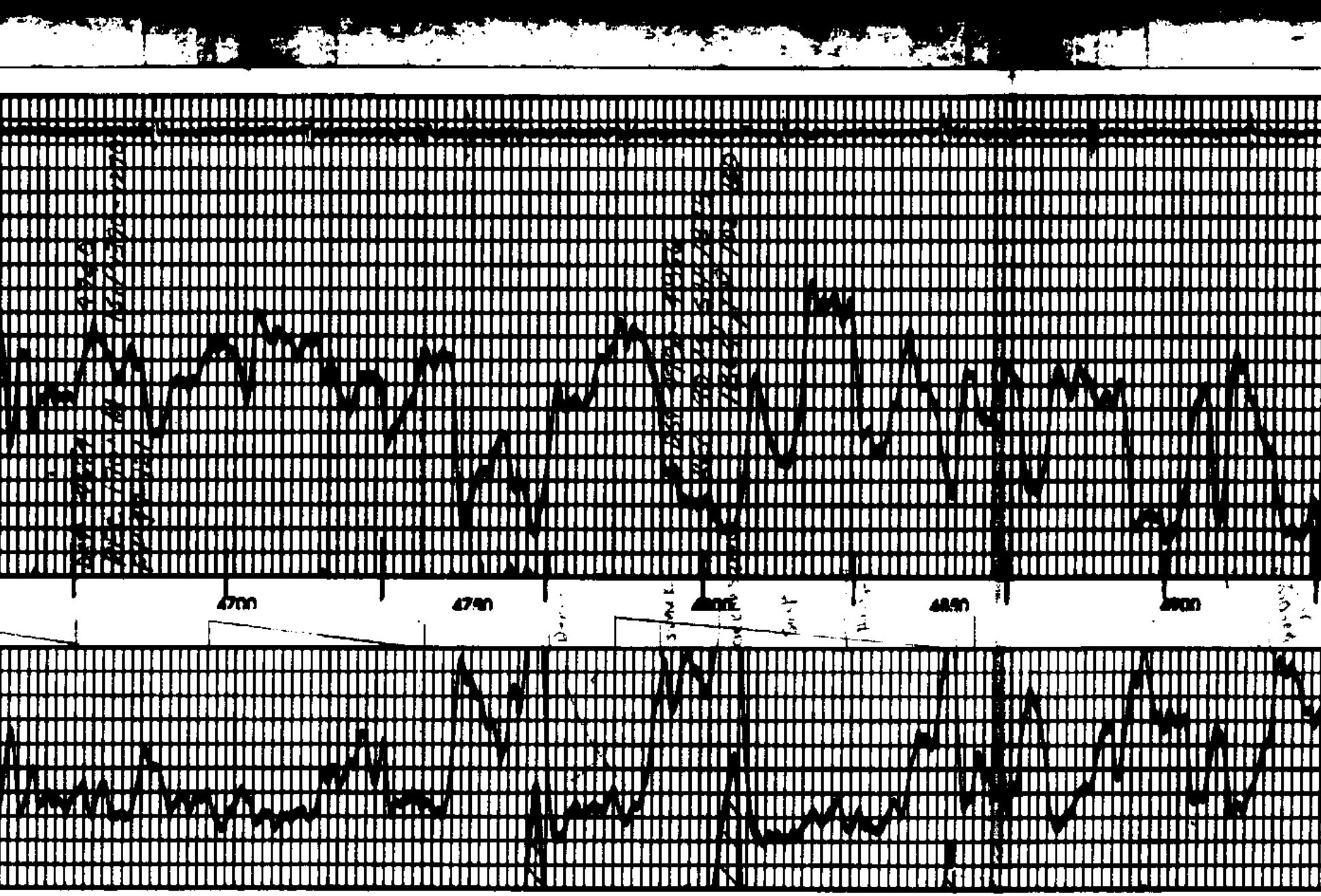

Swiz 8/77 525 MMCF

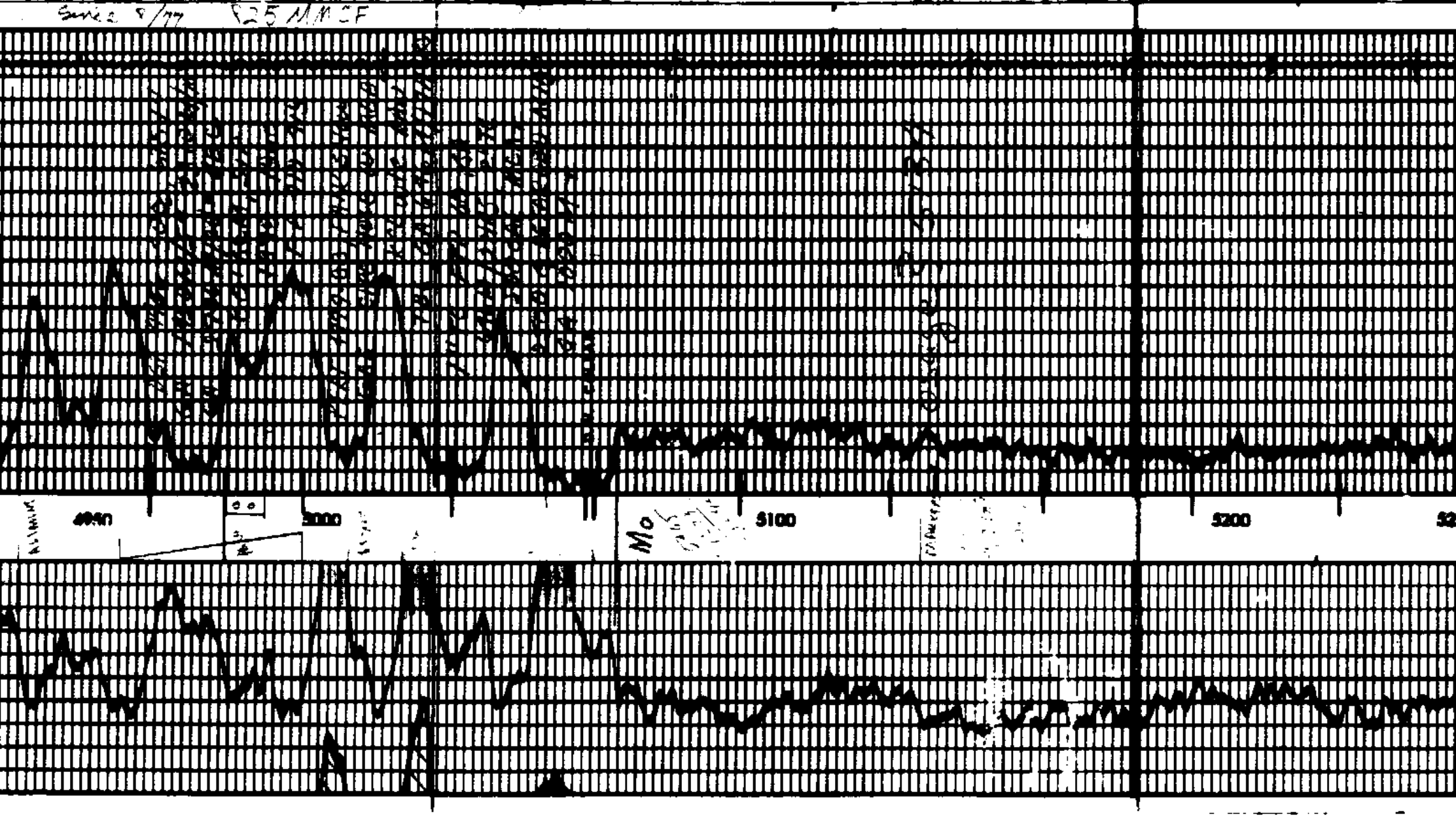

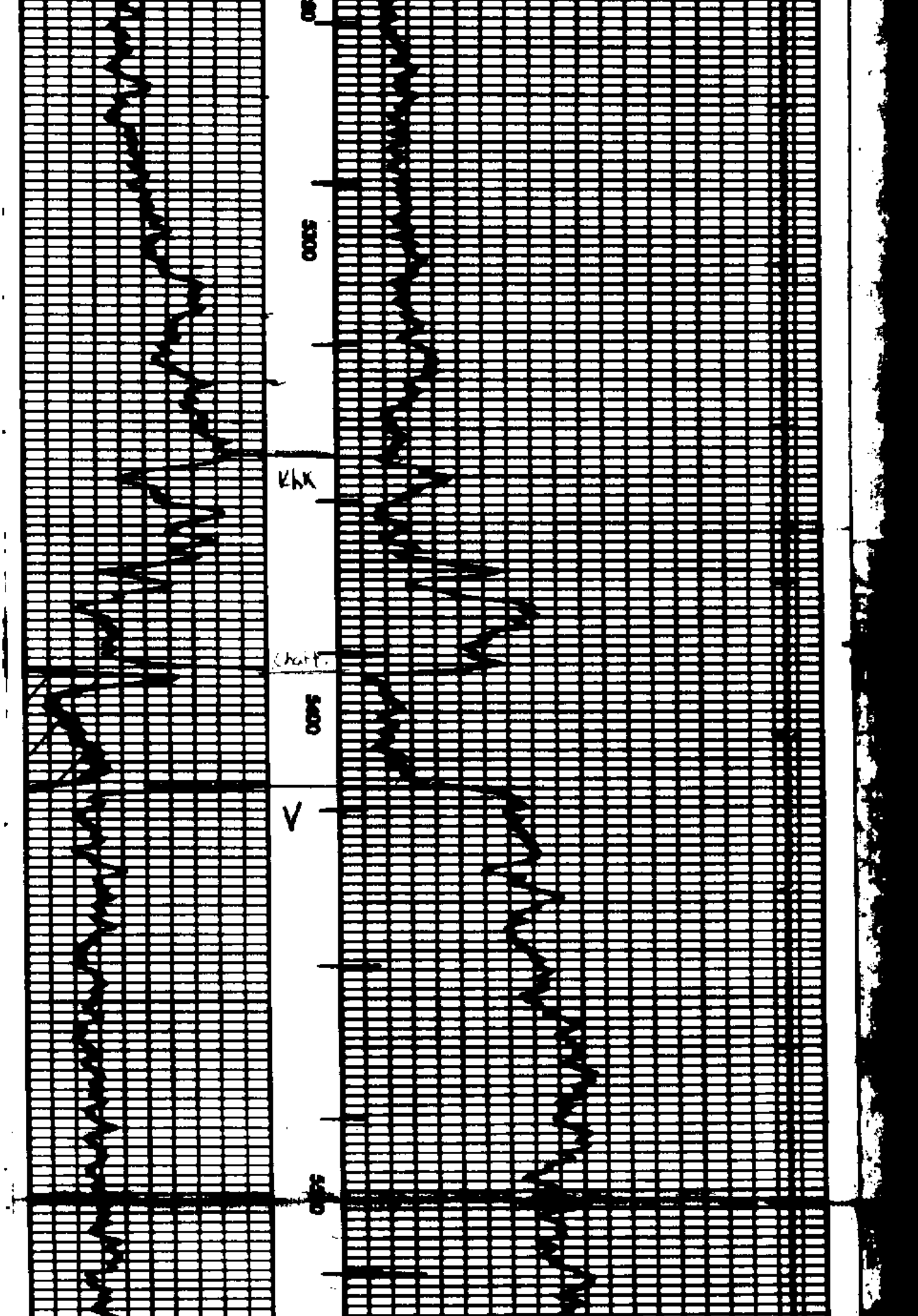

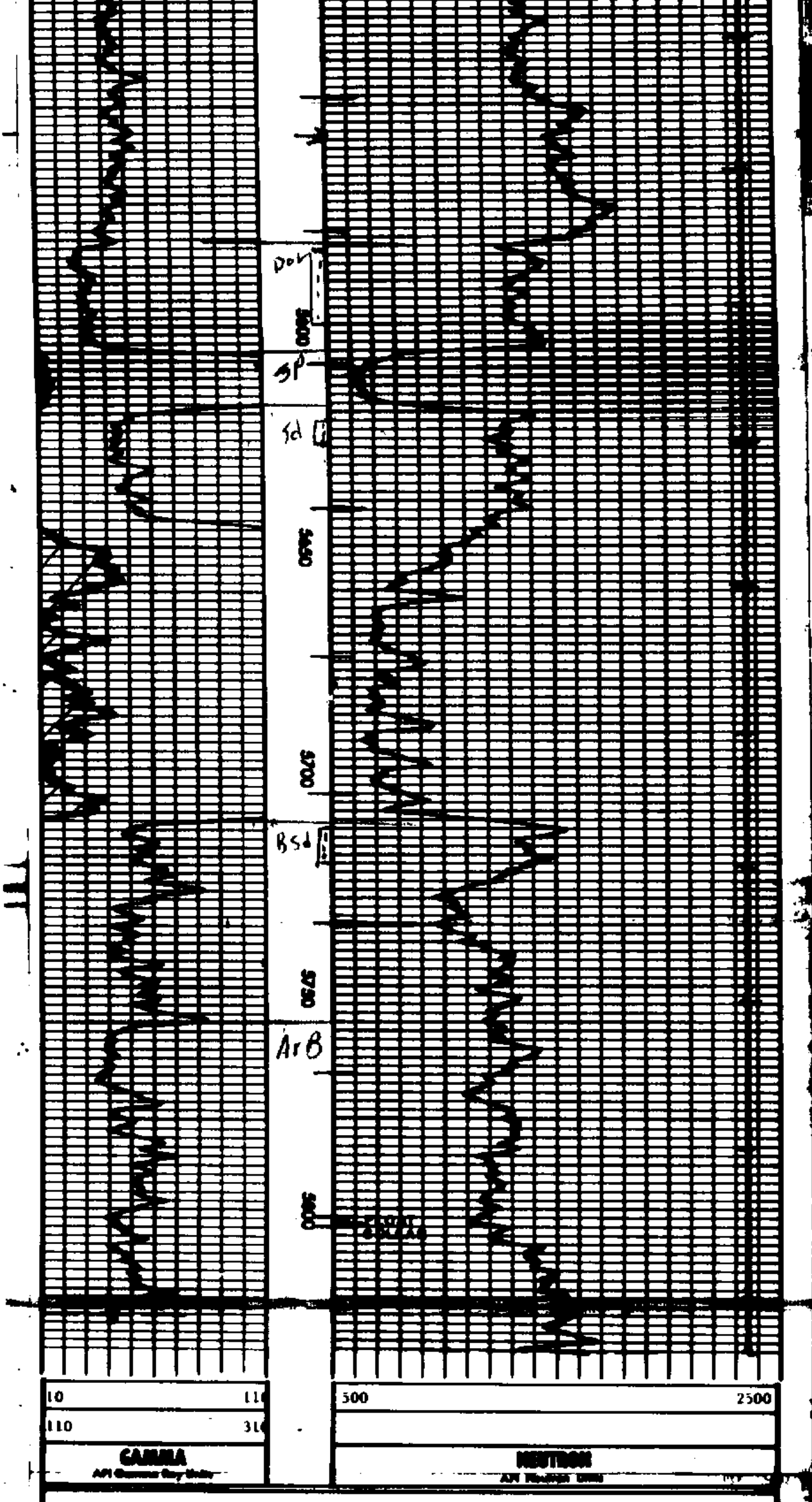

T.D. GAMMA 5824'
CHAMPLIN PETROLEUM COMPANY
HUCK # 1

T.D. NEUTRON 5832'
T.D. [illegible] 5831'