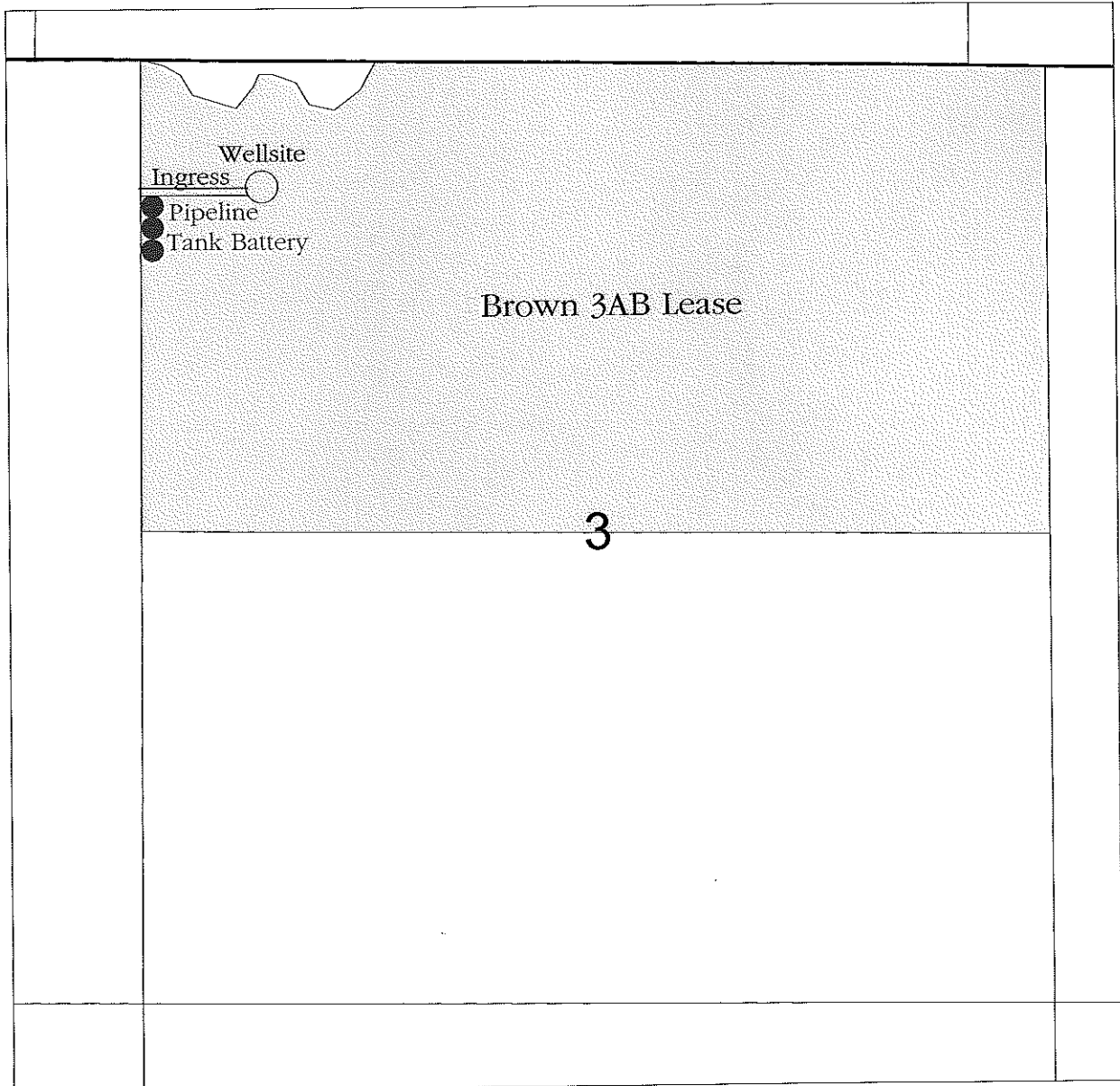


KANSAS SURFACE OWNER NOTIFICATION ACT


R 22 W

T
28
S

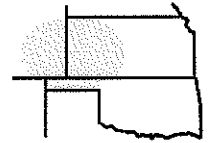


SCALE = 1 : 12,000

FORD COUNTY, KANSAS



Pro-Stake LLC
 Oil Field & Construction Site Staking
 P.O. Box 2324
 Garden City, Kansas 67846
 Office/Fax: (620) 276-6159
 Cell: (620) 272-1499



q012011-v
 PLAT NO.

9150
 INVOICE NO.

Ritchie Exploration, Inc.

OPERATOR

#1 Brown 3AB

LEASE NAME

Ford County, KS

COUNTY

3 28s 22w
 Sec. Twp. Rng.

730' FNL - 700' FWL

LOCATION SPOT

SCALE: **1" = 1000'**

DATE: **Jan 20th, 2011**

MEASURED BY: **Ben R.**

DRAWN BY: **Luke R.**

AUTHORIZED BY: **Justin C.**



GR. ELEVATION: **2352.7'**

Directions: From the center of Ford, Ks at the intersection of Hwy 400 North/ Main St. South & 6th St. - Now go 1.8 mile East on 6th St/ Saddle Side Rd to the West section line of 3-28s-22w to ingress stake North into - Now go 0.3 mile North on 127th trail Rd to ingress stake NE into - Now go approx. 850' NE though worked wheat stubble & pasture into staked location.
Final ingress must be verified with land owner or Operator

*This drawing does not constitute a monumented survey or a land survey plat
 This drawing is for construction purposes only*

