



WELL COMPLETION FORM
WELL HISTORY - DESCRIPTION OF WELL & LEASE

OPERATOR: License # _____

Name: _____

Address 1: _____

Address 2: _____

City: _____ State: _____ Zip: _____ + _____

Contact Person: _____

Phone: (_____) _____

CONTRACTOR: License # _____

Name: _____

Wellsite Geologist: _____

Purchaser: _____

Designate Type of Completion:

- New Well Re-Entry Workover
- Oil WSW SWD SIOW
- Gas D&A ENHR SIGW
- OG GSW Temp. Abd.
- CM (Coal Bed Methane)
- Cathodic Other (Core, Expl., etc.): _____

If Workover/Re-entry: Old Well Info as follows:

Operator: _____

Well Name: _____

Original Comp. Date: _____ Original Total Depth: _____

- Deepening Re-perf. Conv. to ENHR Conv. to SWD
- Conv. to GSW
- Plug Back: _____ Plug Back Total Depth _____
- Commingled Permit #: _____
- Dual Completion Permit #: _____
- SWD Permit #: _____
- ENHR Permit #: _____
- GSW Permit #: _____

Spud Date or Recompletion Date Date Reached TD Completion Date or Recompletion Date

API No. 15 - _____

Spot Description: _____

_____ - _____ - _____ Sec. _____ Twp. _____ S. R. _____ East West

_____ Feet from North / South Line of Section

_____ Feet from East / West Line of Section

Footages Calculated from Nearest Outside Section Corner:

- NE NW SE SW

County: _____

Lease Name: _____ Well #: _____

Field Name: _____

Producing Formation: _____

Elevation: Ground: _____ Kelly Bushing: _____

Total Depth: _____ Plug Back Total Depth: _____

Amount of Surface Pipe Set and Cemented at: _____ Feet

Multiple Stage Cementing Collar Used? Yes No

If yes, show depth set: _____ Feet

If Alternate II completion, cement circulated from: _____

feet depth to: _____ w/ _____ sx cmt.

Drilling Fluid Management Plan

(Data must be collected from the Reserve Pit)

Chloride content: _____ ppm Fluid volume: _____ bbls

Dewatering method used: _____

Location of fluid disposal if hauled offsite: _____

Operator Name: _____

Lease Name: _____ License #: _____

Quarter _____ Sec. _____ Twp. _____ S. R. _____ East West

County: _____ Permit #: _____

AFFIDAVIT

I am the affiant and I hereby certify that all requirements of the statutes, rules and regulations promulgated to regulate the oil and gas industry have been fully complied with and the statements herein are complete and correct to the best of my knowledge.

Submitted Electronically

KCC Office Use ONLY

- Letter of Confidentiality Received
Date: _____
- Confidential Release Date: _____
- Wireline Log Received
- Geologist Report Received
- UIC Distribution
- ALT I II III Approved by: _____ Date: _____



Operator Name: _____ Lease Name: _____ Well #: _____

Sec. _____ Twp. _____ S. R. _____ East West County: _____

INSTRUCTIONS: Show important tops and base of formations penetrated. Detail all cores. Report all final copies of drill stems tests giving interval tested, time tool open and closed, flowing and shut-in pressures, whether shut-in pressure reached static level, hydrostatic pressures, bottom hole temperature, fluid recovery, and flow rates if gas to surface test, along with final chart(s). Attach extra sheet if more space is needed. Attach complete copy of all Electric Wire-line Logs surveyed. Attach final geological well site report.

Drill Stem Tests Taken <input type="checkbox"/> Yes <input type="checkbox"/> No <i>(Attach Additional Sheets)</i> Samples Sent to Geological Survey <input type="checkbox"/> Yes <input type="checkbox"/> No Cores Taken <input type="checkbox"/> Yes <input type="checkbox"/> No Electric Log Run <input type="checkbox"/> Yes <input type="checkbox"/> No Electric Log Submitted Electronically <input type="checkbox"/> Yes <input type="checkbox"/> No <i>(If no, Submit Copy)</i> List All E. Logs Run:	<input type="checkbox"/> Log Formation (Top), Depth and Datum <input type="checkbox"/> Sample Name Top Datum
-----------------------------------------------------------------------------------------------------------------------------------------------------------------------------------------------------------------------------------------------------------------------------------------------------------------------------------------------------------------------------------------------------------------------------------------------------------------------------------------------------------------------------------------------	---------------------------------------------------------------------------------------------------------------------

CASING RECORD <input type="checkbox"/> New <input type="checkbox"/> Used							
Report all strings set-conductor, surface, intermediate, production, etc.							
Purpose of String	Size Hole Drilled	Size Casing Set (In O.D.)	Weight Lbs. / Ft.	Setting Depth	Type of Cement	# Sacks Used	Type and Percent Additives

ADDITIONAL CEMENTING / SQUEEZE RECORD				
Purpose:	Depth Top Bottom	Type of Cement	# Sacks Used	Type and Percent Additives
<input type="checkbox"/> Perforate <input type="checkbox"/> Protect Casing <input type="checkbox"/> Plug Back TD <input type="checkbox"/> Plug Off Zone				

Shots Per Foot	PERFORATION RECORD - Bridge Plugs Set/Type Specify Footage of Each Interval Perforated	Acid, Fracture, Shot, Cement Squeeze Record <i>(Amount and Kind of Material Used)</i>	Depth

TUBING RECORD: Size: _____ Set At: _____ Packer At: _____ Liner Run: Yes No

Date of First, Resumed Production, SWD or ENHR. _____ Producing Method: Flowing Pumping Gas Lift Other *(Explain)* _____

Estimated Production Per 24 Hours	Oil Bbls.	Gas Mcf	Water Bbls.	Gas-Oil Ratio	Gravity
-----------------------------------	-----------	---------	-------------	---------------	---------

DISPOSITION OF GAS: <input type="checkbox"/> Vented <input type="checkbox"/> Sold <input type="checkbox"/> Used on Lease <i>(If vented, Submit ACO-18.)</i>	METHOD OF COMPLETION: <input type="checkbox"/> Open Hole <input type="checkbox"/> Perf. <input type="checkbox"/> Dually Comp. <input type="checkbox"/> Commingled <i>(Submit ACO-5)</i> <input type="checkbox"/> Other <i>(Specify)</i> _____ <i>(Submit ACO-4)</i>	PRODUCTION INTERVAL: _____ _____
--------------------------------------------------------------------------------------------------------------------------------------------------------------------------	-------------------------------------------------------------------------------------------------------------------------------------------------------------------------------------------------------------------------------------------------------------------------------------	-----------------------------------------------

Conservation Division
Finney State Office Building
130 S. Market, Rm. 2078
Wichita, KS 67202-3802



phone: 316-337-6200
fax: 316-337-6211
<http://kcc.ks.gov/>

Thomas E. Wright, Chairman
Ward Loyd, Commissioner

Corporation Commission

Sam Brownback, Governor

April 01, 2011

DEAN PATTISSON
Woolsey Operating Company, LLC
125 N MARKET STE 1000
WICHITA, KS 67202-1729

Re: ACO1
API 15-007-23626-00-00
LANDIS 2
NW/4 Sec.16-34S-11W
Barber County, Kansas

Dear Production Department:

We are herewith requesting that the Well Completion Form ACO-1 and attached information for the subject well be held confidential for a period of two years.

Should you have any questions or need additional information regarding subject well, please contact our office.

Respectfully,
DEAN PATTISSON

ALLIED CEMENTING CO., LLC. 040591

Federal Tax I.D.# 20-5975804

REMIT TO P.O. BOX 31
RUSSELL, KANSAS 67665

SERVICE POINT:
Medicine Wksks

DATE <i>12-13-2010</i>	SEC. <i>16</i>	TWP. <i>34</i>	RANGE <i>11</i>	CALLED OUT	ON LOCATION <i>2:30 AM</i>	JOB START <i>5:30 AM</i>	JOB FINISH <i>9:30 AM</i>
LEASE <i>Lands</i>	WELL# <i>2</i>	LOCATION <i>281 E Scott Canyon, Rt</i>			COUNTY <i>Berhar</i>	STATE <i>KS</i>	
OLD OR <u>(NEW)</u> (Circle one)			<i>2 east, 1/2 South, east into</i>				

CONTRACTOR *H2 #3*
 TYPE OF JOB *Production*
 HOLE SIZE *7 7/8* T.D. *5180'*
 CASING SIZE *5 1/2* DEPTH *4980'*
 TUBING SIZE DEPTH
 DRILL PIPE DEPTH
 TOOL DEPTH
 PRES. MAX MINIMUM
 MEAS. LINE SHOE JOINT *43'*
 CEMENT LEFT IN CSG.
 PERFS.
 DISPLACEMENT *108 bbls of 20% KCL water*

OWNER *Woolsey Operating*
 CEMENT
 AMOUNT ORDERED *75 sy 60:40:14% Gyp, 140 sy Class H + 10% Gyp + 10% SS + 6# Kolsal + .8% FL 160 + 4# Floseal*

COMMON <i>A 45 sy</i>	@ <i>15.45</i>	<i>695.25</i>
POZMIX <i>30 sy</i>	@ <i>8.00</i>	<i>240.00</i>
GEL <i>3 sy</i>	@ <i>20.80</i>	<i>62.40</i>
CHLORIDE	@	
CLASS H <i>140 sy</i>	@ <i>16.75</i>	<i>2345.00</i>
<i>Gypseal 14 sy</i>	@ <i>29.20</i>	<i>408.80</i>
<i>Kolsal 840 #</i>	@ <i>.89</i>	<i>747.60</i>
<i>Salt 756 #</i>	@ <i>12.00</i>	<i>9072.00</i>
<i>FL-160 105.28 #</i>	@ <i>13.30</i>	<i>1400.22</i>
<i>Floseal 35 #</i>	@ <i>2.50</i>	<i>87.50</i>
<i>Clappr 11 Gals</i>	@ <i>31.25</i>	<i>343.75</i>

EQUIPMENT

PUMP TRUCK CEMENTER *Derin F*
 # *414-302* HELPER *Ron G*
 BULK TRUCK
 # *356 -* DRIVER *Raymond*
 BULK TRUCK
 # DRIVER

WELL FILE

Regulatory Correspondence
 Drig / Comp Work
 Tests / Meters Oper

HANDLING <i>270</i>	@ <i>2.40</i>	<i>648.00</i>
MILEAGE <i>270/10/15</i>		<i>405.00</i>
TOTAL		<i>7564.96</i>

REMARKS:

*Pipoon bottom & break circulation
 mix 25 sy for Reo here, mix 50 sy of
 SCSUenser cement, mix 140 sy of 15%
 Cement, shutdown, wash pumps & lines
 Release plus 800 displacement, lift
 pressure 92 sy bbls, slow rate to 3 bpm
 92/100 bbls, Bump plus 197 bbls
 500-1100 psi, floseal dia hole*

SERVICE

DEPTH OF JOB <i>4980'</i>		
PUMP TRUCK CHARGE <i>2185.00</i>		
EXTRA FOOTAGE	@	
MILEAGE <i>15</i>	@ <i>7.00</i>	<i>105.00</i>
MANIFOLD	@	
<i>Head rental</i>	@	

TOTAL *2290.00*

CHARGE TO: *Woolsey Operating*
 STREET
 CITY STATE ZIP

PLUG & FLOAT EQUIPMENT

<i>5 1/2</i>		
<i>1-RFB Flos + Shoe</i>	@	<i>214.00</i>
<i>1-Listen Down plus</i>	@	<i>163.80</i>
<i>17-Turbolizers</i>	@ <i>40.00</i>	<i>680.00</i>
<i>24-Scratchers</i>	@ <i>23.94</i>	<i>574.56</i>

TOTAL *1399.36*

To Allied Cementing Co., LLC.
 You are hereby requested to rent cementing equipment and furnish cementer and helper(s) to assist owner or contractor to do work as is listed. The above work was done to satisfaction and supervision of owner agent or contractor. I have read and understand the "GENERAL TERMS AND CONDITIONS" listed on the reverse side.

SALES TAX (If Any)
 TOTAL CHARGES
 DISCOUNT IF PAID IN 30 DAYS

PRINTED NAME *X MIKE THARP*

SIGNATURE *X Mike Tharp*

Thank you!!!



Woolsey Operating Company, LLC

Scale 1:240 (5"=100') Imperial

Measured Depth Log

Well Name: Landis #2

Location: S/2 N/2 NE NW

License Number: API: 15-007-23626-00-00

Spud Date: December 3, 2010

Region: Barber County, Kansas

Drilling Completed: December 12, 2010

Surface Coordinates: 495' FNL, 1920' FWL Section 16-Twp 34 South - Rge 11 West
Schuplach Southwest Pool

Bottom Hole Coordinates: Vertical Hole

Ground Elevation (ft): 1350

K.B. Elevation (ft): 1359

Logged Interval (ft): 3600 To: 5180 Total Depth (ft): 5180

Formation: McLish Shale

Type of Drilling Fluid: Chemical Mud, Displace at 3445'

Printed by WellSight Log Viewer from WellSight Systems 1-800-447-1534 www.WellSight.com

OPERATOR

Company: Woolsey Operating Company, LLC

Address: 125 N. Market, Suite 1000
Wichita, KS 67202

GEOLOGIST

Name: W. Scott Alberg

Company: Alberg Petroleum, LLC

Address: 609 Meadowlark Lane
Pratt, Kansas 67124

FORMATION TOPS

	SAMPLE TOPS	LOG TOPS
HUSHPUCKNEY SHALE	4340(-2981)	4343(-2984)
B/KC	4389(-3030)	4392(-3033)
PAWNEE	4481(-3122)	4485(-3126)
CHEROKEE GROUP	4528(-3169)	4534(-3175)
CHEROKEE SAND	4551(-3192)	4557(-3198)
MISSISSIPPIAN	4567(-3208)	4568(-3209)
COMPTON LIMESTONE	4764(-3405)	4769(-3410)
KINDERHOOK SHALE	4772(-3413)	4778(-3419)
WOODFORD SHALE	4850(-3491)	4858(-3499)
VIOLA	4882(-3523)	4889(-3530)
SIMPSON GROUP	5001(-3642)	5007(-3648)
SIMPSON WILCOX	5030(-3671)	5034(-3675)
MCLISH SHALE	5068(-3709)	5070(-3711)
MCLISH SAND	5144(-3785)	5149(-3780)
RTD	5180(-3821)	
LTD		5188(-3829)

COMMENTS

Surface Casing: Set 6 joints 10 3/4" at 219.96' with 220 sxs Class A, 2% gel, 3% cc, plug down at 1:45 am on December 3, 2010. Cement did Circulate.

Production Casing: 5 1/2" Casing Ran.

Deviation Surveys: 222' 1, 1252' 3/4, 1787' 1, 2299' 1/2, 2808' 1, 3317' 1, 3826' 1 1/4, 3922' 2 3/4 (missrun), 3922' 3/4, 4017' 1 3/4, 4112' 1/2, 4336' 1/4, 4716' 3/4, 5180' 2 1/2.

Contractor Bit Record: 1- 14 3/4" out at 222'.

2- 7 7/8" out at 5180'

Gas Detector: Woolsey Operating Company, Trailer #2

Mud System: Mud Co, Brad Bortz, Aaron Rush, Engineers

Logged By Superior Well Services

LTD 5188'



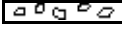




















DSTs

No DST's Ran on this well.















































































CREWS

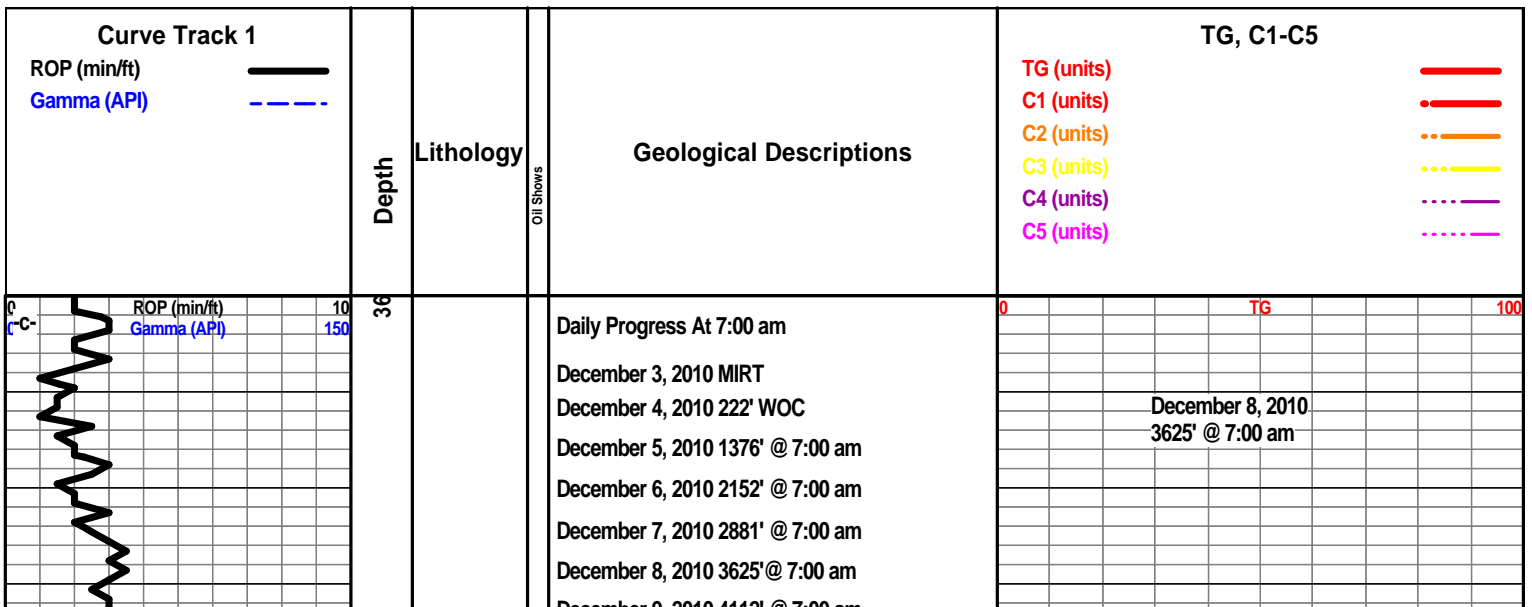
H2 Drilling Rig #3
 Tool Pusher - Randy Smith
 Drillers - Mark Staats
 Gary Axtell
 Cesar Regalado

ROCK TYPES

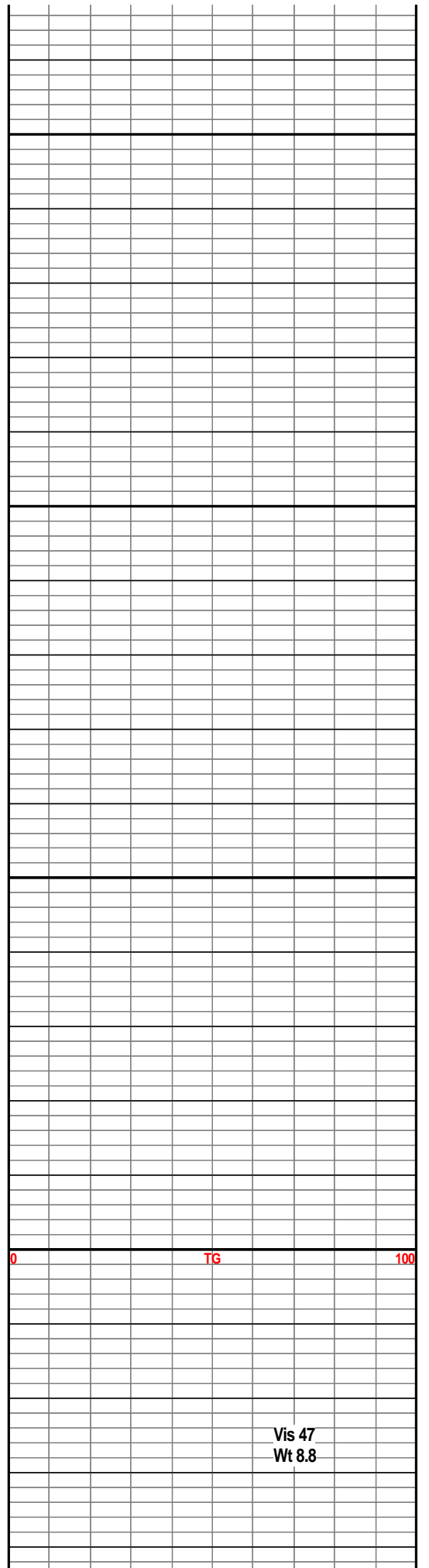
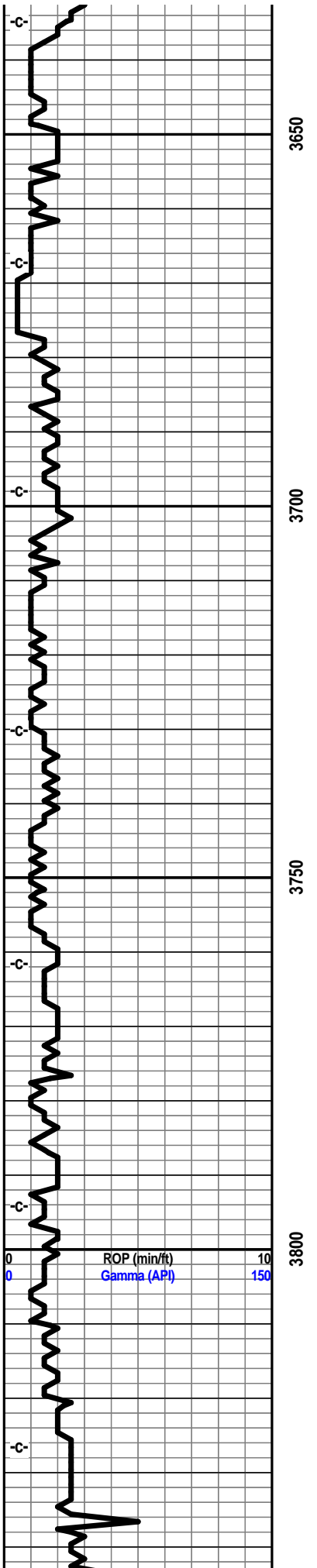
 Anhy  Bent  Brec  Cht  Clyst  Coal	 Congl  Sdy dolo  Shy dolo  Dol  Gyp  Sdy lmst	 Lmst  Mrlst  Salt  Shale  Sltst  Ss	 Black sh  Gry sh  Shale  Shyslts  Sltsh
----------------------------------------------------------------------------------------------------------------------------------------------------------------------------------------------------------------------------------------------------------------------------------------------------------------------------------------------------------------------------------------------------------------------------------------------------------------------------------------------------------------------------------------------------	---------------------------------------------------------------------------------------------------------------------------------------------------------------------------------------------------------------------------------------------------------------------------------------------------------------------------------------------------------------------------------------------------------------------------------------------------------------------------------------------------------------------------------------------------------------------	-----------------------------------------------------------------------------------------------------------------------------------------------------------------------------------------------------------------------------------------------------------------------------------------------------------------------------------------------------------------------------------------------------------------------------------------------------------------------------------------------------------------------------------------------------------	-------------------------------------------------------------------------------------------------------------------------------------------------------------------------------------------------------------------------------------------------------------------------------------------------------------------------------------------------------------------------------------------------------------------------------------------------------------------------------------

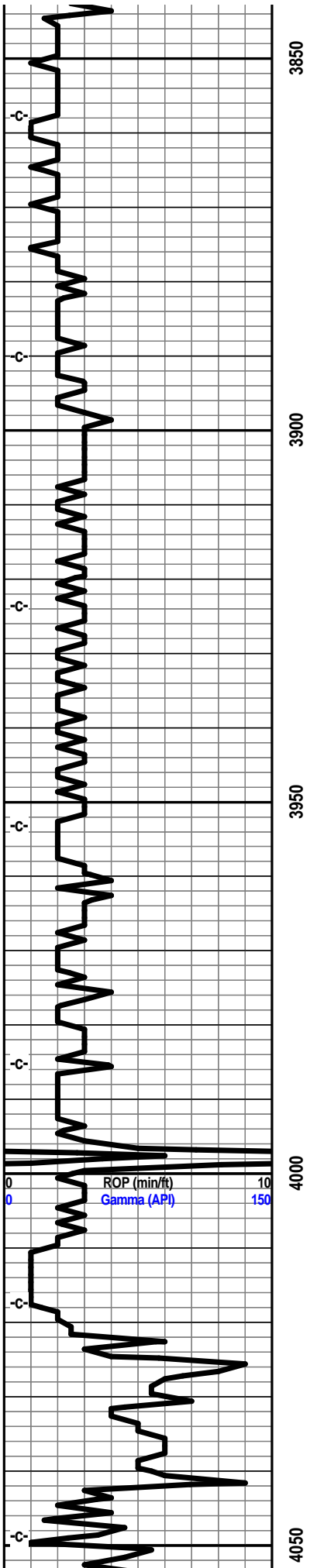
ACCESSORIES

MINERAL  Anhy  Arg  Bent  Bit  Brecfrag  Calc  Carb  Chtdk  Chtlt  Dol  Ferrpel  Ferr  Glau  Gyp  Marl  Nodule  Phos  Pyr  Salt  Sandy  Silt	 Chlorite  Dol  Sand  Silty FOSSIL  Algae  Amph  Belm  Bioclst  Brach  Bryozoa  Cephal  Coral  Crin  Echin  Fish  Foram  Fossil  Gastro  Oolite  Ostra	 Pelec  Pellet  Pisolite  Plant  Strom  Fuss  Oomoldic STRINGER  Anhy  Arg  Bent  Coal  Dol  Gyp  Ls  Mrst  Sltstrg  Ssstrg  Carbsh  Clystn  Dol	 Grysh  Gryslt  Lms  Sandylms  Sh  Sltstn TEXTURE  Boundst  Chalky  Cryxln  Earthy  Finexln  Grainst  Lithogr  Microxln  Mudst  Packst  Wackest
---------------------------------------------------------------------------------------------------------------------------------------------------------------------------------------------------------------------------------------------------------------------------------------------------------------------------------------------------------------------------------------------------------------------------------------------------------------------------------------------------------------------------------------------------------------------------------------------------------------------------------------------------------------------------------------------------------------------------------------------------------------------------------------------------------------------------------------------------------------------------------------------------------------------------------------------------------------------------------------------------------------------------------------------------------------------------------------------------------------------------------------------------------------------------------------------------------------------------------------------------------------------------------------------------------------------------------------------------------------------------------------------------------------------------------------------------------------------------------------------------------------------------------------------------------------------------------------------------------------------------------------------------------------------------------------------------------------------------------------------------------------------------------------------------------------------------------------------------------------------------------------------------------------------------------------------------------------------------------------------	--------------------------------------------------------------------------------------------------------------------------------------------------------------------------------------------------------------------------------------------------------------------------------------------------------------------------------------------------------------------------------------------------------------------------------------------------------------------------------------------------------------------------------------------------------------------------------------------------------------------------------------------------------------------------------------------------------------------------------------------------------------------------------------------------------------------------------------------------------------------------------------------------------------------------------------------------------------------------------------------------------------------------------------------------------------------------------------------------------------------------------------------------------------------------------------------------------------------------------------------------------------------------------------------------------------------------------------------------------------------------------------------------------------------------------------------------------------------------------------------------------------------------------------------------------------------------------------------------------------------------------------------------------------------------------------------------------------------------------------------------------------------------------------------------------------------------------------------------------------------------------------------------------------------------------------------	--------------------------------------------------------------------------------------------------------------------------------------------------------------------------------------------------------------------------------------------------------------------------------------------------------------------------------------------------------------------------------------------------------------------------------------------------------------------------------------------------------------------------------------------------------------------------------------------------------------------------------------------------------------------------------------------------------------------------------------------------------------------------------------------------------------------------------------------------------------------------------------------------------------------------------------------------------------------------------------------------------------------------------------------------------------------------------------------------------------------------------------------------------------------------------------------------------------------------------------------------------------------------------------------------------------------------------------------------------------------------------------------------------------------------------------------------------------------------------------------------------------------------------------------------------------------------------------------------------------------------------------------------------------------------------------------------------------------------------------------------------------------------------------------------------------------------------------------------------------------------------------------------------------------------------------	-----------------------------------------------------------------------------------------------------------------------------------------------------------------------------------------------------------------------------------------------------------------------------------------------------------------------------------------------------------------------------------------------------------------------------------------------------------------------------------------------------------------------------------------------------------------------------------------------------------------------------------------------------------------------------------------------------------------------------------------------------------------------------------------------------------------------------------------------------------------------------------------------------------------------------------------------------------------------------------------------------------------------------------------------------------------------------------------------------------------------------------------------------------------------------------------------------------------------------------------------------------------------------------------------------------------------------------------------------------------------------------------------------------------------------------------------------------------------------------------------------------------------------------------------------------------------------------------------------------------------------------------------------------------------------------------------------



December 9, 2010 4112 @ 7:00 am
December 10, 2010 4510' @ 7:00 am
December 11, 2010 4915' @ 7:00 am
December 12, 2010 5180' @ 7:00 am



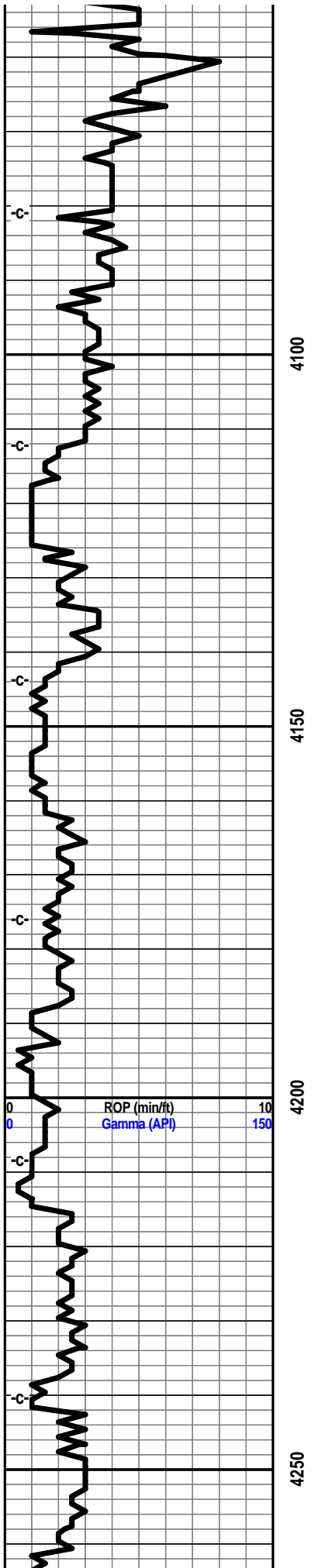


Survey 3922'
2 3/4, run again - 3/4

Vis 46
Wt 9.1

0 TG 100

Survey 4017'
1 3/4 degrees



Vis 51
Wt 9.2

December 9, 2010
4112' @ 7:00 am

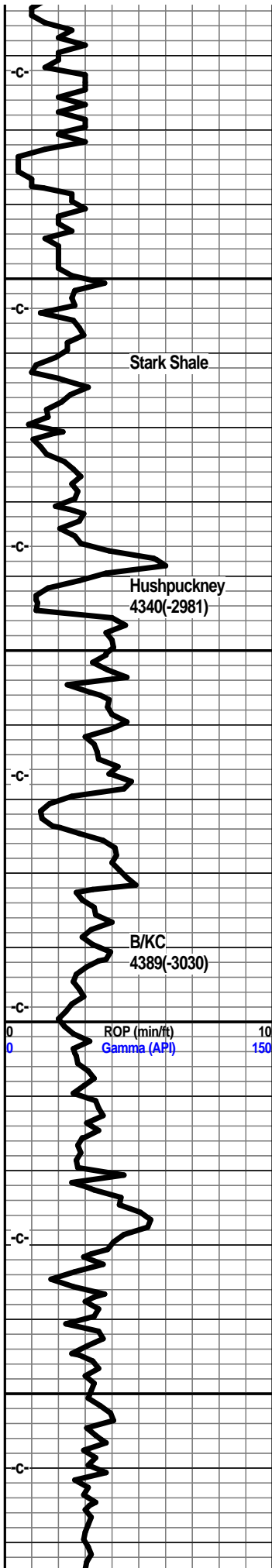
Survey @ 4112' 1/2
degree

0 TG 100

Mud Co Mud Check
December 9, 2010
4208 @ 10:30 am
Vis 45
Wt 9.3
pH 10.0
WL 10.4
Chl 5,500 ppm
LCM 0

Geologist on
Location @ 4240
December 9, 2010
11:12 am

Start Tooke Dat at
4245'



4300

4350

4400

4450



Shale, Grey-black, carb.

Limestone, cream, tan, fxln, foss frags, traces of tan chert.

Shale, grey-green, some green ls streaks.

Limestone, cream, tan, bwn, xln, trace foss, trace tan cherts, sub chalky in part.

Shale, grey-green, calc. in part.

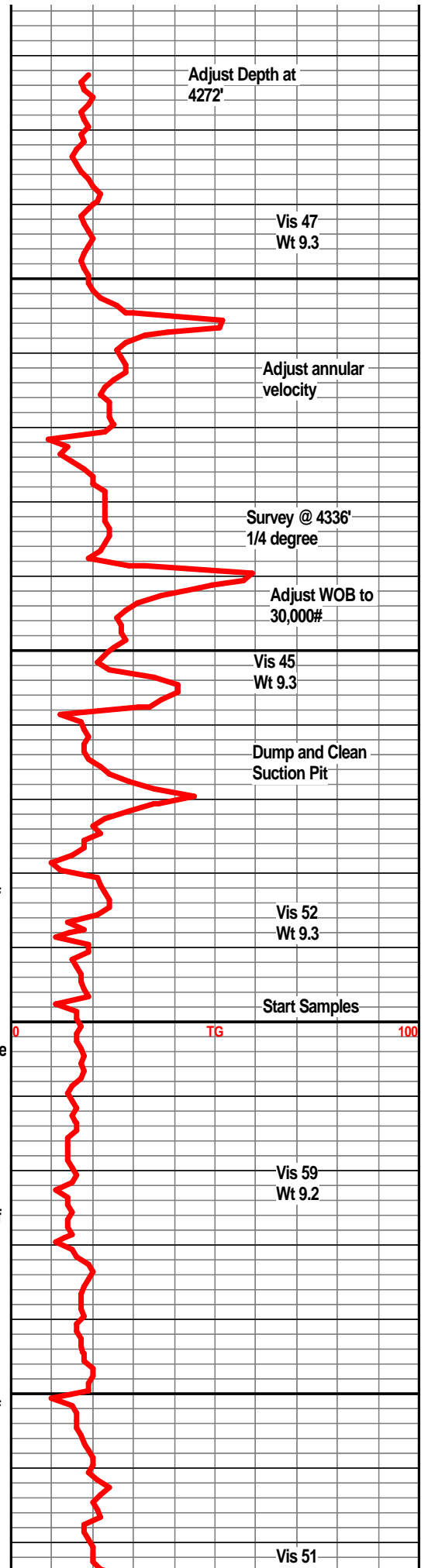
Limestone, cream, tan, xln, sub chalky, traces of chert, some foss.

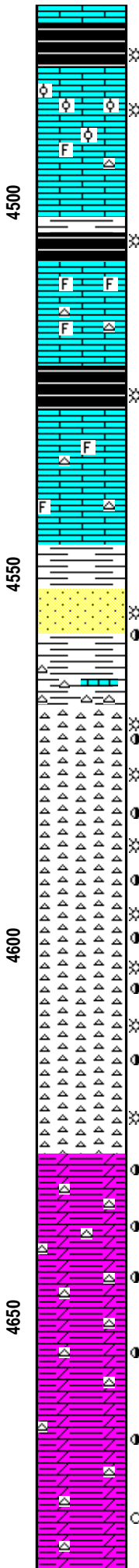
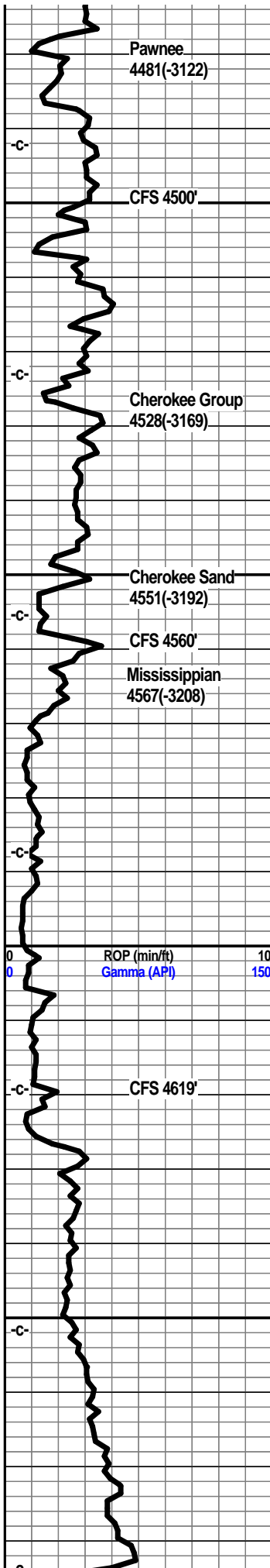
Shale, grey

Limestone, crm, tan-white, xln, sub chalky, foss in part, traces of tan to trans chert.

Limestone, crm-tan, xln, chalky in part, traces of foss frags, cherty in part.

Limestone, crm, off-white, tan, xln, chalky, foss, cherts.





Shale, grey-black, carb in part.

Limestone, crm, tan-white, xln, trace xln porosity, oolitic in part, some cal filled xln por., show of gas bubbles, trace of lt bwn staining, no odor, NSFO, good gas indication.

Shale, grey-black, sl carb.

Limestone, crm, off-white, xln, chalky, foss in part, fragments, traces of tan chert.

Shale, grey-black, carb.

Limestone, crm, tan, tan-bwn, xln, dense, traces of foss frags, sub chalky in part.

Limestone, crm, some grey blkly, chalky, foss.

Shale, grey, dk grey, some green.

Sst, tan, fine grained, sa to sr, well cemented in part, some clusters friable, good odor SFO, show of gas bubbles, good gas indication, good light bwn staining.

Shale, pale green, some pale grn ls, some chert.

Chert, white, off-white, clear to trans, sharp, weathered, some scattered small vugs, pin point porosity, fair lt brown staining, some black asphaltic staining, good odor, fair show of free oil, fair odor, show of bleeding gas, dull fluor, good gas indication.

Chert, off-white, bone-white, more translucent, sharp, weathered on edges, some with pin point porosity, lt bwn scattered staining, some asphaltic staining, good odor, SFO, show of bleeding gas, dull fluor, good gas indication.

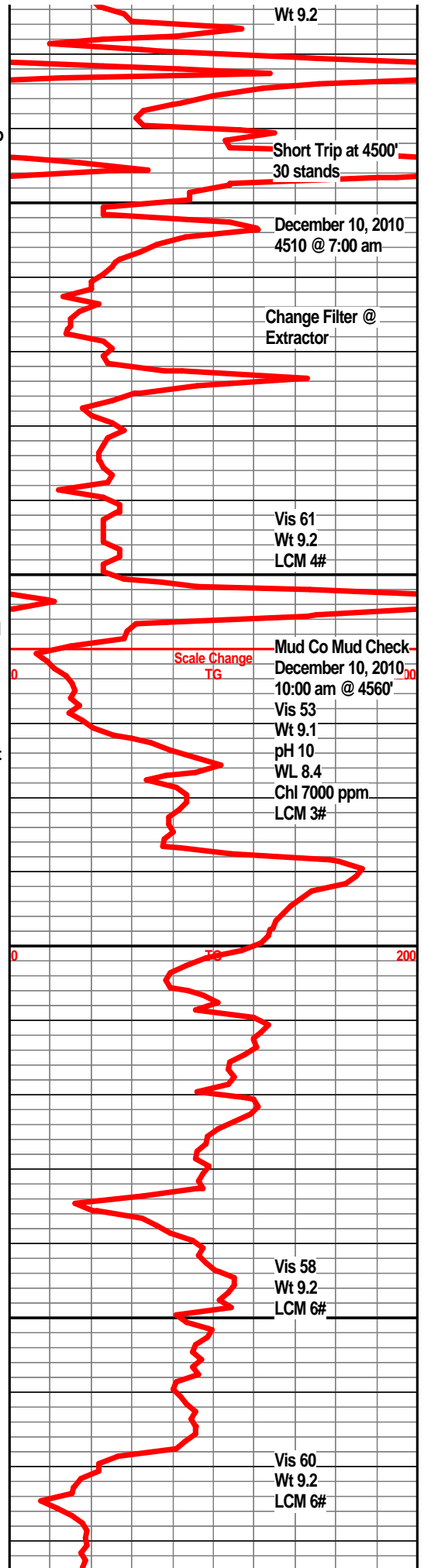
Chert, off-white to bone white, trans, sharp, pp porosity, fair staining along edges, fair odor, show of free oil, bleeding gas, dull fluor, good gas indication.


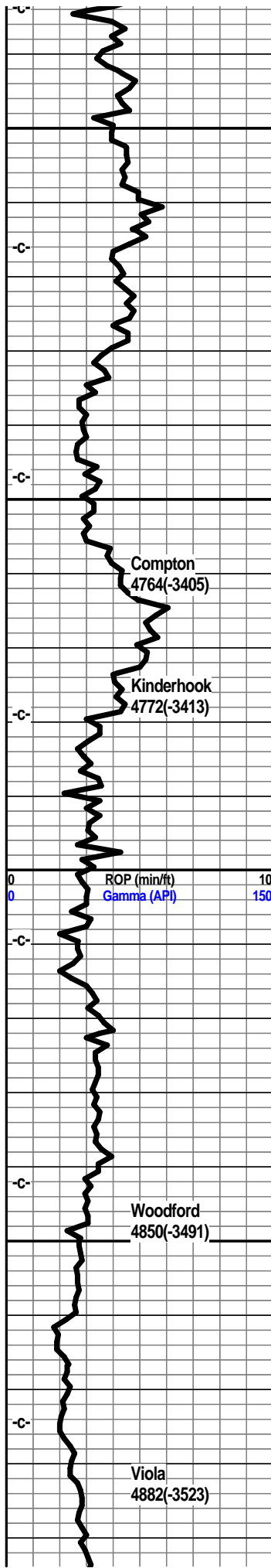
Dolo, dk grey, shaley, abundant white to bone white chert with edge staining, slight show of oil, faint odor.

Dolo., grey, shaley, very cherty, sharp to weathered, lt bwn staining, slight show oil, faint odor, slight show gas.

Dolo, grey to dk grey, dk grey shales, off-white cherts, sharp, weathered edges with lt bwn staining, slight show oil & gas, v faint odor.

Dolo, grey, cherty, decreasing show of staining, very faint odor and show of oil & gas.





Dolo., lt grey, fine grained, xln, shaley in part, traces of trans chert, no visible shows.

Dolo., lt grey, fine grained, xln, grey shales, slightly cherty, no visible shows.

Dolo., lt grey, fine grained, xln, cherty in part, some grey shales, no visible shows.

Dolo., Lt grey, fine grained, xln, traces of chert, grey shales, no visible shows.

Dolo., Lt grey, fine grained, xln, some grey shales, trans. chert.

Dolo, lt grey fine grained, grey to green shales, trans chert.

Limestone, crm-white, tan, xln, foss. sub chalky.

Shale, grey, silty, some ls fragments.

Shale, grey, dk grey, silty, blk

Shale, grey, silty, blk, firm in part.

Shale, grey, lt grey, silty, traces of pyrite, blk.

Shale, grey, lt grey, silty.

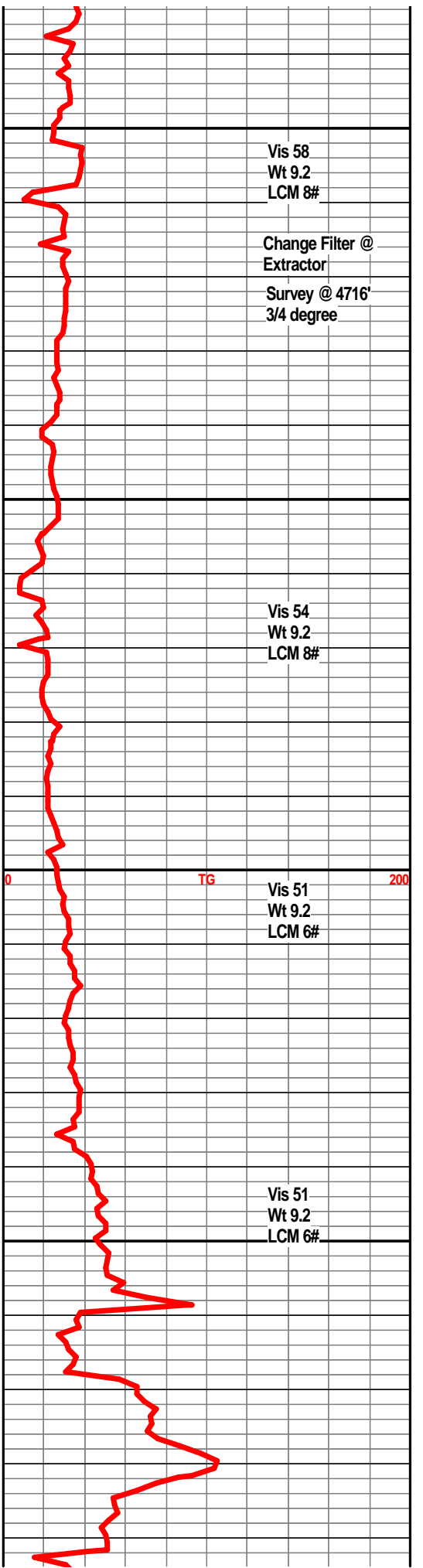
Shale, lt grey, grey, silty.

Shale, grey, dk grey, silty, carb., sl show gas bubbles.

Shale, dk grey, carb, somw coffee brown, silty.

Sst, tan, sa, fn grained, friable, sl. odor, trace of oil, sl bwn staining, very small amout of sand present, dull fluor.

Dolo., grey, white, fn grained, xln.



Vis 58
Wt 9.2
LCM 8#

Change Filter @
Extractor

Survey @ 4716'
3/4 degree

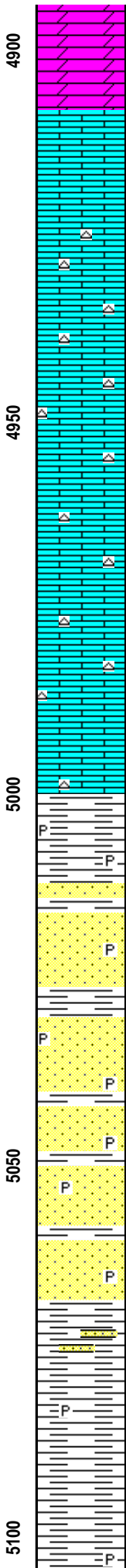
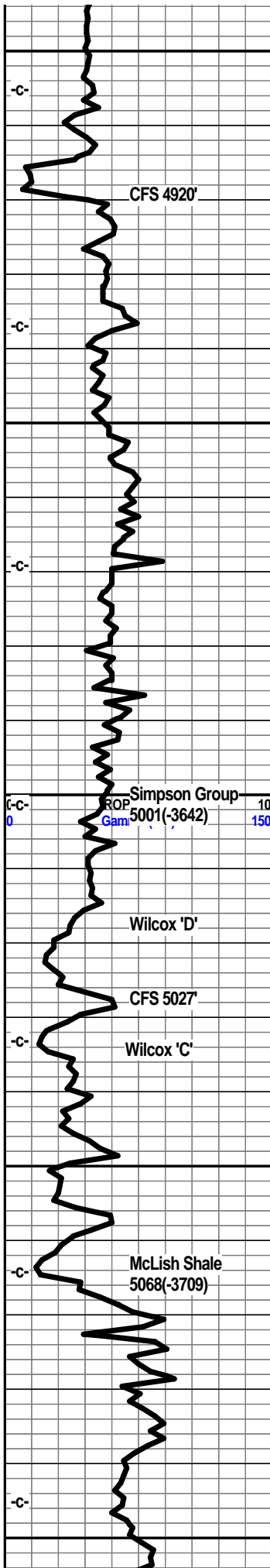
Vis 54
Wt 9.2
LCM 8#

Vis 51
Wt 9.2
LCM 6#

Vis 51
Wt 9.2
LCM 6#

TG

200



Dolo, grey-white, xln, fn grained, soft.

Dolo., grey, lt grey, fn grained, soft.

Limestone, white to off-white, xln, xln porosity, granular texture, good porosity, no visible shows, no odor, no gas indication.

Limestone, crm-white, fxln, xln porosity, chalky in part, traces of chert.

Limestone, off-white, tan-white, xln, chalky, traces of chert.

Limestone, tan-white, xln, chalky, tan cherts, sharp.

Limestone, tan-white, xln, chalky, tan cherts, sharp.

Limestone, tan, tan-white, xln, dolo in part, tan cherts.

Limestone, tan, tan-white, xln, dolo in part, tan chert, sharp.

Shale, green, firm, trace of pyrite.

Sst., clear to grey, well sorted, friable in part, sa to sr, no visible shows, no odor.

Sst., clear to dirty grey, well cemented, friable in part, glauc, some pryite, sa to sr, fair sorting, no visible shows, no odor, no fluor.

Shale, dk apple green, firm, pyritic.

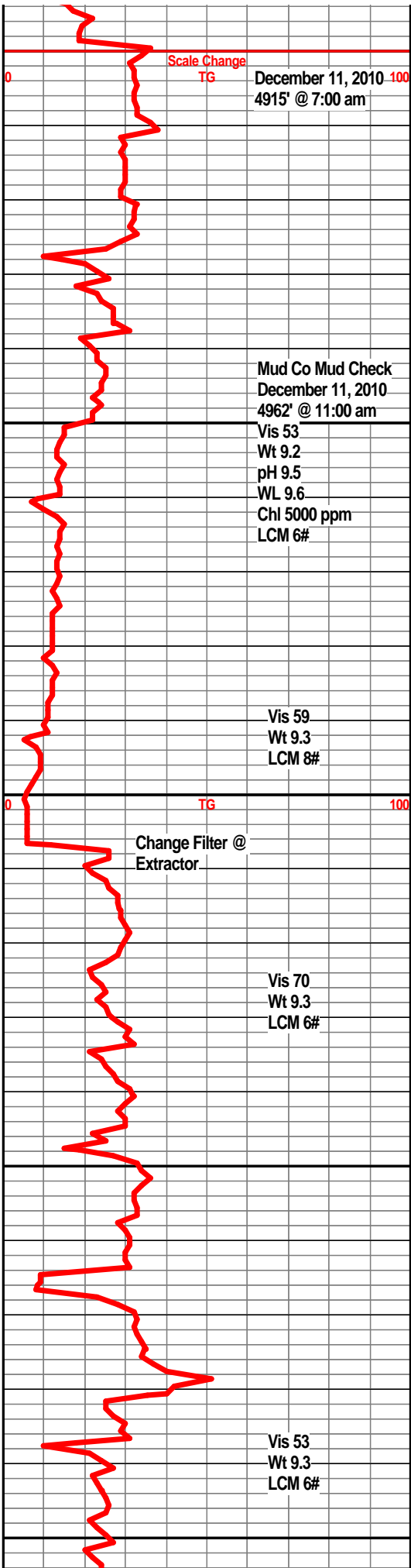
Sst., clear to grey-white, sa to sr, friable in part, mostly well cemented, glauc, some pyrite inclusions, fair sorting, no visible shows, no odor, no fluor., some shale stringers.

Sst., clear, grey-white, sr to sa, fair sorting, pyrite inclusions, few pieces partly friable, very slight show of bwn oil near the pyritic inclusions, no odor, no fluor.

Sst., clear to grey, sa to sr, well cemented for the most part, some friable, glauc., pyritic in part, some shale stringers, very faint bwn scattered stain, no odor, no visible shows, no fluor.

Shale, dk green, grey, firm, pyritic inclusions.

Shale, dk green, firm.



Scale Change
TG
December 11, 2010 4915' @ 7:00 am



Mud Co Mud Check
December 11, 2010
4962' @ 11:00 am
Vis 53
Wt 9.2
pH 9.5
WL 9.6
Chl 5000 ppm
LCM 6#

Vis 59
Wt 9.3
LCM 8#

Change Filter @
Extractor

Vis 70
Wt 9.3
LCM 6#

Vis 53
Wt 9.3
LCM 6#



Shale, dk green, grey-green, firm, pyrite.

Shale, dk grey-green, firm

Shale, green, dk green, traces of pyrite, firm, some sand stringers.

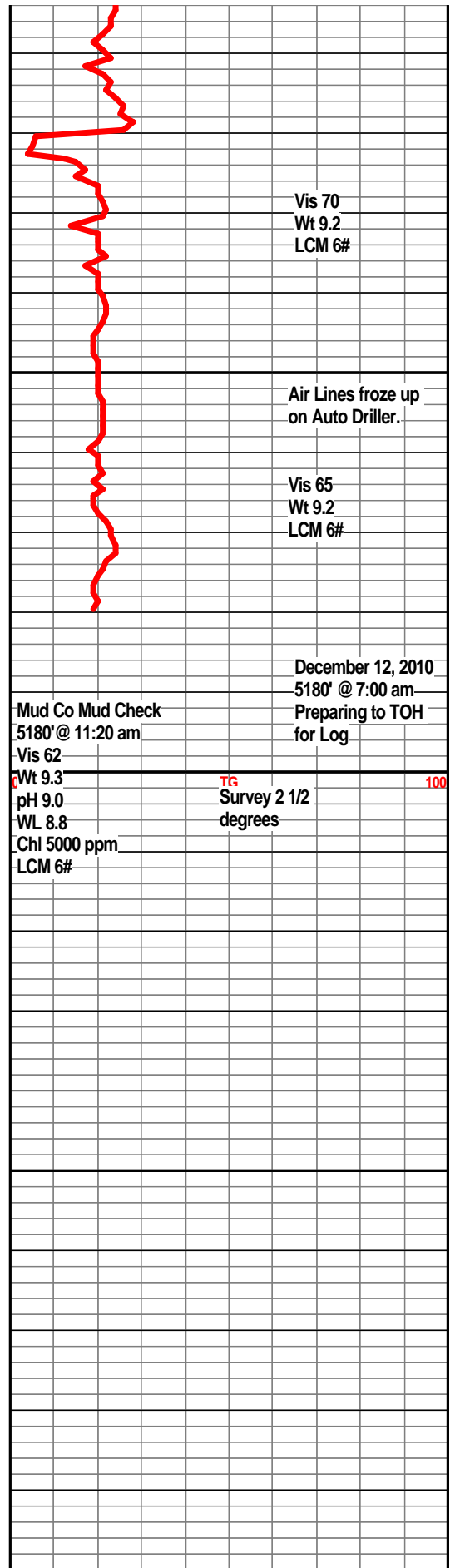
Sst., clear to grey, sa, poor sorting, well cemented. glauc., no visible shows. Shale, dk green, firm.

Sst, clear to grey, sa, poorly sorted, friable in part, glauc., no visible shows, no odor, no gas indication.

Sst, clear to grey-white, sa, poorly sorted, well cemented in part, some friable, trace of pyrite, no visible shows, some shale stringers.

Sst, clear to grey white, sa, poorly sorted, well cemented for the most part, few pieces friable, no visible shows, no odor.

Shale, grey-green.



Vis 70
Wt 9.2
LCM 6#

Air Lines froze up on Auto Driller.

Vis 65
Wt 9.2
LCM 6#

December 12, 2010
5180' @ 7:00 am
Preparing to TOH for Log

Mud Co Mud Check
5180' @ 11:20 am
Vis 62
Wt 9.3
pH 9.0
WL 8.8
Chl 5000 ppm
LCM 6#

TG Survey 2 1/2
degrees 100