Plat of acreage attributable to a well in a prorated or spaced field

If the intended well is in a prorated or spaced field, please fully complete this side of the form. If the intended well is in a prorated or spaced field complete the plat below showing that the well will be properly located in relationship to other wells producing from the common source of supply. Please show all the wells and within 1 mile of the boundaries of the proposed acreage attribution unit for gas wells and within 1/2 mile of the boundaries of the proposed acreage attribution unit for oil wells.

API No. 15 - _____

Operator: F.G. Holl Company, L.L.C.

Lease: GCOM TRUST

Well Number: 1-8

Field: Wildcat

Number of Acres attributable to well: _____

QTR / QTR / QTR of acreage: _____ - S/2 - SW

Location of Well: County: Barton

820 feet from ☐ N / ☑ S Line of Section

1240 feet from ☐ E / ☑ W Line of Section

Sec. 8 Twp. 19 S. R. 14 ☐ East ☑ West

Is Section: ☑ Regular or ☐ Irregular

If Section is Irregular, locate well from nearest corner boundary.

Section corner used: ☐ NE ☐ NW ☐ SE ☐ SW

PLAT

(Show location of the well and shade attributable acreage for prorated or spaced wells.)

(Show footage to the nearest lease or unit boundary line.)

160' N. & 80' E of S/2 SW Sec. 8-19S-14W

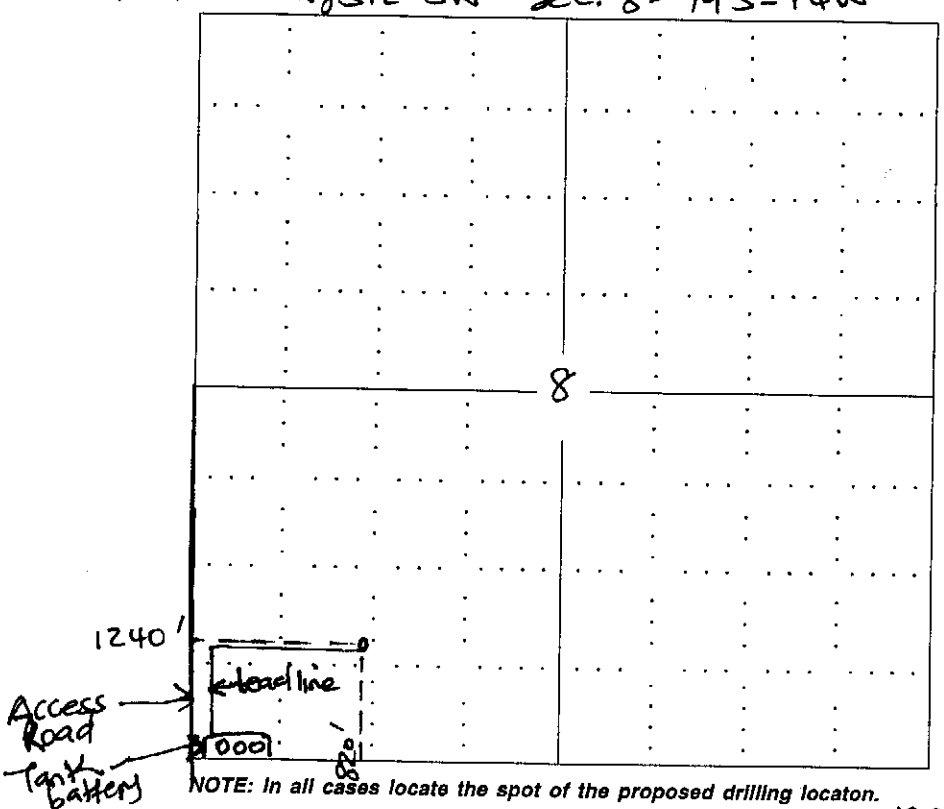

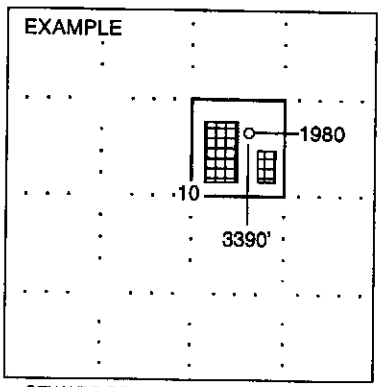

SEWARD CO.

NOTE: In all cases locate the spot of the proposed drilling locaton.
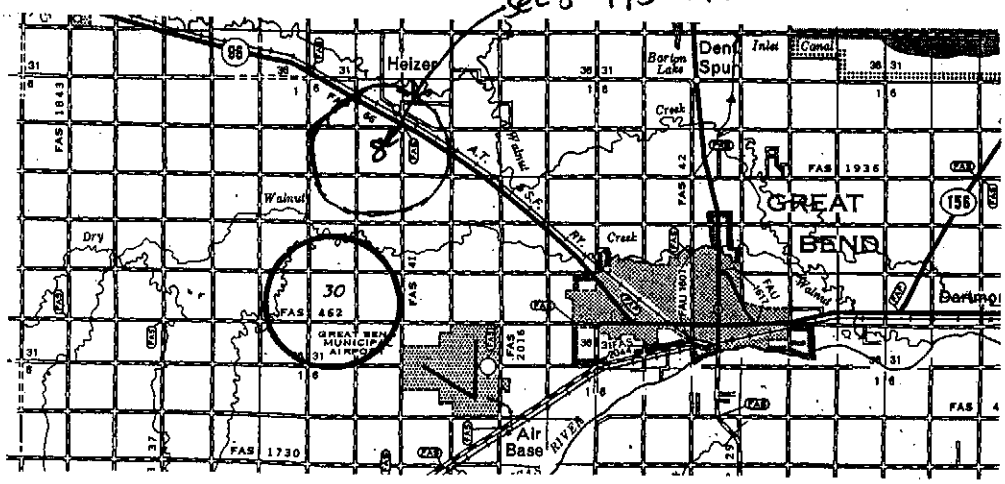
Sec 8-19S-14W