



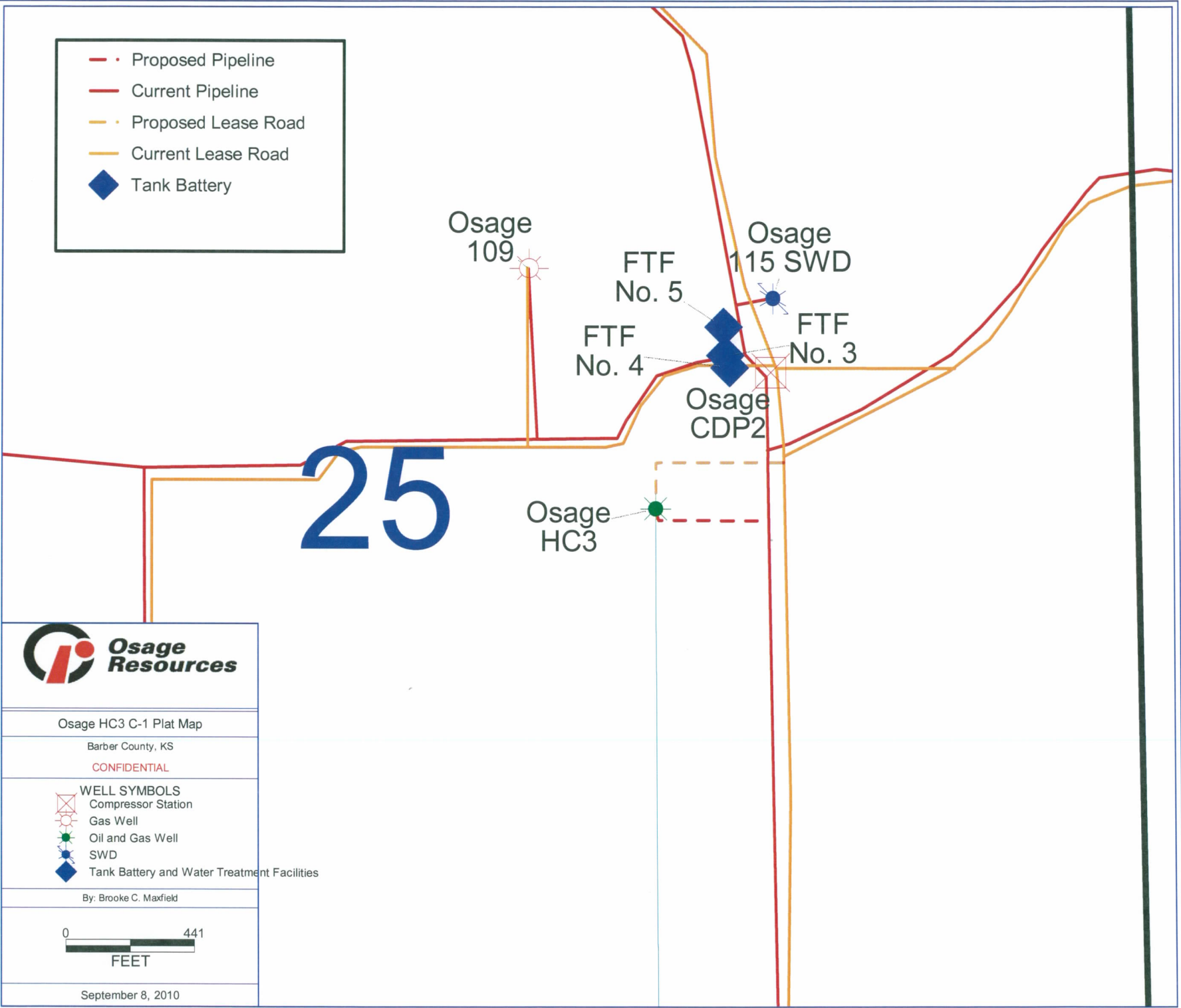






	Proposed Pipeline
	Current Pipeline
	Proposed Lease Road
	Current Lease Road
	Tank Battery






Osage HC3 C-1 Plat Map
Barber County, KS
CONFIDENTIAL

WELL SYMBOLS
 Compressor Station
 Gas Well
 Oil and Gas Well
 SWD
 Tank Battery and Water Treatment Facilities

By: Brooke C. Maxfield

0  441
FEET

September 8, 2010