



WELL COMPLETION FORM
WELL HISTORY - DESCRIPTION OF WELL & LEASE

OPERATOR: License # _____

Name: _____

Address 1: _____

Address 2: _____

City: _____ State: _____ Zip: _____ + _____

Contact Person: _____

Phone: (_____) _____

CONTRACTOR: License # _____

Name: _____

Wellsite Geologist: _____

Purchaser: _____

Designate Type of Completion:

- New Well Re-Entry Workover
- Oil WSW SWD SIOW
- Gas D&A ENHR SIGW
- OG GSW Temp. Abd.
- CM (Coal Bed Methane)
- Cathodic Other (Core, Expl., etc.): _____

If Workover/Re-entry: Old Well Info as follows:

Operator: _____

Well Name: _____

Original Comp. Date: _____ Original Total Depth: _____

- Deepening Re-perf. Conv. to ENHR Conv. to SWD
- Conv. to GSW
- Plug Back: _____ Plug Back Total Depth _____
- Commingled Permit #: _____
- Dual Completion Permit #: _____
- SWD Permit #: _____
- ENHR Permit #: _____
- GSW Permit #: _____

Spud Date or Recompletion Date Date Reached TD Completion Date or Recompletion Date

API No. 15 - _____

Spot Description: _____

_____-_____-_____- Sec. _____ Twp. _____ S. R. _____ East West

_____ Feet from North / South Line of Section

_____ Feet from East / West Line of Section

Footages Calculated from Nearest Outside Section Corner:

- NE NW SE SW

County: _____

Lease Name: _____ Well #: _____

Field Name: _____

Producing Formation: _____

Elevation: Ground: _____ Kelly Bushing: _____

Total Depth: _____ Plug Back Total Depth: _____

Amount of Surface Pipe Set and Cemented at: _____ Feet

Multiple Stage Cementing Collar Used? Yes No

If yes, show depth set: _____ Feet

If Alternate II completion, cement circulated from: _____

feet depth to: _____ w/ _____ sx cmt.

Drilling Fluid Management Plan

(Data must be collected from the Reserve Pit)

Chloride content: _____ ppm Fluid volume: _____ bbls

Dewatering method used: _____

Location of fluid disposal if hauled offsite: _____

Operator Name: _____

Lease Name: _____ License #: _____

Quarter _____ Sec. _____ Twp. _____ S. R. _____ East West

County: _____ Permit #: _____

AFFIDAVIT

I am the affiant and I hereby certify that all requirements of the statutes, rules and regulations promulgated to regulate the oil and gas industry have been fully complied with and the statements herein are complete and correct to the best of my knowledge.

Submitted Electronically

KCC Office Use ONLY

- Letter of Confidentiality Received
Date: _____
- Confidential Release Date: _____
- Wireline Log Received
- Geologist Report Received
- UIC Distribution
- ALT I II III Approved by: _____ Date: _____



Operator Name: _____ Lease Name: _____ Well #: _____

Sec. _____ Twp. _____ S. R. _____ East West County: _____

INSTRUCTIONS: Show important tops and base of formations penetrated. Detail all cores. Report all final copies of drill stems tests giving interval tested, time tool open and closed, flowing and shut-in pressures, whether shut-in pressure reached static level, hydrostatic pressures, bottom hole temperature, fluid recovery, and flow rates if gas to surface test, along with final chart(s). Attach extra sheet if more space is needed. Attach complete copy of all Electric Wire-line Logs surveyed. Attach final geological well site report.

Drill Stem Tests Taken <input type="checkbox"/> Yes <input type="checkbox"/> No <i>(Attach Additional Sheets)</i> Samples Sent to Geological Survey <input type="checkbox"/> Yes <input type="checkbox"/> No Cores Taken <input type="checkbox"/> Yes <input type="checkbox"/> No Electric Log Run <input type="checkbox"/> Yes <input type="checkbox"/> No Electric Log Submitted Electronically <input type="checkbox"/> Yes <input type="checkbox"/> No <i>(If no, Submit Copy)</i> List All E. Logs Run:	<input type="checkbox"/> Log Formation (Top), Depth and Datum <input type="checkbox"/> Sample Name Top Datum
---	---

CASING RECORD <input type="checkbox"/> New <input type="checkbox"/> Used							
Report all strings set-conductor, surface, intermediate, production, etc.							
Purpose of String	Size Hole Drilled	Size Casing Set (In O.D.)	Weight Lbs. / Ft.	Setting Depth	Type of Cement	# Sacks Used	Type and Percent Additives

ADDITIONAL CEMENTING / SQUEEZE RECORD				
Purpose:	Depth Top Bottom	Type of Cement	# Sacks Used	Type and Percent Additives
_____ Perforate _____ Protect Casing _____ Plug Back TD _____ Plug Off Zone				

Shots Per Foot	PERFORATION RECORD - Bridge Plugs Set/Type Specify Footage of Each Interval Perforated	Acid, Fracture, Shot, Cement Squeeze Record <i>(Amount and Kind of Material Used)</i>	Depth

TUBING RECORD: Size: _____ Set At: _____ Packer At: _____ Liner Run: Yes No

Date of First, Resumed Production, SWD or ENHR. _____ Producing Method:
 Flowing Pumping Gas Lift Other *(Explain)* _____

Estimated Production Per 24 Hours	Oil Bbbs.	Gas Mcf	Water Bbbs.	Gas-Oil Ratio	Gravity
-----------------------------------	-----------	---------	-------------	---------------	---------

DISPOSITION OF GAS: <input type="checkbox"/> Vented <input type="checkbox"/> Sold <input type="checkbox"/> Used on Lease <i>(If vented, Submit ACO-18.)</i>	METHOD OF COMPLETION: <input type="checkbox"/> Open Hole <input type="checkbox"/> Perf. <input type="checkbox"/> Dually Comp. <input type="checkbox"/> Commingled <i>(Submit ACO-5)</i> <i>(Submit ACO-4)</i> <input type="checkbox"/> Other <i>(Specify)</i> _____	PRODUCTION INTERVAL: _____ _____
--	---	---

Form	ACO1 - Well Completion
Operator	Mull Drilling Company, Inc.
Well Name	Penka 1-19
Doc ID	1068679

All Electric Logs Run

CDL/CNL
DIL
Micro
Sonic

Form	ACO1 - Well Completion
Operator	Mull Drilling Company, Inc.
Well Name	Penka 1-19
Doc ID	1068679

Tops

Name	Top	Datum
Anhydrite	2131	+ 628
B/Anhydrite	2160	+ 599
Heebner Shale	3912	- 1153
Lansing	3950	- 1191
Stark Shale	4204	- 1435
Pawnee	4406	- 1647
Ft. Scott	4460	- 1701
Cherokee Shale	4484	- 1725
Mississippian	4544	- 1785

Conservation Division
Finney State Office Building
130 S. Market, Rm. 2078
Wichita, KS 67202-3802



Phone: 316-337-6200
Fax: 316-337-6211
<http://kcc.ks.gov/>

Mark Sievers, Chairman
Ward Loyd, Commissioner
Thomas E. Wright, Commissioner

Sam Brownback, Governor

November 22, 2011

Mark Shreve
Mull Drilling Company, Inc.
1700 N WATERFRONT PKWY
BLDG 1200
WICHITA, KS 67206

Re: ACO1
API 15-101-22305-00-00
Penka 1-19
SE/4 Sec.19-17S-28W
Lane County, Kansas

Dear Production Department:

We are herewith requesting that the Well Completion Form ACO-1 and attached information for the subject well be held confidential for a period of two years.

Should you have any questions or need additional information regarding subject well, please contact our office.

Respectfully,
Mark Shreve



CONSOLIDATED
Oil Well Services, LLC

TICKET NUMBER 28154

LOCATION Oakley

FOREMAN Fuzzy

PO Box 884, Chanute, KS 66720
620-431-9210 or 800-467-8676

FIELD TICKET & TREATMENT REPORT
CEMENT

ES

DATE	CUSTOMER #	WELL NAME & NUMBER	SECTION	TOWNSHIP	RANGE	COUNTY	
8-12-11	5659	#1-19 PENKA UNIT	19	17	28	Lane	
CUSTOMER Mull Dalg			DISPATCH 30- RD 200 1/26 N in				
MAILING ADDRESS							
CITY		STATE	ZIP CODE	TRUCK #	DRIVER	TRUCK #	DRIVER
				463	Josh G		
				439	Damon M		

JOB TYPE Surf Case NOLE SIZE 12"1/4 NOLE DEPTH 213' CASING SIZE & WEIGHT 8 5/8
 CASING DEPTH 211 1/2 DRILL PIPE _____ TUBING _____ OTHER _____
 SLURRY WEIGHT 15.2 SLURRY VOL 1.34 WATER gal/sk 6.5 CEMENT LEFT in CASING 15'
 DISPLACEMENT 12.4 DISPLACEMENT PBI _____ MIX PBI _____ RATE _____

REMARKS: Safety meeting on Duke #2. Discuss + circulate
with 16 sacks class 'A' 390cc 290gal. Displace 12"1/4
BAL + shut in. Cement did circulate approx 60
BBH to pit

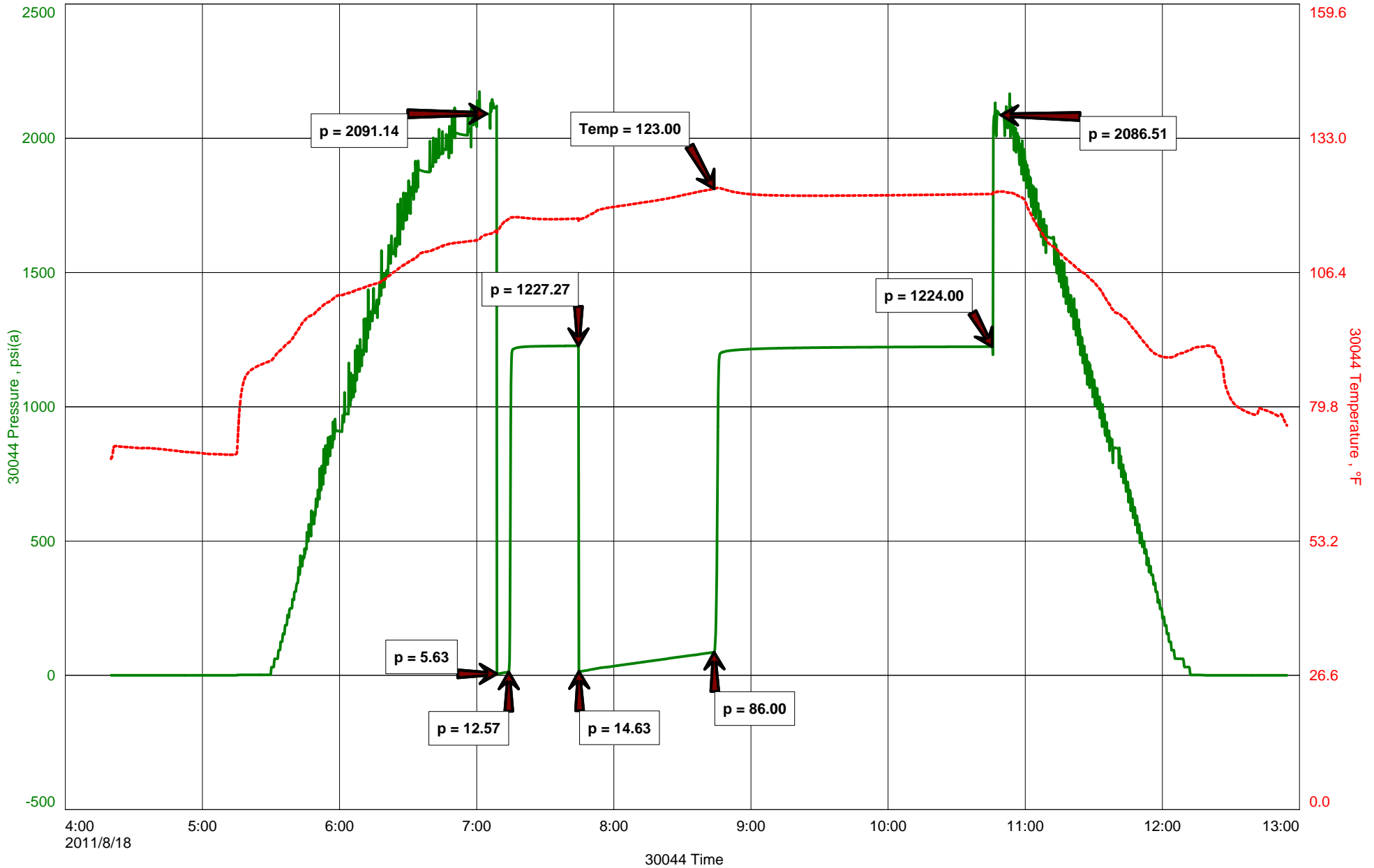
Thanks Fuzzy crew

ACCOUNT CODE	QUANTITY or UNITS	DESCRIPTION of SERVICES or PRODUCT	UNIT PRICE	TOTAL
5401 S	1	PUMP CHARGE	1025.00	1025.00
5406	35	MILEAGE	5.00	175.00
5407A	7.76 Ton	Ton mileage Delivery	1.38	428.87
1104 S	165 SKS	Class 'A' cement	16.80	2772.00
1102	465 #	Calcium Chloride	.84	390.60
1118 B	310 #	Bentonite	.24	74.40
		subtotal		4865.87
		less 15% disc		729.87
				4135.99
		6.39%	SALES TAX	173.35
			ESTIMATED TOTAL	4309.09

Rev'n 8737 AUTHORIZATION John J. Lambuster TITLE _____ DATE _____

I acknowledge that the payment terms, unless specifically amended in writing on the front of the form or in the customer's account records, at our office, and conditions of service on the back of this form are in effect for services identified on this form.

PENKA #1-19



DIAMOND TESTING

Pressure Survey Report

General Information

Company Name	MULL DRLG CO. INC.	Job Number	M196
Well Name	PENKA #1-19	Representative	MIKE COCHRAN
Unique Well ID	DST#1 4285-4326 MARMATON	Well Operator	MULL DRLG CO. INC.
Surface Location	SEC.19-13S-28W LANE CO.KS.	Report Date	2011/08/18
Field	WILDCAT	Prepared By	MIKE COCHRAN
Well Type	Vertical	Qualified By	MAC ARMSTRONG
		Test Unit	NO. 1

Test Information

Test Type	CONVENTIONAL		
Formation	DST#1 4285-4326 MARMATON		
Test Purpose (AEUB)	Initial Test		
Start Test Date	2011/08/18	Start Test Time	04:20:00
Final Test Date	2011/08/18	Final Test Time	12:55:00
		Well Fluid Type	01 Oil
Gauge Name	30044		
Gauge Serial Number			

Test Results

Remarks

RECOVERED:
150' GWM 2%GAS, 10% WTR, 88% MUD, LIGHT SCUM OF OIL
30' MW 75% WTR, 25% MUD
180' TOTAL FLUID

CHLOR: 22,000 PPM
PH:9.0
RW: .18 @ 100 DEG

TOOL SAMPLE: 3% GAS, 4% OIL, 58%WTR, 35% MUD



DIAMOND TESTING
P.O. Box 157
HOISINGTON, KANSAS 67544
(800) 542-7313
DRILL-STEM TEST TICKET
FILE: _____

TIME ON: _____
TIME OFF: _____

Company _____ Lease & Well No. _____
Contractor _____ Charge to _____
Elevation _____ Formation _____ Effective Pay _____ Ft. Ticket No. _____
Date _____ Sec. _____ Twp. _____ S Range _____ W County _____ State **KANSAS**
Test Approved By _____ Diamond Representative _____

Formation Test No. _____ Interval Tested from _____ ft. to _____ ft. Total Depth _____ ft.
Packer Depth _____ ft. Size 6 3/4 in. Packer depth _____ ft. Size 6 3/4 in.
Packer Depth _____ ft. Size 6 3/4 in. Packer depth _____ ft. Size 6 3/4 in.
Depth of Selective Zone Set _____

Top Recorder Depth (Inside) _____ ft. Recorder Number _____ Cap. _____ P.S.I.
Bottom Recorder Depth (Outside) _____ ft. Recorder Number _____ Cap. _____ P.S.I.
Below Straddle Recorder Depth _____ ft. Recorder Number _____ Cap. _____ P.S.I.

Mud Type _____ Viscosity _____ Drill Collar Length _____ ft. I.D. 2 1/4 in.
Weight _____ Water Loss _____ cc. Weight Pipe Length _____ ft. I.D. 2 7/8 in.
Chlorides _____ P.P.M. Drill Pipe Length _____ ft. I.D. 3 1/2 in.
Jars: Make STERLING Serial Number _____ Test Tool Length _____ ft. Tool Size 3 1/2-IF in.
Did Well Flow? _____ Reversed Out _____ Anchor Length _____ ft. Size 4 1/2-FH in.
Main Hole Size 7 7/8 Tool Joint Size 4 1/2 in. Surface Choke Size 1 in. Bottom Choke Size 5/8 in.

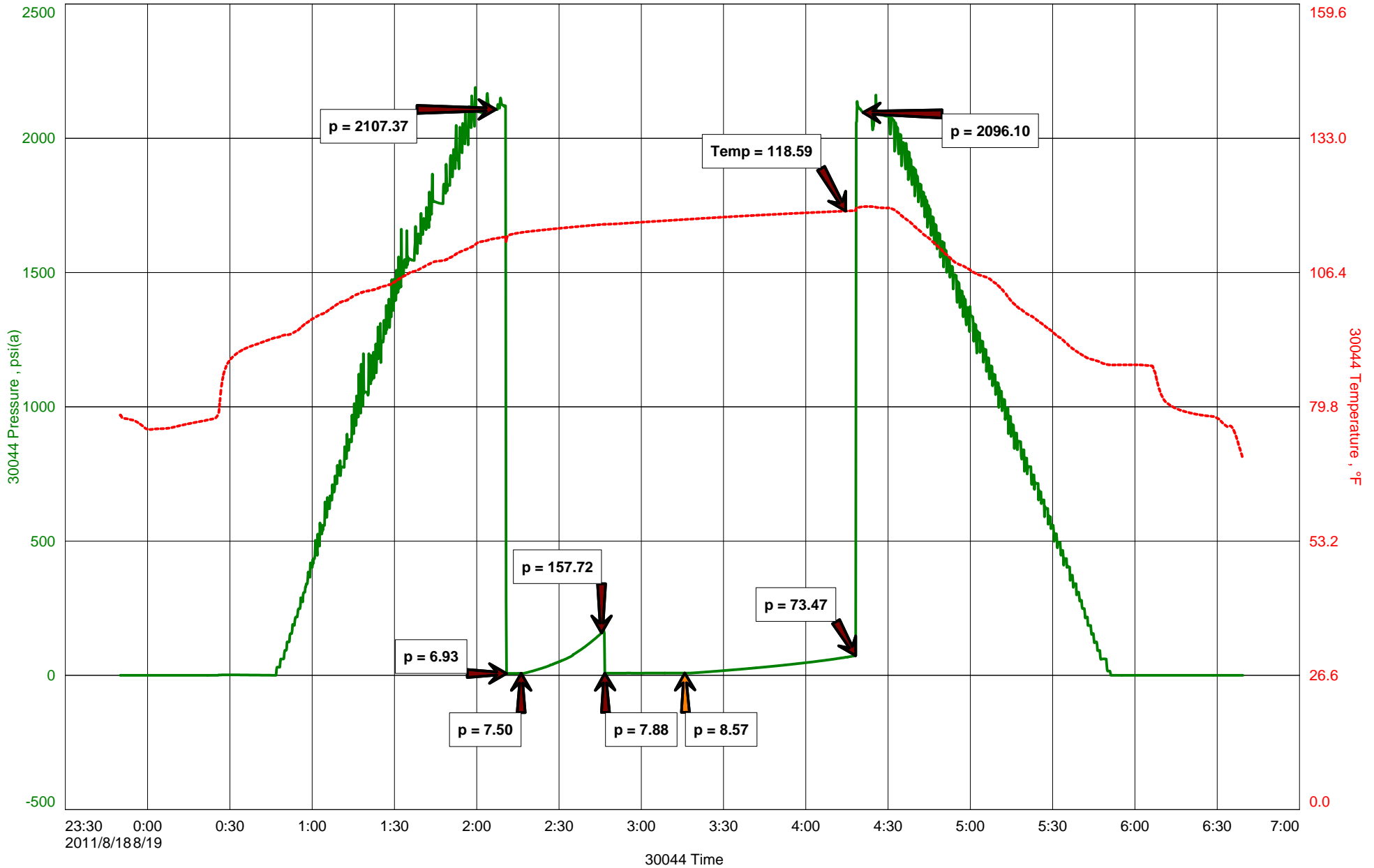
Blow: 1st Open: _____
2nd Open: _____

Recovered _____ ft. of _____	Price Job Other Charges Insurance Total
Recovered _____ ft. of _____	
Recovered _____ ft. of _____	
Recovered _____ ft. of _____	
Recovered _____ ft. of _____	
Recovered _____ ft. of _____	
Remarks: _____	

Time Set Packer(s) _____ A.M. P.M. Time Started Off Bottom _____ A.M. P.M. Maximum Temperature _____
Initial Hydrostatic Pressure..... (A) _____ P.S.I.
Initial Flow Period..... Minutes _____ (B) _____ P.S.I. to (C) _____ P.S.I.
Initial Closed In Period..... Minutes _____ (D) _____ P.S.I.
Final Flow Period..... Minutes _____ (E) _____ P.S.I. to (F) _____ P.S.I.
Final Closed In Period..... Minutes _____ (G) _____ P.S.I.
Final Hydrostatic Pressure..... (H) _____ P.S.I.

Diamond Testing shall not be liable for damages of any kind to the property or personnel of the one for whom a test is made or for any loss suffered or sustained, directly or indirectly, through the use of its equipment, or its statement or opinion concerning the result of any test. Tools lost or damaged in the hole shall be paid for at cost by the party for whom the test is made.

PENKA #1-19



DIAMOND TESTING

Pressure Survey Report

General Information

Company Name	MULL DRLG CO. INC.	Job Number	M197
Well Name	PENKA #1-19	Representative	MIKE COCHRAN
Unique Well ID	DST#2 4357-4402 ALTAMONT	Well Operator	MULL DRLG CO. INC.
Surface Location	SEC.19-13S-28W LANE CO.KS.	Report Date	2011/08/19
Field	WILDCAT	Prepared By	MIKE COCHRAN
Well Type	Vertical	Qualified By	MAC ARMSTRONG
		Test Unit	NO. 1

Test Information

Test Type	CONVENTIONAL		
Formation	DST#2 4357-4402 ALTAMONT		
Test Purpose (AEUB)	Initial Test		
Start Test Date	2011/08/18	Start Test Time	23:50:00
Final Test Date	2011/08/19	Final Test Time	06:40:00
		Well Fluid Type	01 Oil
Gauge Name	30044		
Gauge Serial Number			

Test Results

Remarks

RECOVERED:
5' DM
5' TOTAL FLUID

TOOL SAMPLE: DRLG MUD W/ SOME OIL SPOTTING, SLIGHT GASSY ODOR



DIAMOND TESTING
P.O. Box 157
HOISINGTON, KANSAS 67544
(800) 542-7313
DRILL-STEM TEST TICKET
FILE: _____

TIME ON: _____
TIME OFF: _____

Company _____ Lease & Well No. _____
Contractor _____ Charge to _____
Elevation _____ Formation _____ Effective Pay _____ Ft. Ticket No. _____
Date _____ Sec. _____ Twp. _____ S Range _____ W County _____ State **KANSAS**
Test Approved By _____ Diamond Representative _____

Formation Test No. _____ Interval Tested from _____ ft. to _____ ft. Total Depth _____ ft.
Packer Depth _____ ft. Size 6 3/4 in. Packer depth _____ ft. Size 6 3/4 in.
Packer Depth _____ ft. Size 6 3/4 in. Packer depth _____ ft. Size 6 3/4 in.
Depth of Selective Zone Set _____

Top Recorder Depth (Inside) _____ ft. Recorder Number _____ Cap. _____ P.S.I.
Bottom Recorder Depth (Outside) _____ ft. Recorder Number _____ Cap. _____ P.S.I.
Below Straddle Recorder Depth _____ ft. Recorder Number _____ Cap. _____ P.S.I.

Mud Type _____ Viscosity _____ Drill Collar Length _____ ft. I.D. 2 1/4 in.
Weight _____ Water Loss _____ cc. Weight Pipe Length _____ ft. I.D. 2 7/8 in.
Chlorides _____ P.P.M. Drill Pipe Length _____ ft. I.D. 3 1/2 in.
Jars: Make STERLING Serial Number _____ Test Tool Length _____ ft. Tool Size 3 1/2-IF in.
Did Well Flow? _____ Reversed Out _____ Anchor Length _____ ft. Size 4 1/2-FH in.
Main Hole Size 7 7/8 Tool Joint Size 4 1/2 in. Surface Choke Size 1 in. Bottom Choke Size 5/8 in.

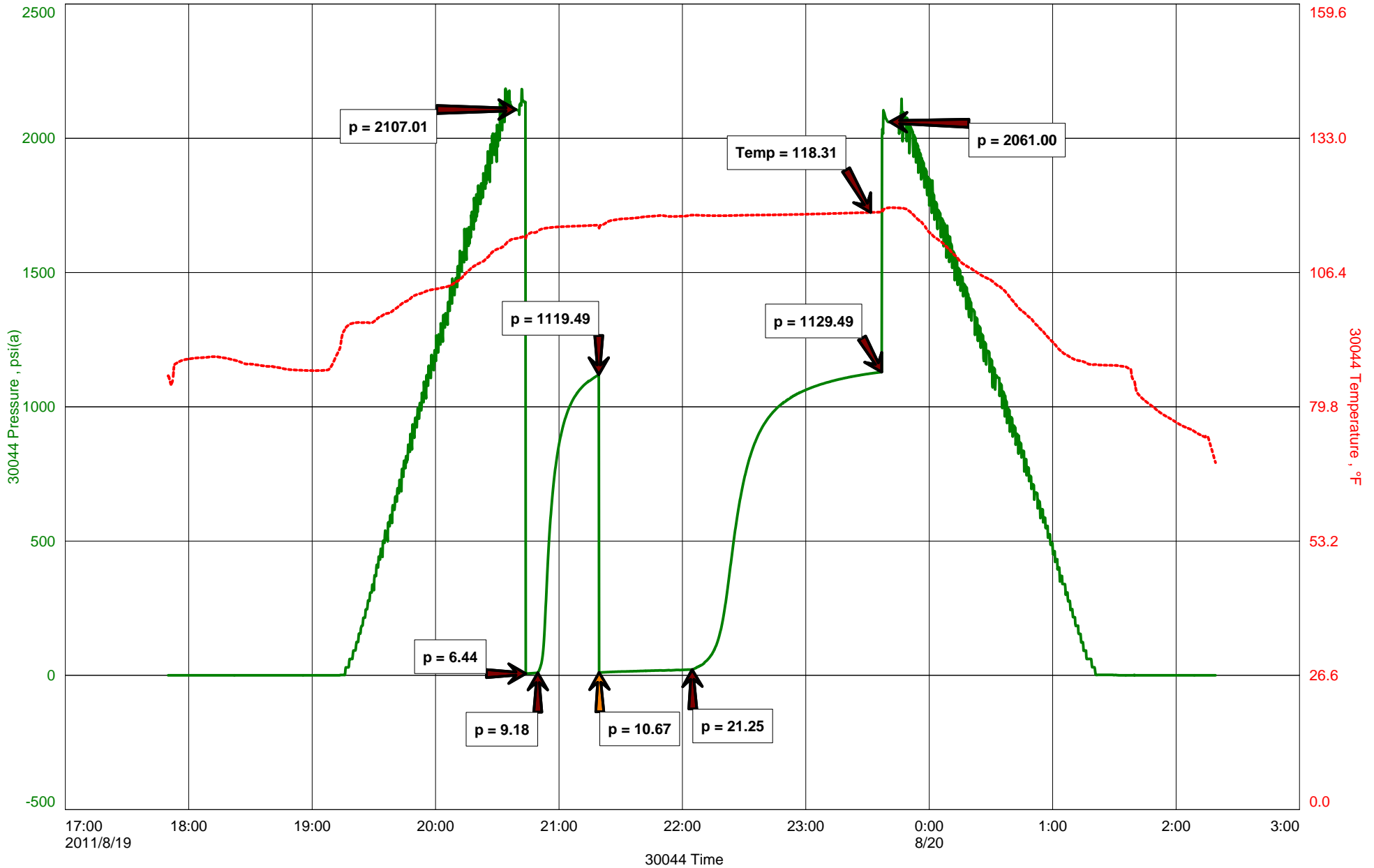
Blow: 1st Open: _____
2nd Open: _____

Recovered _____ ft. of _____	Price Job Other Charges Insurance Total
Recovered _____ ft. of _____	
Recovered _____ ft. of _____	
Recovered _____ ft. of _____	
Recovered _____ ft. of _____	
Recovered _____ ft. of _____	
Remarks: _____	

Time Set Packer(s) _____ A.M. P.M. Time Started Off Bottom _____ A.M. P.M. Maximum Temperature _____
Initial Hydrostatic Pressure..... (A) _____ P.S.I.
Initial Flow Period..... Minutes _____ (B) _____ P.S.I. to (C) _____ P.S.I.
Initial Closed In Period..... Minutes _____ (D) _____ P.S.I.
Final Flow Period..... Minutes _____ (E) _____ P.S.I. to (F) _____ P.S.I.
Final Closed In Period..... Minutes _____ (G) _____ P.S.I.
Final Hydrostatic Pressure..... (H) _____ P.S.I.

Diamond Testing shall not be liable for damages of any kind to the property or personnel of the one for whom a test is made or for any loss suffered or sustained, directly or indirectly, through the use of its equipment, or its statement or opinion concerning the result of any test. Tools lost or damaged in the hole shall be paid for at cost by the party for whom the test is made.

PENKA #1-19



DIAMOND TESTING

Pressure Survey Report

General Information

Company Name	MULL DRLG CO. INC.	Job Number	M198
Well Name	PENKA #1-19	Representative	MIKE COCHRAN
Unique Well ID	DST#3 4395-4486 PAWNEE/FT.SCOTT	Well Operator	MULL DRLG CO. INC.
Surface Location	SEC.19-13S-28W LANE CO.KS.	Report Date	2011/08/19
Field	WILDCAT	Prepared By	MIKE COCHRAN
Well Type	Vertical	Qualified By	MAC ARMSTRONG
		Test Unit	NO. 1

Test Information

Test Type	CONVENTIONAL		
Formation	DST#3 4395-4486 PAWNEE/FT.SCOTT		
Test Purpose (AEUB)	Initial Test		
Start Test Date	2011/08/19	Start Test Time	17:50:00
Final Test Date	2011/08/19	Final Test Time	02:20:00
		Well Fluid Type	01 Oil
Gauge Name	30044		
Gauge Serial Number			

Test Results

Remarks

RECOVERED:
30' DM, 100% MUD, W/ A THIN SCUM OF OIL
30' TOTAL FLUID

TOOL SAMPLE: DM W/ SPOTS OF OIL



DIAMOND TESTING
P.O. Box 157
HOISINGTON, KANSAS 67544
(800) 542-7313
DRILL-STEM TEST TICKET
FILE: _____

TIME ON: _____
TIME OFF: _____

Company _____ Lease & Well No. _____
Contractor _____ Charge to _____
Elevation _____ Formation _____ Effective Pay _____ Ft. Ticket No. _____
Date _____ Sec. _____ Twp. _____ S Range _____ W County _____ State **KANSAS**
Test Approved By _____ Diamond Representative _____

Formation Test No. _____ Interval Tested from _____ ft. to _____ ft. Total Depth _____ ft.
Packer Depth _____ ft. Size 6 3/4 in. Packer depth _____ ft. Size 6 3/4 in.
Packer Depth _____ ft. Size 6 3/4 in. Packer depth _____ ft. Size 6 3/4 in.
Depth of Selective Zone Set _____

Top Recorder Depth (Inside) _____ ft. Recorder Number _____ Cap. _____ P.S.I.
Bottom Recorder Depth (Outside) _____ ft. Recorder Number _____ Cap. _____ P.S.I.
Below Straddle Recorder Depth _____ ft. Recorder Number _____ Cap. _____ P.S.I.

Mud Type _____ Viscosity _____ Drill Collar Length _____ ft. I.D. 2 1/4 in.
Weight _____ Water Loss _____ cc. Weight Pipe Length _____ ft. I.D. 2 7/8 in.
Chlorides _____ P.P.M. Drill Pipe Length _____ ft. I.D. 3 1/2 in.
Jars: Make STERLING Serial Number _____ Test Tool Length _____ ft. Tool Size 3 1/2-IF in.
Did Well Flow? _____ Reversed Out _____ Anchor Length _____ ft. Size 4 1/2-FH in.
Main Hole Size 7 7/8 Tool Joint Size 4 1/2 in. Surface Choke Size 1 in. Bottom Choke Size 5/8 in.

Blow: 1st Open: _____
2nd Open: _____

Recovered _____ ft. of _____	
Recovered _____ ft. of _____	
Recovered _____ ft. of _____	
Recovered _____ ft. of _____	
Recovered _____ ft. of _____	Price Job
Recovered _____ ft. of _____	Other Charges
Remarks: _____	Insurance
	Total

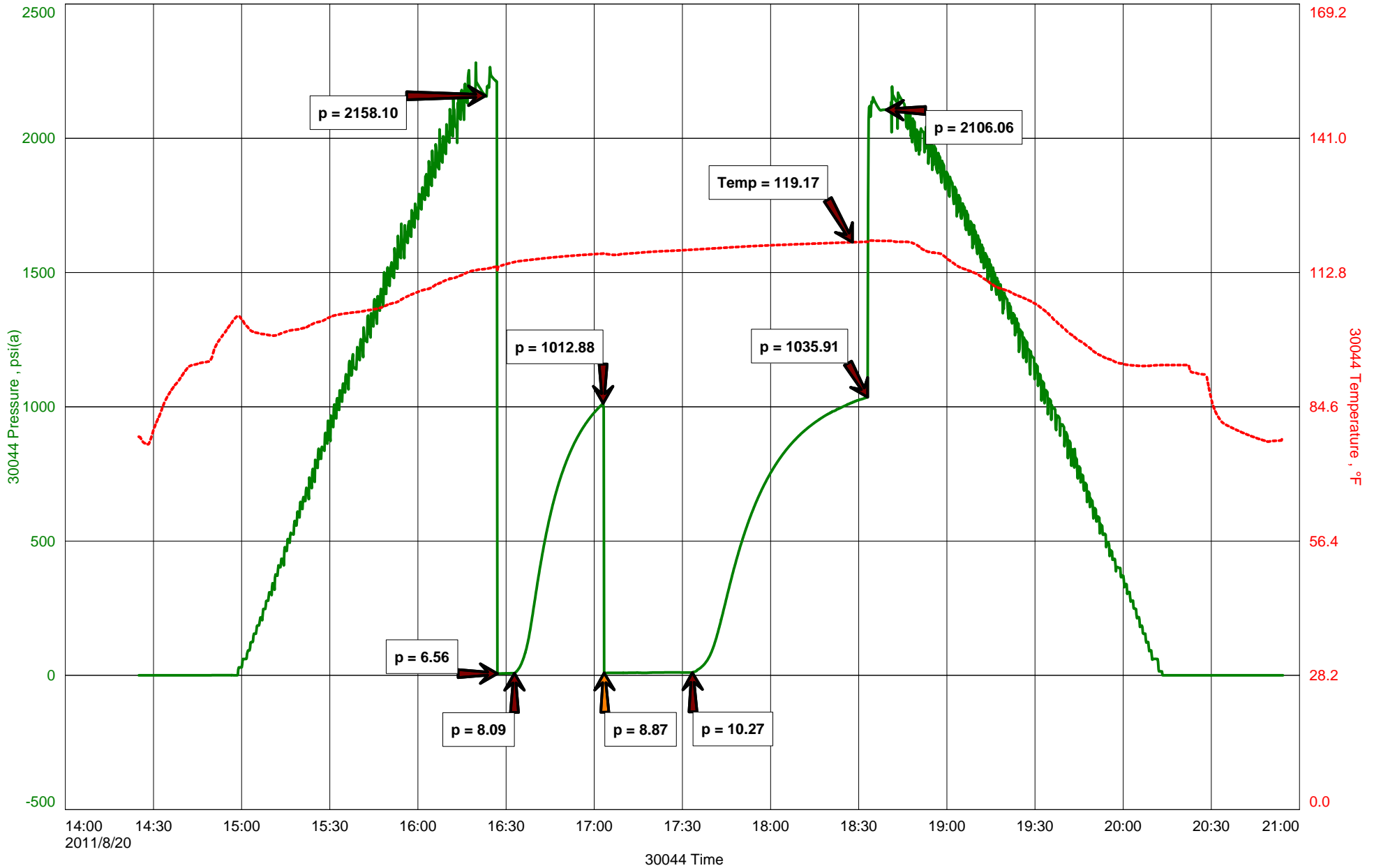
Time Set Packer(s) _____ A.M. P.M. Time Started Off Bottom _____ A.M. P.M. Maximum Temperature _____
Initial Hydrostatic Pressure..... (A) _____ P.S.I.
Initial Flow Period..... Minutes _____ (B) _____ P.S.I. to (C) _____ P.S.I.
Initial Closed In Period..... Minutes _____ (D) _____ P.S.I.
Final Flow Period..... Minutes _____ (E) _____ P.S.I. to (F) _____ P.S.I.
Final Closed In Period..... Minutes _____ (G) _____ P.S.I.
Final Hydrostatic Pressure..... (H) _____ P.S.I.

Diamond Testing shall not be liable for damages of any kind to the property or personnel of the one for whom a test is made or for any loss suffered or sustained, directly or indirectly, through the use of its equipment, or its statement or opinion concerning the result of any test. Tools lost or damaged in the hole shall be paid for at cost by the party for whom the test is made.

MULL DRLG CO. INC.
DST#4 4481-4558 JOHNSON ZONE
Start Test Date: 2011/08/20
Final Test Date: 2011/08/20

PENKA #1-19
Formation: DST#4 4481-4558 JOHNSON ZONE
Pool: WILDCAT
Job Number: M199

PENKA #1-19



DIAMOND TESTING

Pressure Survey Report

General Information

Company Name	MULL DRLG CO. INC.	Job Number	M199
Well Name	PENKA #1-19	Representative	MIKE COCHRAN
Unique Well ID	DST#4 4481-4558 JOHNSON ZONE	Well Operator	MULL DRLG CO. INC.
Surface Location	SEC.19-13S-28W LANE CO.KS.	Report Date	2011/08/20
Field	WILDCAT	Prepared By	MIKE COCHRAN
Well Type	Vertical	Qualified By	MAC ARMSTRONG
		Test Unit	NO. 1

Test Information

Test Type	CONVENTIONAL		
Formation	DST#4 4481-4558 JOHNSON ZONE		
Test Purpose (AEUB)	Initial Test		
Start Test Date	2011/08/20	Start Test Time	14:25:00
Final Test Date	2011/08/20	Final Test Time	20:55:00
		Well Fluid Type	01 Oil
Gauge Name	30044		
Gauge Serial Number			

Test Results

Remarks

RECOVERED:
5' DM 100% MUD
5' TOTAL FLUID

TOOL SAMPLE: DRLG MUD W/ A FEW SPOTS OF OIL



DIAMOND TESTING
P.O. Box 157
HOISINGTON, KANSAS 67544
(800) 542-7313
DRILL-STEM TEST TICKET
FILE: _____

TIME ON: _____
TIME OFF: _____

Company _____ Lease & Well No. _____
Contractor _____ Charge to _____
Elevation _____ Formation _____ Effective Pay _____ Ft. Ticket No. _____
Date _____ Sec. _____ Twp. _____ S Range _____ W County _____ State **KANSAS**
Test Approved By _____ Diamond Representative _____

Formation Test No. _____ Interval Tested from _____ ft. to _____ ft. Total Depth _____ ft.
Packer Depth _____ ft. Size 6 3/4 in. Packer depth _____ ft. Size 6 3/4 in.
Packer Depth _____ ft. Size 6 3/4 in. Packer depth _____ ft. Size 6 3/4 in.
Depth of Selective Zone Set _____

Top Recorder Depth (Inside) _____ ft. Recorder Number _____ Cap. _____ P.S.I.
Bottom Recorder Depth (Outside) _____ ft. Recorder Number _____ Cap. _____ P.S.I.
Below Straddle Recorder Depth _____ ft. Recorder Number _____ Cap. _____ P.S.I.

Mud Type _____ Viscosity _____ Drill Collar Length _____ ft. I.D. 2 1/4 in.
Weight _____ Water Loss _____ cc. Weight Pipe Length _____ ft. I.D. 2 7/8 in.
Chlorides _____ P.P.M. Drill Pipe Length _____ ft. I.D. 3 1/2 in.
Jars: Make STERLING Serial Number _____ Test Tool Length _____ ft. Tool Size 3 1/2-IF in.
Did Well Flow? _____ Reversed Out _____ Anchor Length _____ ft. Size 4 1/2-FH in.
Main Hole Size 7 7/8 Tool Joint Size 4 1/2 in. Surface Choke Size 1 in. Bottom Choke Size 5/8 in.

Blow: 1st Open: _____
2nd Open: _____

Recovered _____ ft. of _____	
Recovered _____ ft. of _____	
Recovered _____ ft. of _____	
Recovered _____ ft. of _____	
Recovered _____ ft. of _____	Price Job
Recovered _____ ft. of _____	Other Charges
Remarks: _____	Insurance
	Total

Time Set Packer(s) _____ A.M. P.M. Time Started Off Bottom _____ A.M. P.M. Maximum Temperature _____
Initial Hydrostatic Pressure..... (A) _____ P.S.I.
Initial Flow Period..... Minutes _____ (B) _____ P.S.I. to (C) _____ P.S.I.
Initial Closed In Period..... Minutes _____ (D) _____ P.S.I.
Final Flow Period..... Minutes _____ (E) _____ P.S.I. to (F) _____ P.S.I.
Final Closed In Period..... Minutes _____ (G) _____ P.S.I.
Final Hydrostatic Pressure..... (H) _____ P.S.I.

Diamond Testing shall not be liable for damages of any kind to the property or personnel of the one for whom a test is made or for any loss suffered or sustained, directly or indirectly, through the use of its equipment, or its statement or opinion concerning the result of any test. Tools lost or damaged in the hole shall be paid for at cost by the party for whom the test is made.