



Confidentiality Requested:

Yes  No

KANSAS CORPORATION COMMISSION 1070385  
OIL & GAS CONSERVATION DIVISION

Form ACO-1

August 2013

Form must be Typed  
Form must be Signed  
All blanks must be Filled

WELL COMPLETION FORM  
WELL HISTORY - DESCRIPTION OF WELL & LEASE

OPERATOR: License # \_\_\_\_\_

Name: \_\_\_\_\_

Address 1: \_\_\_\_\_

Address 2: \_\_\_\_\_

City: \_\_\_\_\_ State: \_\_\_\_\_ Zip: \_\_\_\_\_ + \_\_\_\_\_

Contact Person: \_\_\_\_\_

Phone: ( \_\_\_\_\_ ) \_\_\_\_\_

CONTRACTOR: License # \_\_\_\_\_

Name: \_\_\_\_\_

Wellsite Geologist: \_\_\_\_\_

Purchaser: \_\_\_\_\_

Designate Type of Completion:

- New Well       Re-Entry       Workover
- Oil       WSW       SWD       SIOW
- Gas       D&A       ENHR       SIGW
- OG       GSW       Temp. Abd.
- CM (Coal Bed Methane)
- Cathodic       Other (Core, Expl., etc.): \_\_\_\_\_

If Workover/Re-entry: Old Well Info as follows:

Operator: \_\_\_\_\_

Well Name: \_\_\_\_\_

Original Comp. Date: \_\_\_\_\_ Original Total Depth: \_\_\_\_\_

- Deepening       Re-perf.       Conv. to ENHR       Conv. to SWD
- Plug Back       Conv. to GSW       Conv. to Producer
- Commingled      Permit #: \_\_\_\_\_
- Dual Completion      Permit #: \_\_\_\_\_
- SWD      Permit #: \_\_\_\_\_
- ENHR      Permit #: \_\_\_\_\_
- GSW      Permit #: \_\_\_\_\_

Spud Date or Recompletion Date	Date Reached TD	Completion Date or Recompletion Date
-----------------------------------	-----------------	---

API No. 15 - \_\_\_\_\_

Spot Description: \_\_\_\_\_

\_\_\_\_\_ - \_\_\_\_\_ - \_\_\_\_\_ Sec. \_\_\_\_\_ Twp. \_\_\_\_\_ S. R. \_\_\_\_\_  East  West

\_\_\_\_\_ Feet from  North /  South Line of Section

\_\_\_\_\_ Feet from  East /  West Line of Section

Footages Calculated from Nearest Outside Section Corner:

- NE       NW       SE       SW

GPS Location: Lat: \_\_\_\_\_, Long: \_\_\_\_\_  
(e.g. xx.xxxxx) (e.g. -xxx.xxxxx)

Datum:  NAD27       NAD83       WGS84

County: \_\_\_\_\_

Lease Name: \_\_\_\_\_ Well #: \_\_\_\_\_

Field Name: \_\_\_\_\_

Producing Formation: \_\_\_\_\_

Elevation: Ground: \_\_\_\_\_ Kelly Bushing: \_\_\_\_\_

Total Vertical Depth: \_\_\_\_\_ Plug Back Total Depth: \_\_\_\_\_

Amount of Surface Pipe Set and Cemented at: \_\_\_\_\_ Feet

Multiple Stage Cementing Collar Used?  Yes  No

If yes, show depth set: \_\_\_\_\_ Feet

If Alternate II completion, cement circulated from: \_\_\_\_\_

feet depth to: \_\_\_\_\_ w/ \_\_\_\_\_ sx cmt.

Drilling Fluid Management Plan

(Data must be collected from the Reserve Pit)

Chloride content: \_\_\_\_\_ ppm Fluid volume: \_\_\_\_\_ bbls

Dewatering method used: \_\_\_\_\_

Location of fluid disposal if hauled offsite:

Operator Name: \_\_\_\_\_

Lease Name: \_\_\_\_\_ License #: \_\_\_\_\_

Quarter \_\_\_\_\_ Sec. \_\_\_\_\_ Twp. \_\_\_\_\_ S. R. \_\_\_\_\_  East  West

County: \_\_\_\_\_ Permit #: \_\_\_\_\_

AFFIDAVIT

I am the affiant and I hereby certify that all requirements of the statutes, rules and regulations promulgated to regulate the oil and gas industry have been fully complied with and the statements herein are complete and correct to the best of my knowledge.

Submitted Electronically

KCC Office Use ONLY

- Confidentiality Requested  
Date: \_\_\_\_\_
- Confidential Release Date: \_\_\_\_\_
- Wireline Log Received
- Geologist Report Received
- UIC Distribution
- ALT  I  II  III Approved by: \_\_\_\_\_ Date: \_\_\_\_\_

1070385

Operator Name: \_\_\_\_\_ Lease Name: \_\_\_\_\_ Well #: \_\_\_\_\_

Sec. \_\_\_\_\_ Twp. \_\_\_\_\_ S. R. \_\_\_\_\_  East  West County: \_\_\_\_\_

**INSTRUCTIONS:** Show important tops of formations penetrated. Detail all cores. Report all final copies of drill stems tests giving interval tested, time tool open and closed, flowing and shut-in pressures, whether shut-in pressure reached static level, hydrostatic pressures, bottom hole temperature, fluid recovery, and flow rates if gas to surface test, along with final chart(s). Attach extra sheet if more space is needed.

Final Radioactivity Log, Final Logs run to obtain Geophysical Data and Final Electric Logs must be emailed to kcc-well-logs@kcc.ks.gov. Digital electronic log files must be submitted in LAS version 2.0 or newer AND an image file (TIFF or PDF).

Drill Stem Tests Taken <input type="checkbox"/> Yes <input type="checkbox"/> No <i>(Attach Additional Sheets)</i>  Samples Sent to Geological Survey <input type="checkbox"/> Yes <input type="checkbox"/> No  Cores Taken <input type="checkbox"/> Yes <input type="checkbox"/> No Electric Log Run <input type="checkbox"/> Yes <input type="checkbox"/> No  List All E. Logs Run: _____	<input type="checkbox"/> Log Formation (Top), Depth and Datum <input type="checkbox"/> Sample  Name Top Datum
--	---

CASING RECORD <input type="checkbox"/> New <input type="checkbox"/> Used							
Report all strings set-conductor, surface, intermediate, production, etc.							
Purpose of String	Size Hole Drilled	Size Casing Set (In O.D.)	Weight Lbs. / Ft.	Setting Depth	Type of Cement	# Sacks Used	Type and Percent Additives

ADDITIONAL CEMENTING / SQUEEZE RECORD				
Purpose:	Depth Top Bottom	Type of Cement	# Sacks Used	Type and Percent Additives
<input type="checkbox"/> Perforate <input type="checkbox"/> Protect Casing <input type="checkbox"/> Plug Back TD <input type="checkbox"/> Plug Off Zone				

Did you perform a hydraulic fracturing treatment on this well?  Yes  No *(If No, skip questions 2 and 3)*

Does the volume of the total base fluid of the hydraulic fracturing treatment exceed 350,000 gallons?  Yes  No *(If No, skip question 3)*

Was the hydraulic fracturing treatment information submitted to the chemical disclosure registry?  Yes  No *(If No, fill out Page Three of the ACO-1)*

Shots Per Foot	PERFORATION RECORD - Bridge Plugs Set/Type Specify Footage of Each Interval Perforated	Acid, Fracture, Shot, Cement Squeeze Record <i>(Amount and Kind of Material Used)</i>	Depth

TUBING RECORD:	Size:	Set At:	Packer At:	Liner Run: <input type="checkbox"/> Yes <input type="checkbox"/> No
----------------	-------	---------	------------	---

Date of First, Resumed Production, SWD or ENHR.	Producing Method: <input type="checkbox"/> Flowing <input type="checkbox"/> Pumping <input type="checkbox"/> Gas Lift <input type="checkbox"/> Other <i>(Explain)</i> _____
---	--

Estimated Production Per 24 Hours	Oil Bbls.	Gas Mcf	Water Bbls.	Gas-Oil Ratio	Gravity

<b>DISPOSITION OF GAS:</b> <input type="checkbox"/> Vented <input type="checkbox"/> Sold <input type="checkbox"/> Used on Lease <i>(If vented, Submit ACO-18.)</i>	<b>METHOD OF COMPLETION:</b> <input type="checkbox"/> Open Hole <input type="checkbox"/> Perf. <input type="checkbox"/> Dually Comp. <input type="checkbox"/> Commingled <i>(Submit ACO-5)</i> <input type="checkbox"/> Other <i>(Specify)</i> _____	<b>PRODUCTION INTERVAL:</b> _____ _____
--	--	---

Form	ACO1 - Well Completion
Operator	Mull Drilling Company, Inc.
Well Name	Penka 'A' 1-19
Doc ID	1070385

All Electric Logs Run

CDL/CNL
DIL
Micro
Sonic

Form	ACO1 - Well Completion
Operator	Mull Drilling Company, Inc.
Well Name	Penka 'A' 1-19
Doc ID	1070385

Tops

Name	Top	Datum
Anhydrite	2154	+ 623
B/Anhydrite	2182	+ 595
Heebner Shale	3930	- 1153
Lansing	3666	- 1189
Marmaton	4328	- 1550
Pawnee	4420	- 1643
Ft. Scott	4473	- 1696
Cherokee Shale	4500	- 1723
Mississippian	4558	- 1781



Conservation Division  
Finney State Office Building  
130 S. Market, Rm. 2078  
Wichita, KS 67202-3802



Phone: 316-337-6200  
Fax: 316-337-6211  
<http://kcc.ks.gov/>

Mark Sievers, Chairman  
Ward Loyd, Commissioner  
Thomas E. Wright, Commissioner

Sam Brownback, Governor

December 15, 2011

Mark Shreve  
Mull Drilling Company, Inc.  
1700 N WATERFRONT PKWY  
BLDG 1200  
WICHITA, KS 67206

Re: ACO1  
API 15-101-22312-00-00  
Penka 'A' 1-19  
NE/4 Sec.19-17S-28W  
Lane County, Kansas

Dear Production Department:

We are herewith requesting that the Well Completion Form ACO-1 and attached information for the subject well be held confidential for a period of two years.

Should you have any questions or need additional information regarding subject well, please contact our office.

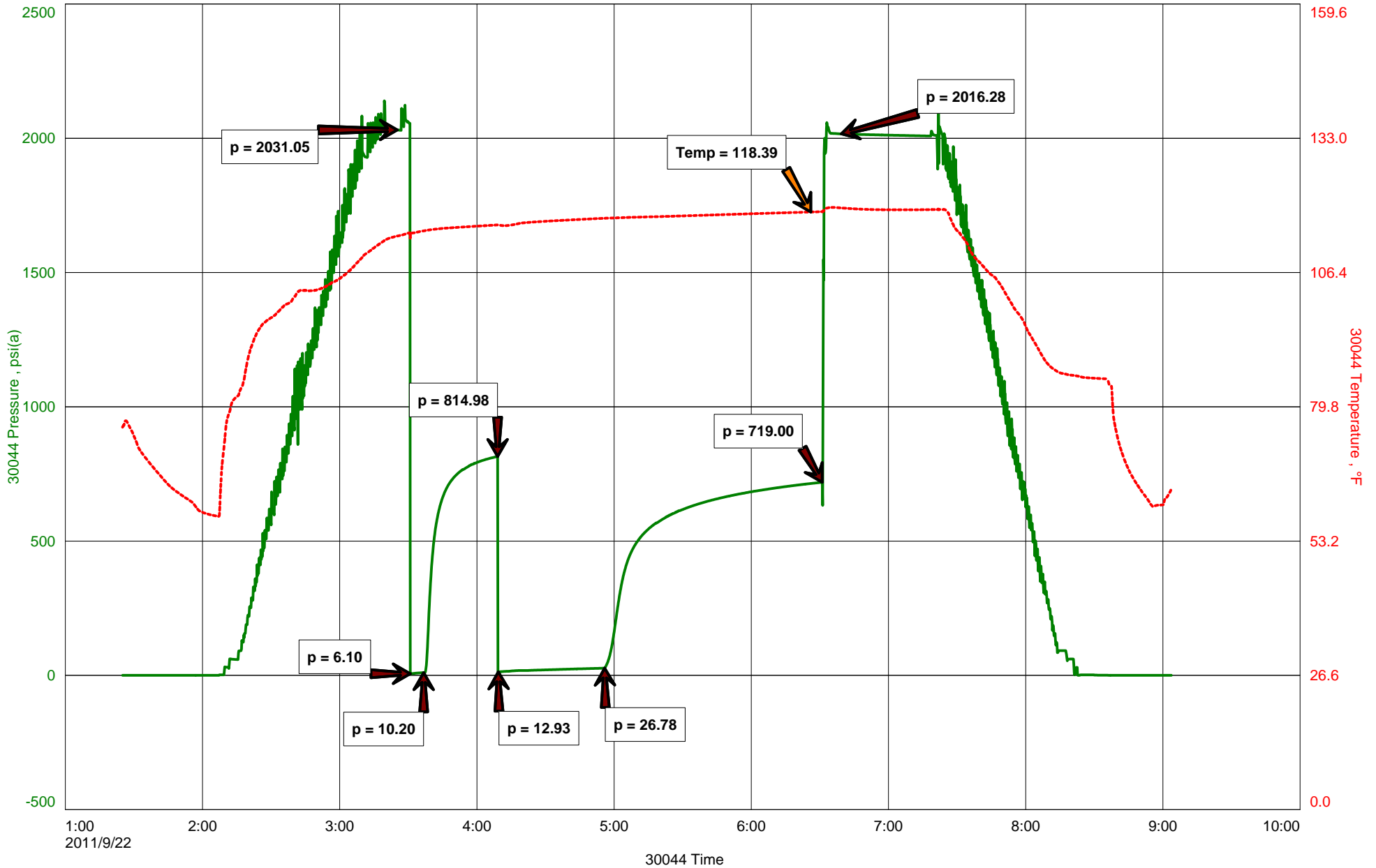
Respectfully,  
Mark Shreve







# PENKA #1-19



# DIAMOND TESTING

## Pressure Survey Report

### General Information

Company Name	MULL DRLG CO. INC.	Job Number	M208
Well Name	PENKA "A" #1-19	Representative	MIKE COCHRAN
Unique Well ID	DST#1 4124-4194 LANSING H&I	Well Operator	MULL DRLG CO. INC.
Surface Location	SEC.19-17S-28W LANE CO.KS.	Report Date	2011/09/21
Field	WILDCAT	Prepared By	MIKE COCHRAN
Well Type	Vertical	Qualified By	MAC ARMSTRONG
		Test Unit	NO. 1

### Test Information

Test Type	CONVENTIONAL		
Formation	DST#1 4124-4194 LANSING H&I		
Test Purpose (AEUB)	Initial Test		
Start Test Date	2011/09/21	Start Test Time	01:25:00
Final Test Date	2011/09/21	Final Test Time	09:05:00
		Well Fluid Type	01 Oil
Gauge Name	30044		
Gauge Serial Number			

### Test Results

#### Remarks

RECOVERED:  
5' DM 100% MUD  
5' TOTAL FLUID

TOOL SAMPLE: DM W/ SOME SPECKS OF OIL





**DIAMOND TESTING**  
P.O. Box 157  
**HOISINGTON, KANSAS 67544**  
(800) 542-7313  
**DRILL-STEM TEST TICKET**  
FILE: \_\_\_\_\_

TIME ON: \_\_\_\_\_  
TIME OFF: \_\_\_\_\_

Company \_\_\_\_\_ Lease & Well No. \_\_\_\_\_  
Contractor \_\_\_\_\_ Charge to \_\_\_\_\_  
Elevation \_\_\_\_\_ Formation \_\_\_\_\_ Effective Pay \_\_\_\_\_ Ft. Ticket No. \_\_\_\_\_  
Date \_\_\_\_\_ Sec. \_\_\_\_\_ Twp. \_\_\_\_\_ S Range \_\_\_\_\_ W County \_\_\_\_\_ State **KANSAS**  
Test Approved By \_\_\_\_\_ Diamond Representative \_\_\_\_\_

Formation Test No. \_\_\_\_\_ Interval Tested from \_\_\_\_\_ ft. to \_\_\_\_\_ ft. Total Depth \_\_\_\_\_ ft.  
Packer Depth \_\_\_\_\_ ft. Size 6 3/4 in. Packer depth \_\_\_\_\_ ft. Size 6 3/4 in.  
Packer Depth \_\_\_\_\_ ft. Size 6 3/4 in. Packer depth \_\_\_\_\_ ft. Size 6 3/4 in.  
Depth of Selective Zone Set \_\_\_\_\_

Top Recorder Depth (Inside) \_\_\_\_\_ ft. Recorder Number \_\_\_\_\_ Cap. \_\_\_\_\_ P.S.I.  
Bottom Recorder Depth (Outside) \_\_\_\_\_ ft. Recorder Number \_\_\_\_\_ Cap. \_\_\_\_\_ P.S.I.  
Below Straddle Recorder Depth \_\_\_\_\_ ft. Recorder Number \_\_\_\_\_ Cap. \_\_\_\_\_ P.S.I.

Mud Type \_\_\_\_\_ Viscosity \_\_\_\_\_ Drill Collar Length \_\_\_\_\_ ft. I.D. 2 1/4 in.  
Weight \_\_\_\_\_ Water Loss \_\_\_\_\_ cc. Weight Pipe Length \_\_\_\_\_ ft. I.D. 2 7/8 in.  
Chlorides \_\_\_\_\_ P.P.M. Drill Pipe Length \_\_\_\_\_ ft. I.D. 3 1/2 in.  
Jars: Make STERLING Serial Number \_\_\_\_\_ Test Tool Length \_\_\_\_\_ ft. Tool Size 3 1/2-IF in.  
Did Well Flow? \_\_\_\_\_ Reversed Out \_\_\_\_\_ Anchor Length \_\_\_\_\_ ft. Size 4 1/2-FH in.  
Main Hole Size 7 7/8 Tool Joint Size 4 1/2 in. Surface Choke Size 1 in. Bottom Choke Size 5/8 in.

Blow: 1st Open: \_\_\_\_\_  
2nd Open: \_\_\_\_\_

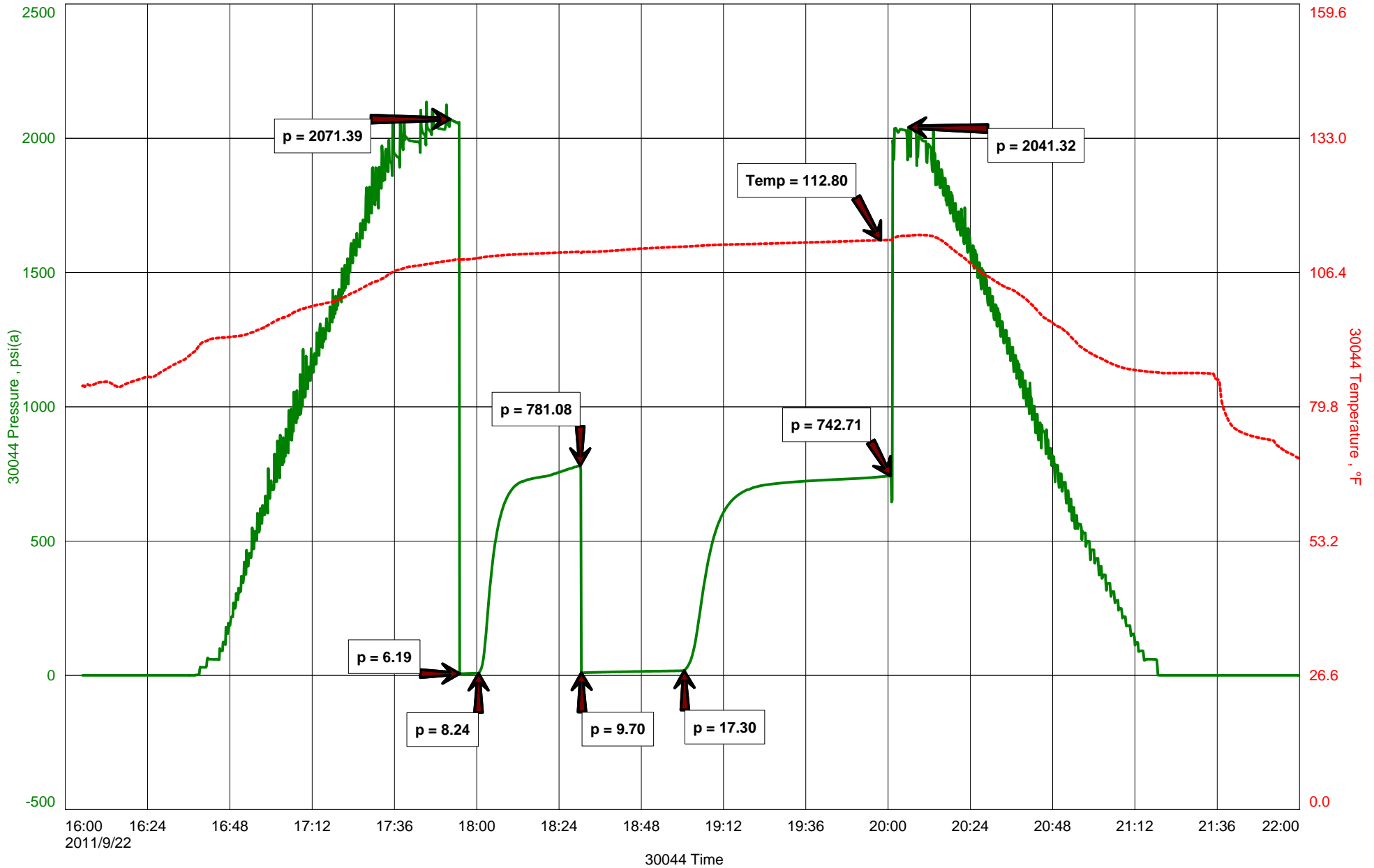
Recovered _____ ft. of _____	Price Job Other Charges Insurance Total
Recovered _____ ft. of _____	
Recovered _____ ft. of _____	
Recovered _____ ft. of _____	
Recovered _____ ft. of _____	
Recovered _____ ft. of _____	
Remarks: _____	

Time Set Packer(s) \_\_\_\_\_ A.M. P.M. Time Started Off Bottom \_\_\_\_\_ A.M. P.M. Maximum Temperature \_\_\_\_\_  
Initial Hydrostatic Pressure..... (A) \_\_\_\_\_ P.S.I.  
Initial Flow Period..... Minutes \_\_\_\_\_ (B) \_\_\_\_\_ P.S.I. to (C) \_\_\_\_\_ P.S.I.  
Initial Closed In Period..... Minutes \_\_\_\_\_ (D) \_\_\_\_\_ P.S.I.  
Final Flow Period..... Minutes \_\_\_\_\_ (E) \_\_\_\_\_ P.S.I. to (F) \_\_\_\_\_ P.S.I.  
Final Closed In Period..... Minutes \_\_\_\_\_ (G) \_\_\_\_\_ P.S.I.  
Final Hydrostatic Pressure..... (H) \_\_\_\_\_ P.S.I.

Diamond Testing shall not be liable for damages of any kind to the property or personnel of the one for whom a test is made or for any loss suffered or sustained, directly or indirectly, through the use of its equipment, or its statement or opinion concerning the result of any test. Tools lost or damaged in the hole shall be paid for at cost by the party for whom the test is made.



# PENKA #1-19



# DIAMOND TESTING

## Pressure Survey Report

### General Information

Company Name	MULL DRLG CO. INC.	Job Number	M209
Well Name	PENKA #1-19	Representative	MIKE COCHRAN
Unique Well ID	DST#2 4180-4228 LANSING J	Well Operator	MULL DRLG CO. INC.
Surface Location	SEC.19-17S-28W LANE CO.KS.	Report Date	2011/09/22
Field	WILDCAT	Prepared By	MIKE COCHRAN
Well Type	Vertical	Qualified By	MAC ARMSTRONG
		Test Unit	NO. 1

### Test Information

Test Type	CONVENTIONAL		
Formation	DST#2 4180-4228 LANSING J		
Test Purpose (AEUB)	Initial Test		
Start Test Date	2011/09/22	Start Test Time	16:05:00
Final Test Date	2011/09/22	Final Test Time	22:00:00
		Well Fluid Type	01 Oil
Gauge Name	30044		
Gauge Serial Number			

### Test Results

#### Remarks

RECOVERED:  
3' DM 100% MUD  
3' TOTAL FLUID

TOOL SAMPLE: DM W/ A FEW SPOTS OF OIL, SLIGHT GASSY ODOR





**DIAMOND TESTING**  
P.O. Box 157  
**HOISINGTON, KANSAS 67544**  
(800) 542-7313  
**DRILL-STEM TEST TICKET**  
FILE: \_\_\_\_\_

TIME ON: \_\_\_\_\_  
TIME OFF: \_\_\_\_\_

Company \_\_\_\_\_ Lease & Well No. \_\_\_\_\_  
Contractor \_\_\_\_\_ Charge to \_\_\_\_\_  
Elevation \_\_\_\_\_ Formation \_\_\_\_\_ Effective Pay \_\_\_\_\_ Ft. Ticket No. \_\_\_\_\_  
Date \_\_\_\_\_ Sec. \_\_\_\_\_ Twp. \_\_\_\_\_ S Range \_\_\_\_\_ W County \_\_\_\_\_ State **KANSAS**  
Test Approved By \_\_\_\_\_ Diamond Representative \_\_\_\_\_

Formation Test No. \_\_\_\_\_ Interval Tested from \_\_\_\_\_ ft. to \_\_\_\_\_ ft. Total Depth \_\_\_\_\_ ft.  
Packer Depth \_\_\_\_\_ ft. Size 6 3/4 in. Packer depth \_\_\_\_\_ ft. Size 6 3/4 in.  
Packer Depth \_\_\_\_\_ ft. Size 6 3/4 in. Packer depth \_\_\_\_\_ ft. Size 6 3/4 in.  
Depth of Selective Zone Set \_\_\_\_\_

Top Recorder Depth (Inside) \_\_\_\_\_ ft. Recorder Number \_\_\_\_\_ Cap. \_\_\_\_\_ P.S.I.  
Bottom Recorder Depth (Outside) \_\_\_\_\_ ft. Recorder Number \_\_\_\_\_ Cap. \_\_\_\_\_ P.S.I.  
Below Straddle Recorder Depth \_\_\_\_\_ ft. Recorder Number \_\_\_\_\_ Cap. \_\_\_\_\_ P.S.I.

Mud Type \_\_\_\_\_ Viscosity \_\_\_\_\_ Drill Collar Length \_\_\_\_\_ ft. I.D. 2 1/4 in.  
Weight \_\_\_\_\_ Water Loss \_\_\_\_\_ cc. Weight Pipe Length \_\_\_\_\_ ft. I.D. 2 7/8 in.  
Chlorides \_\_\_\_\_ P.P.M. Drill Pipe Length \_\_\_\_\_ ft. I.D. 3 1/2 in.  
Jars: Make STERLING Serial Number \_\_\_\_\_ Test Tool Length \_\_\_\_\_ ft. Tool Size 3 1/2-IF in.  
Did Well Flow? \_\_\_\_\_ Reversed Out \_\_\_\_\_ Anchor Length \_\_\_\_\_ ft. Size 4 1/2-FH in.  
Main Hole Size 7 7/8 Tool Joint Size 4 1/2 in. Surface Choke Size 1 in. Bottom Choke Size 5/8 in.

Blow: 1st Open: \_\_\_\_\_  
2nd Open: \_\_\_\_\_

Recovered _____ ft. of _____	
Recovered _____ ft. of _____	
Recovered _____ ft. of _____	
Recovered _____ ft. of _____	
Recovered _____ ft. of _____	Price Job
Recovered _____ ft. of _____	Other Charges
Remarks: _____	Insurance
	Total

Time Set Packer(s) \_\_\_\_\_ A.M. P.M. Time Started Off Bottom \_\_\_\_\_ A.M. P.M. Maximum Temperature \_\_\_\_\_  
Initial Hydrostatic Pressure..... (A) \_\_\_\_\_ P.S.I.  
Initial Flow Period..... Minutes \_\_\_\_\_ (B) \_\_\_\_\_ P.S.I. to (C) \_\_\_\_\_ P.S.I.  
Initial Closed In Period..... Minutes \_\_\_\_\_ (D) \_\_\_\_\_ P.S.I.  
Final Flow Period..... Minutes \_\_\_\_\_ (E) \_\_\_\_\_ P.S.I. to (F) \_\_\_\_\_ P.S.I.  
Final Closed In Period..... Minutes \_\_\_\_\_ (G) \_\_\_\_\_ P.S.I.  
Final Hydrostatic Pressure..... (H) \_\_\_\_\_ P.S.I.

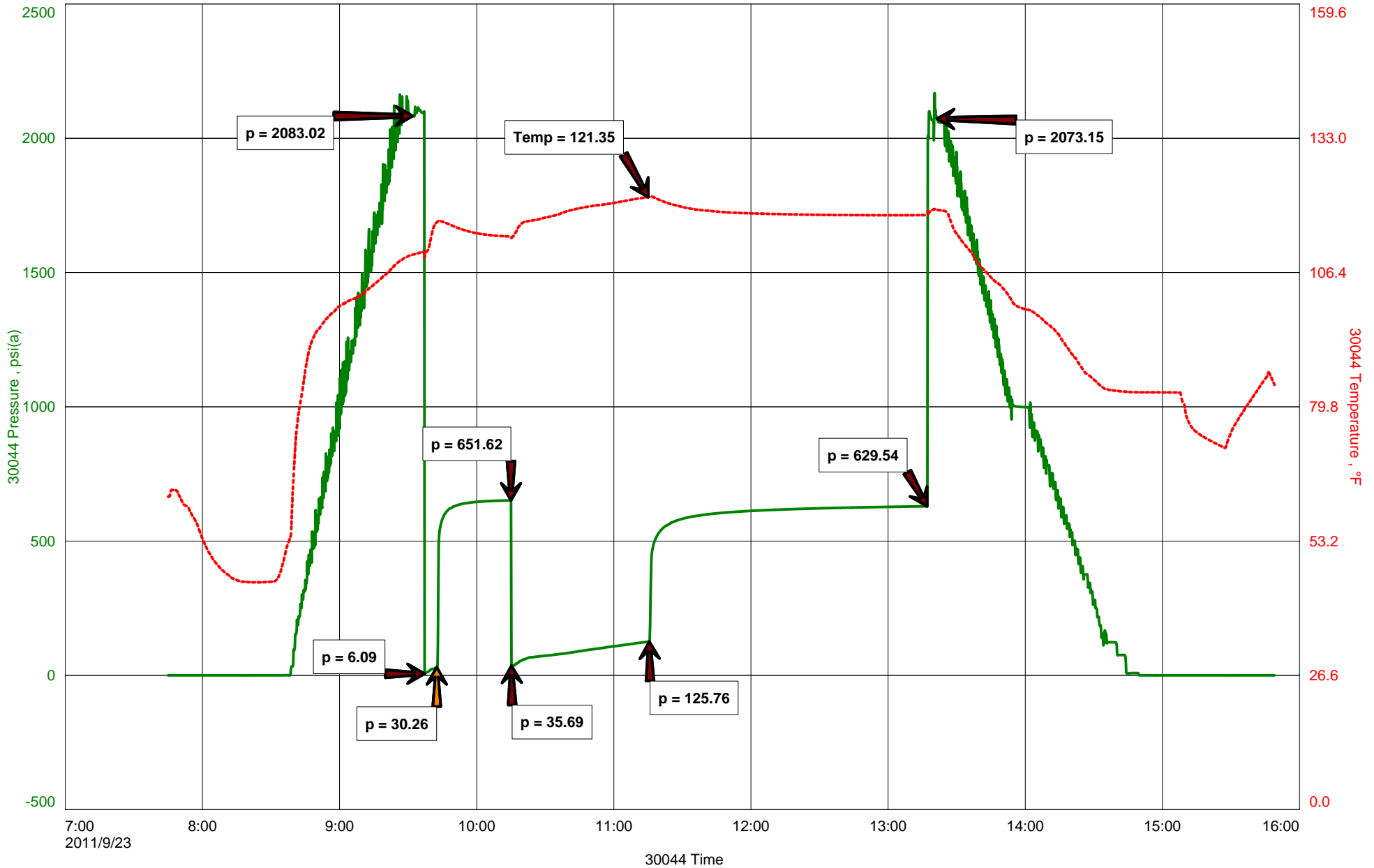
Diamond Testing shall not be liable for damages of any kind to the property or personnel of the one for whom a test is made or for any loss suffered or sustained, directly or indirectly, through the use of its equipment, or its statement or opinion concerning the result of any test. Tools lost or damaged in the hole shall be paid for at cost by the party for whom the test is made.



MULL DRLG CO. INC.  
DST#3 4243-4300 LANSING L  
Start Test Date: 2011/09/23  
Final Test Date: 2011/09/23

PENKA #1-19  
Formation: DST#3 4243-4300 LANSING L  
Pool: WILDCAT  
Job Number: M210

# PENKA #1-19



# DIAMOND TESTING

## Pressure Survey Report

### General Information

Company Name	MULL DRLG CO. INC.	Job Number	M210
Well Name	PENKA #1-19	Representative	MIKE COCHRAN
Unique Well ID	DST#3 4243-4300 LANSING L	Well Operator	MULL DRLG CO. INC.
Surface Location	SEC.19-17S-28W LANE CO.KS.	Report Date	2011/09/23
Field	WILDCAT	Prepared By	MIKE COCHRAN
Well Type	Vertical	Qualified By	MAC ARMSTRONG
		Test Unit	NO. 1

### Test Information

Test Type	CONVENTIONAL		
Formation	DST#3 4243-4300 LANSING L		
Test Purpose (AEUB)	Initial Test		
Start Test Date	2011/09/23	Start Test Time	07:45:00
Final Test Date	2011/09/23	Final Test Time	15:50:00
		Well Fluid Type	01 Oil
Gauge Name	30044		
Gauge Serial Number			

### Test Results

#### Remarks

RECOVERED:  
270, MW 45% WTR, 55% MUD THIN SCUM OF OIL (148' D.P. 122' D.C.)  
270' TOTAL FLUID

CHLOR: 23,000 PPM  
PH: 8.5  
RW: .30 @ 82 DEG

TOOL SAMPLE: 50% WTR, 50% MUD, THICK SCUM OF OIL





**DIAMOND TESTING**  
P.O. Box 157  
**HOISINGTON, KANSAS 67544**  
(800) 542-7313  
**DRILL-STEM TEST TICKET**  
FILE: \_\_\_\_\_

TIME ON: \_\_\_\_\_  
TIME OFF: \_\_\_\_\_

Company \_\_\_\_\_ Lease & Well No. \_\_\_\_\_  
Contractor \_\_\_\_\_ Charge to \_\_\_\_\_  
Elevation \_\_\_\_\_ Formation \_\_\_\_\_ Effective Pay \_\_\_\_\_ Ft. Ticket No. \_\_\_\_\_  
Date \_\_\_\_\_ Sec. \_\_\_\_\_ Twp. \_\_\_\_\_ S Range \_\_\_\_\_ W County \_\_\_\_\_ State **KANSAS**  
Test Approved By \_\_\_\_\_ Diamond Representative \_\_\_\_\_

Formation Test No. \_\_\_\_\_ Interval Tested from \_\_\_\_\_ ft. to \_\_\_\_\_ ft. Total Depth \_\_\_\_\_ ft.  
Packer Depth \_\_\_\_\_ ft. Size 6 3/4 in. Packer depth \_\_\_\_\_ ft. Size 6 3/4 in.  
Packer Depth \_\_\_\_\_ ft. Size 6 3/4 in. Packer depth \_\_\_\_\_ ft. Size 6 3/4 in.  
Depth of Selective Zone Set \_\_\_\_\_

Top Recorder Depth (Inside) \_\_\_\_\_ ft. Recorder Number \_\_\_\_\_ Cap. \_\_\_\_\_ P.S.I.  
Bottom Recorder Depth (Outside) \_\_\_\_\_ ft. Recorder Number \_\_\_\_\_ Cap. \_\_\_\_\_ P.S.I.  
Below Straddle Recorder Depth \_\_\_\_\_ ft. Recorder Number \_\_\_\_\_ Cap. \_\_\_\_\_ P.S.I.

Mud Type \_\_\_\_\_ Viscosity \_\_\_\_\_ Drill Collar Length \_\_\_\_\_ ft. I.D. 2 1/4 in.  
Weight \_\_\_\_\_ Water Loss \_\_\_\_\_ cc. Weight Pipe Length \_\_\_\_\_ ft. I.D. 2 7/8 in.  
Chlorides \_\_\_\_\_ P.P.M. Drill Pipe Length \_\_\_\_\_ ft. I.D. 3 1/2 in.  
Jars: Make STERLING Serial Number \_\_\_\_\_ Test Tool Length \_\_\_\_\_ ft. Tool Size 3 1/2-IF in.  
Did Well Flow? \_\_\_\_\_ Reversed Out \_\_\_\_\_ Anchor Length \_\_\_\_\_ ft. Size 4 1/2-FH in.  
Main Hole Size 7 7/8 Tool Joint Size 4 1/2 in. Surface Choke Size 1 in. Bottom Choke Size 5/8 in.

Blow: 1st Open: \_\_\_\_\_  
2nd Open: \_\_\_\_\_

Recovered _____ ft. of _____	Price Job Other Charges Insurance Total
Recovered _____ ft. of _____	
Recovered _____ ft. of _____	
Recovered _____ ft. of _____	
Recovered _____ ft. of _____	
Recovered _____ ft. of _____	
Remarks: _____	

Time Set Packer(s) \_\_\_\_\_ A.M. P.M. Time Started Off Bottom \_\_\_\_\_ A.M. P.M. Maximum Temperature \_\_\_\_\_  
Initial Hydrostatic Pressure..... (A) \_\_\_\_\_ P.S.I.  
Initial Flow Period..... Minutes \_\_\_\_\_ (B) \_\_\_\_\_ P.S.I. to (C) \_\_\_\_\_ P.S.I.  
Initial Closed In Period..... Minutes \_\_\_\_\_ (D) \_\_\_\_\_ P.S.I.  
Final Flow Period..... Minutes \_\_\_\_\_ (E) \_\_\_\_\_ P.S.I. to (F) \_\_\_\_\_ P.S.I.  
Final Closed In Period..... Minutes \_\_\_\_\_ (G) \_\_\_\_\_ P.S.I.  
Final Hydrostatic Pressure..... (H) \_\_\_\_\_ P.S.I.

Diamond Testing shall not be liable for damages of any kind to the property or personnel of the one for whom a test is made or for any loss suffered or sustained, directly or indirectly, through the use of its equipment, or its statement or opinion concerning the result of any test. Tools lost or damaged in the hole shall be paid for at cost by the party for whom the test is made.



# DIAMOND TESTING

## Pressure Survey Report

### General Information

Company Name	MULL DRLG CO. INC.	Job Number	M211
Well Name	PENKA #1-19	Representative	MIKE COCHRAN
Unique Well ID	DST#4 4297-4336 MARMATON	Well Operator	MULL DRLG CO. INC.
Surface Location	SEC.19-17S-28W LANE CO.KS.	Report Date	2011/09/23
Field	WILDCAT	Prepared By	MIKE COCHRAN
Well Type	Vertical	Qualified By	MAC ARMSTRONG
		Test Unit	NO. 1

### Test Information

Test Type	CONVENTIONAL		
Formation	DST#4 4297-4336 MARMATON		
Test Purpose (AEUB)	Initial Test		
Start Test Date	2011/09/23	Start Test Time	23:25:00
Final Test Date	2011/09/24	Final Test Time	12:10:00
		Well Fluid Type	01 Oil
Gauge Name	30044		
Gauge Serial Number			

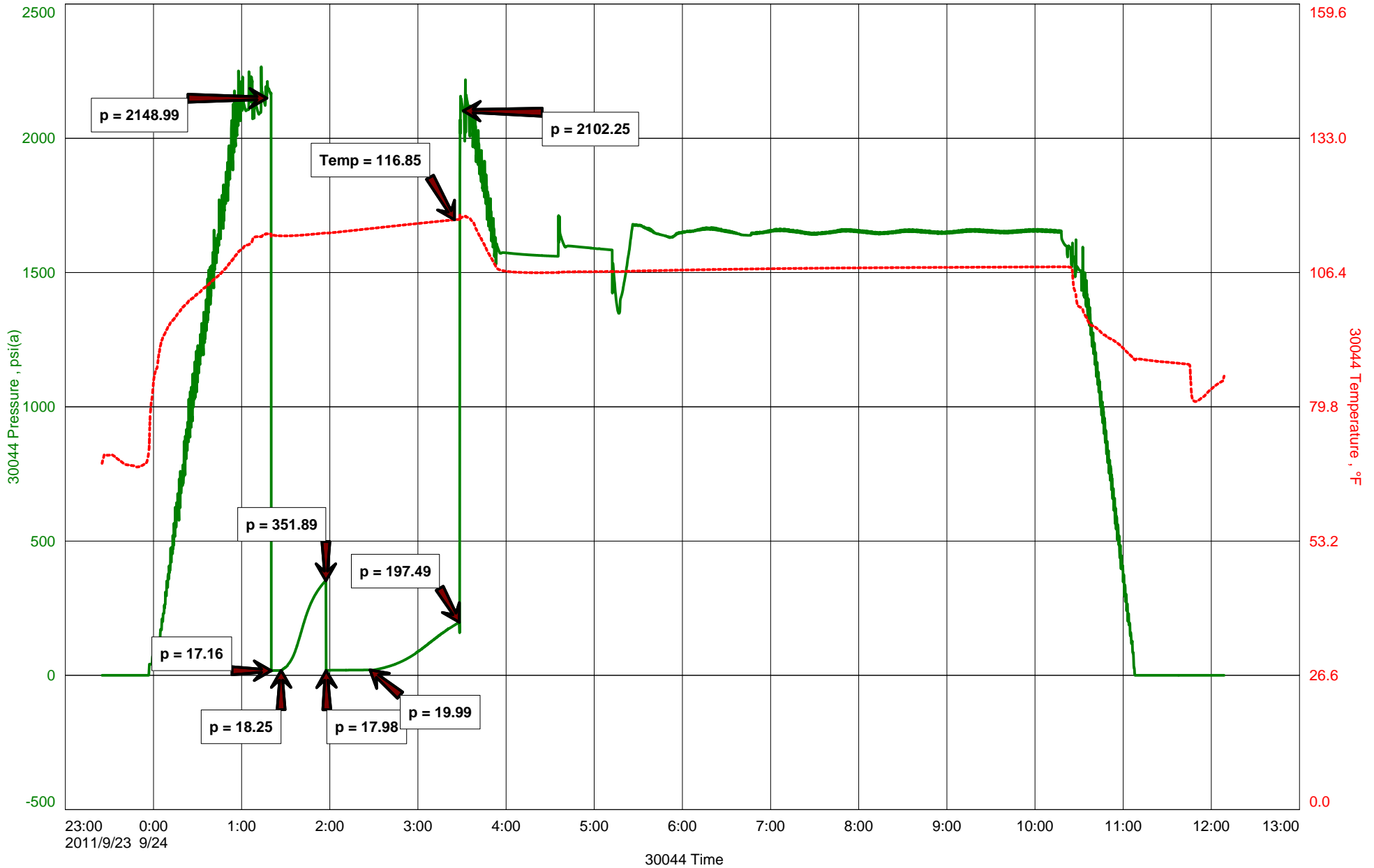
### Test Results

#### Remarks

RECOVERED:  
RIG DOWN 4:00 AM TO 10:30 A.M.  
DROPPED BAR TO CIRC MUD THRU SUB

TOOL SAMPLE: DRLG MUD

# PENKA #1-19







**DIAMOND TESTING**  
P.O. Box 157  
**HOISINGTON, KANSAS 67544**  
(800) 542-7313  
**DRILL-STEM TEST TICKET**  
FILE: \_\_\_\_\_

TIME ON: \_\_\_\_\_  
TIME OFF: \_\_\_\_\_

Company \_\_\_\_\_ Lease & Well No. \_\_\_\_\_  
Contractor \_\_\_\_\_ Charge to \_\_\_\_\_  
Elevation \_\_\_\_\_ Formation \_\_\_\_\_ Effective Pay \_\_\_\_\_ Ft. Ticket No. \_\_\_\_\_  
Date \_\_\_\_\_ Sec. \_\_\_\_\_ Twp. \_\_\_\_\_ S Range \_\_\_\_\_ W County \_\_\_\_\_ State **KANSAS**  
Test Approved By \_\_\_\_\_ Diamond Representative \_\_\_\_\_

Formation Test No. \_\_\_\_\_ Interval Tested from \_\_\_\_\_ ft. to \_\_\_\_\_ ft. Total Depth \_\_\_\_\_ ft.  
Packer Depth \_\_\_\_\_ ft. Size 6 3/4 in. Packer depth \_\_\_\_\_ ft. Size 6 3/4 in.  
Packer Depth \_\_\_\_\_ ft. Size 6 3/4 in. Packer depth \_\_\_\_\_ ft. Size 6 3/4 in.  
Depth of Selective Zone Set \_\_\_\_\_

Top Recorder Depth (Inside) \_\_\_\_\_ ft. Recorder Number \_\_\_\_\_ Cap. \_\_\_\_\_ P.S.I.  
Bottom Recorder Depth (Outside) \_\_\_\_\_ ft. Recorder Number \_\_\_\_\_ Cap. \_\_\_\_\_ P.S.I.  
Below Straddle Recorder Depth \_\_\_\_\_ ft. Recorder Number \_\_\_\_\_ Cap. \_\_\_\_\_ P.S.I.

Mud Type \_\_\_\_\_ Viscosity \_\_\_\_\_ Drill Collar Length \_\_\_\_\_ ft. I.D. 2 1/4 in.  
Weight \_\_\_\_\_ Water Loss \_\_\_\_\_ cc. Weight Pipe Length \_\_\_\_\_ ft. I.D. 2 7/8 in.  
Chlorides \_\_\_\_\_ P.P.M. Drill Pipe Length \_\_\_\_\_ ft. I.D. 3 1/2 in.  
Jars: Make STERLING Serial Number \_\_\_\_\_ Test Tool Length \_\_\_\_\_ ft. Tool Size 3 1/2-IF in.  
Did Well Flow? \_\_\_\_\_ Reversed Out \_\_\_\_\_ Anchor Length \_\_\_\_\_ ft. Size 4 1/2-FH in.  
Main Hole Size 7 7/8 Tool Joint Size 4 1/2 in. Surface Choke Size 1 in. Bottom Choke Size 5/8 in.

Blow: 1st Open: \_\_\_\_\_  
2nd Open: \_\_\_\_\_

Recovered _____ ft. of _____	Price Job Other Charges Insurance Total
Recovered _____ ft. of _____	
Recovered _____ ft. of _____	
Recovered _____ ft. of _____	
Recovered _____ ft. of _____	
Recovered _____ ft. of _____	
Remarks: _____	

Time Set Packer(s) \_\_\_\_\_ A.M. P.M. Time Started Off Bottom \_\_\_\_\_ A.M. P.M. Maximum Temperature \_\_\_\_\_  
Initial Hydrostatic Pressure..... (A) \_\_\_\_\_ P.S.I.  
Initial Flow Period..... Minutes \_\_\_\_\_ (B) \_\_\_\_\_ P.S.I. to (C) \_\_\_\_\_ P.S.I.  
Initial Closed In Period..... Minutes \_\_\_\_\_ (D) \_\_\_\_\_ P.S.I.  
Final Flow Period..... Minutes \_\_\_\_\_ (E) \_\_\_\_\_ P.S.I. to (F) \_\_\_\_\_ P.S.I.  
Final Closed In Period..... Minutes \_\_\_\_\_ (G) \_\_\_\_\_ P.S.I.  
Final Hydrostatic Pressure..... (H) \_\_\_\_\_ P.S.I.

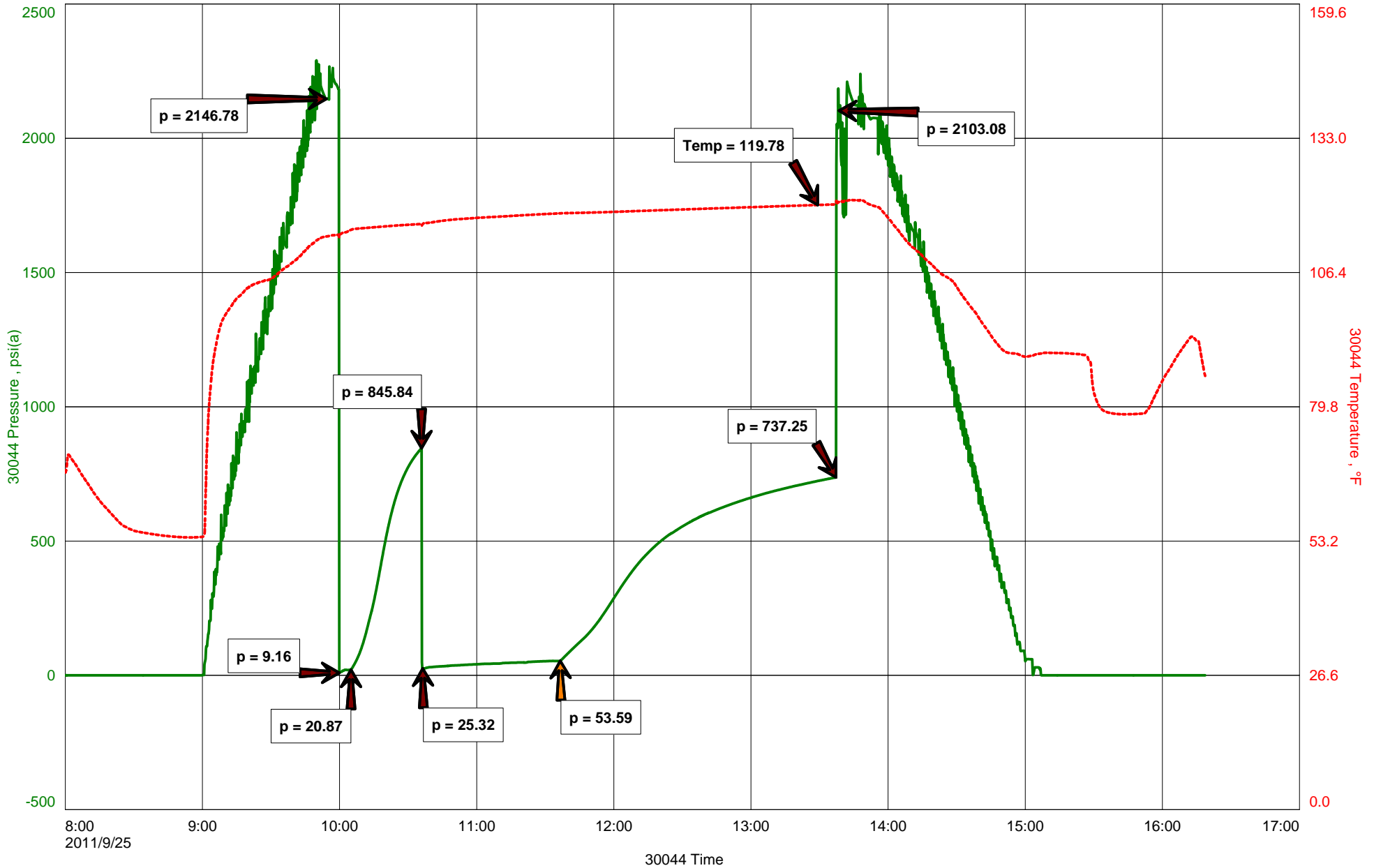
Diamond Testing shall not be liable for damages of any kind to the property or personnel of the one for whom a test is made or for any loss suffered or sustained, directly or indirectly, through the use of its equipment, or its statement or opinion concerning the result of any test. Tools lost or damaged in the hole shall be paid for at cost by the party for whom the test is made.



MULL DRLG CO. INC.  
DST#5 4403-4500 PAWNEE/FT. SCOTT  
Start Test Date: 2011/09/25  
Final Test Date: 2011/09/25

PENKA #1-19  
Formation: DST#5 4403-4500 PAWNEE/FT. SCOTT  
Pool: WILDCAT  
Job Number: M212

# PENKA #1-19



# DIAMOND TESTING

## Pressure Survey Report

### General Information

Company Name	MULL DRLG CO. INC.	Job Number	M212
Well Name	PENKA #1-19	Representative	MIKE COCHRAN
Unique Well ID	DST#5 4403-4500 PAWNEE/FT. SCOTT	Well Operator	MULL DRLG CO. INC.
Surface Location	SEC.19-17S-28W LANE CO.KS.	Report Date	2011/09/25
Field	WILDCAT	Prepared By	MIKE COCHRAN
Well Type	Vertical	Qualified By	MAC ARMSTRONG
		Test Unit	NO. 1

### Test Information

Test Type	CONVENTIONAL		
Formation	DST#5 4403-4500 PAWNEE/FT. SCOTT		
Test Purpose (AEUB)	Initial Test		
Start Test Date	2011/09/25	Start Test Time	08:00:00
Final Test Date	2011/09/25	Final Test Time	16:20:00
		Well Fluid Type	01 Oil
Gauge Name	30044		
Gauge Serial Number			

### Test Results

#### Remarks

RECOVERED:  
395' GIP  
64' GSOSM 12% GAS, 1% OIL, 87% MUD  
90' GWMCO 2% GAS, 54% OIL, 8% WTR, 36% MUD  
154' TOTAL FLUID

GRAVITY: 38.2 @ 60 DEG

TOOL SAMPLE: 2% GAS, 96% OIL, 4% MUD





**DIAMOND TESTING**  
P.O. Box 157  
**HOISINGTON, KANSAS 67544**  
(800) 542-7313  
**DRILL-STEM TEST TICKET**  
FILE: \_\_\_\_\_

TIME ON: \_\_\_\_\_  
TIME OFF: \_\_\_\_\_

Company \_\_\_\_\_ Lease & Well No. \_\_\_\_\_  
Contractor \_\_\_\_\_ Charge to \_\_\_\_\_  
Elevation \_\_\_\_\_ Formation \_\_\_\_\_ Effective Pay \_\_\_\_\_ Ft. Ticket No. \_\_\_\_\_  
Date \_\_\_\_\_ Sec. \_\_\_\_\_ Twp. \_\_\_\_\_ S Range \_\_\_\_\_ W County \_\_\_\_\_ State **KANSAS**  
Test Approved By \_\_\_\_\_ Diamond Representative \_\_\_\_\_

Formation Test No. \_\_\_\_\_ Interval Tested from \_\_\_\_\_ ft. to \_\_\_\_\_ ft. Total Depth \_\_\_\_\_ ft.  
Packer Depth \_\_\_\_\_ ft. Size 6 3/4 in. Packer depth \_\_\_\_\_ ft. Size 6 3/4 in.  
Packer Depth \_\_\_\_\_ ft. Size 6 3/4 in. Packer depth \_\_\_\_\_ ft. Size 6 3/4 in.  
Depth of Selective Zone Set \_\_\_\_\_

Top Recorder Depth (Inside) \_\_\_\_\_ ft. Recorder Number \_\_\_\_\_ Cap. \_\_\_\_\_ P.S.I.  
Bottom Recorder Depth (Outside) \_\_\_\_\_ ft. Recorder Number \_\_\_\_\_ Cap. \_\_\_\_\_ P.S.I.  
Below Straddle Recorder Depth \_\_\_\_\_ ft. Recorder Number \_\_\_\_\_ Cap. \_\_\_\_\_ P.S.I.

Mud Type \_\_\_\_\_ Viscosity \_\_\_\_\_ Drill Collar Length \_\_\_\_\_ ft. I.D. 2 1/4 in.  
Weight \_\_\_\_\_ Water Loss \_\_\_\_\_ cc. Weight Pipe Length \_\_\_\_\_ ft. I.D. 2 7/8 in.  
Chlorides \_\_\_\_\_ P.P.M. Drill Pipe Length \_\_\_\_\_ ft. I.D. 3 1/2 in.  
Jars: Make STERLING Serial Number \_\_\_\_\_ Test Tool Length \_\_\_\_\_ ft. Tool Size 3 1/2-IF in.  
Did Well Flow? \_\_\_\_\_ Reversed Out \_\_\_\_\_ Anchor Length \_\_\_\_\_ ft. Size 4 1/2-FH in.  
Main Hole Size 7 7/8 Tool Joint Size 4 1/2 in. Surface Choke Size 1 in. Bottom Choke Size 5/8 in.

Blow: 1st Open: \_\_\_\_\_  
2nd Open: \_\_\_\_\_

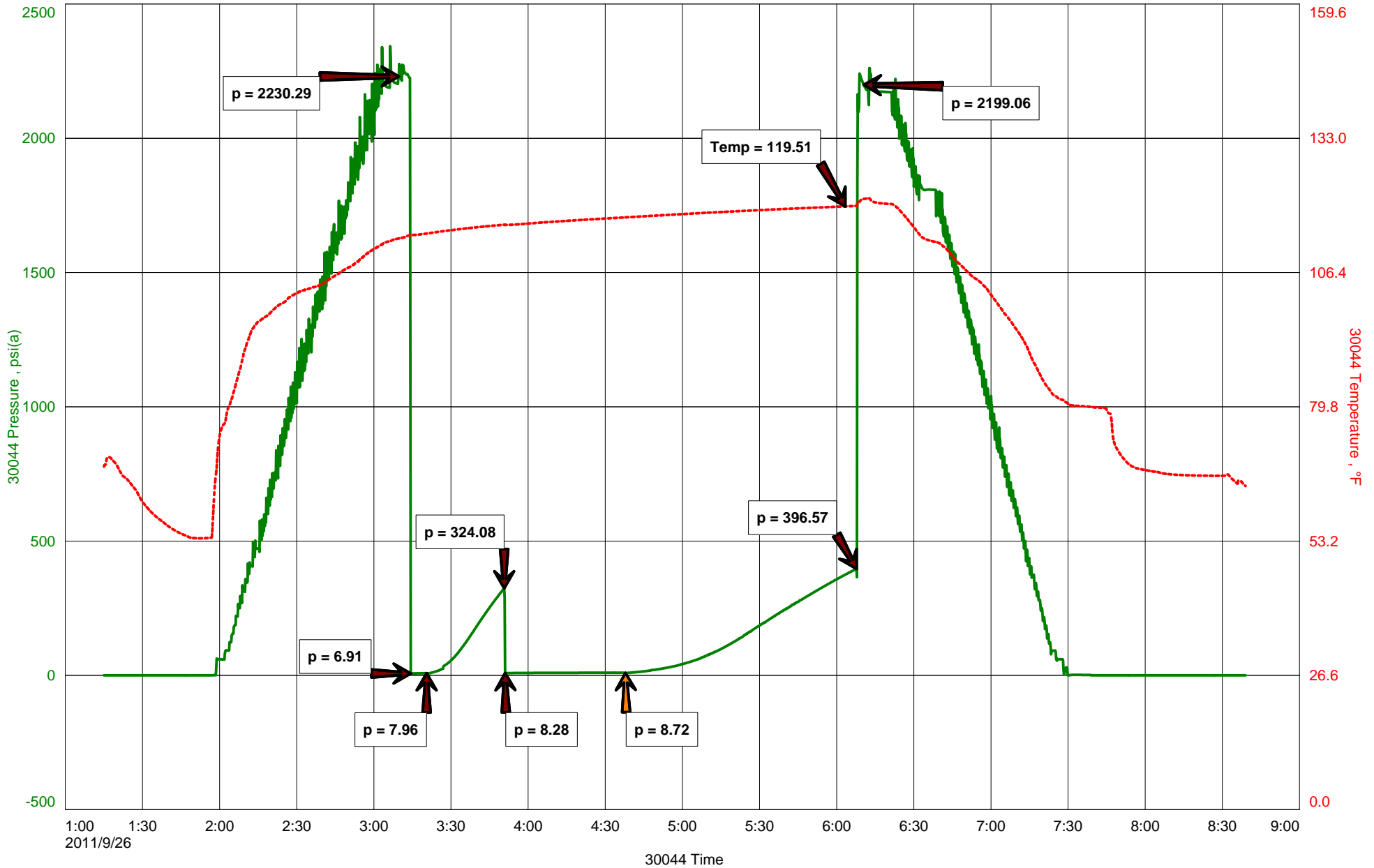
Recovered _____ ft. of _____	
Recovered _____ ft. of _____	
Recovered _____ ft. of _____	
Recovered _____ ft. of _____	
Recovered _____ ft. of _____	Price Job
Recovered _____ ft. of _____	Other Charges
Remarks: _____	Insurance
	Total

Time Set Packer(s) \_\_\_\_\_ A.M. P.M. Time Started Off Bottom \_\_\_\_\_ A.M. P.M. Maximum Temperature \_\_\_\_\_  
Initial Hydrostatic Pressure..... (A) \_\_\_\_\_ P.S.I.  
Initial Flow Period..... Minutes \_\_\_\_\_ (B) \_\_\_\_\_ P.S.I. to (C) \_\_\_\_\_ P.S.I.  
Initial Closed In Period..... Minutes \_\_\_\_\_ (D) \_\_\_\_\_ P.S.I.  
Final Flow Period..... Minutes \_\_\_\_\_ (E) \_\_\_\_\_ P.S.I. to (F) \_\_\_\_\_ P.S.I.  
Final Closed In Period..... Minutes \_\_\_\_\_ (G) \_\_\_\_\_ P.S.I.  
Final Hydrostatic Pressure..... (H) \_\_\_\_\_ P.S.I.

Diamond Testing shall not be liable for damages of any kind to the property or personnel of the one for whom a test is made or for any loss suffered or sustained, directly or indirectly, through the use of its equipment, or its statement or opinion concerning the result of any test. Tools lost or damaged in the hole shall be paid for at cost by the party for whom the test is made.



# PENKA #1-19



# DIAMOND TESTING

## Pressure Survey Report

### General Information

Company Name	MULL DRLG CO. INC.	Job Number	M213
Well Name	PENKA #1-19	Representative	MIKE COCHRAN
Unique Well ID	DST#6 4504-4564 CHEROKEE	Well Operator	MULL DRLG CO. INC.
Surface Location	SEC.19-17S-28W LANE CO.KS.	Report Date	2011/09/26
Field	WILDCAT	Prepared By	MIKE COCHRAN
Well Type	Vertical	Qualified By	MAC ARMSTRONG
		Test Unit	NO. 1

### Test Information

Test Type	CONVENTIONAL		
Formation	DST#6 4504-4564 CHEROKEE		
Test Purpose (AEUB)	Initial Test		
Start Test Date	2011/09/26	Start Test Time	01:15:00
Final Test Date	2011/09/26	Final Test Time	08:40:00
		Well Fluid Type	01 Oil
Gauge Name	30044		
Gauge Serial Number			

### Test Results

#### Remarks

RECOVERED:  
1' DM  
1' TOTAL FLUID

SLICK OF OIL ON TOP OF TOOL

TOOL SAMPLE: DM W/ OIL SPOTS





**DIAMOND TESTING**  
P.O. Box 157  
**HOISINGTON, KANSAS 67544**  
(800) 542-7313  
**DRILL-STEM TEST TICKET**  
FILE: \_\_\_\_\_

TIME ON: \_\_\_\_\_  
TIME OFF: \_\_\_\_\_

Company \_\_\_\_\_ Lease & Well No. \_\_\_\_\_  
Contractor \_\_\_\_\_ Charge to \_\_\_\_\_  
Elevation \_\_\_\_\_ Formation \_\_\_\_\_ Effective Pay \_\_\_\_\_ Ft. Ticket No. \_\_\_\_\_  
Date \_\_\_\_\_ Sec. \_\_\_\_\_ Twp. \_\_\_\_\_ S Range \_\_\_\_\_ W County \_\_\_\_\_ State **KANSAS**  
Test Approved By \_\_\_\_\_ Diamond Representative \_\_\_\_\_

Formation Test No. \_\_\_\_\_ Interval Tested from \_\_\_\_\_ ft. to \_\_\_\_\_ ft. Total Depth \_\_\_\_\_ ft.  
Packer Depth \_\_\_\_\_ ft. Size 6 3/4 in. Packer depth \_\_\_\_\_ ft. Size 6 3/4 in.  
Packer Depth \_\_\_\_\_ ft. Size 6 3/4 in. Packer depth \_\_\_\_\_ ft. Size 6 3/4 in.  
Depth of Selective Zone Set \_\_\_\_\_

Top Recorder Depth (Inside) \_\_\_\_\_ ft. Recorder Number \_\_\_\_\_ Cap. \_\_\_\_\_ P.S.I.  
Bottom Recorder Depth (Outside) \_\_\_\_\_ ft. Recorder Number \_\_\_\_\_ Cap. \_\_\_\_\_ P.S.I.  
Below Straddle Recorder Depth \_\_\_\_\_ ft. Recorder Number \_\_\_\_\_ Cap. \_\_\_\_\_ P.S.I.

Mud Type \_\_\_\_\_ Viscosity \_\_\_\_\_ Drill Collar Length \_\_\_\_\_ ft. I.D. 2 1/4 in.  
Weight \_\_\_\_\_ Water Loss \_\_\_\_\_ cc. Weight Pipe Length \_\_\_\_\_ ft. I.D. 2 7/8 in.  
Chlorides \_\_\_\_\_ P.P.M. Drill Pipe Length \_\_\_\_\_ ft. I.D. 3 1/2 in.  
Jars: Make STERLING Serial Number \_\_\_\_\_ Test Tool Length \_\_\_\_\_ ft. Tool Size 3 1/2-IF in.  
Did Well Flow? \_\_\_\_\_ Reversed Out \_\_\_\_\_ Anchor Length \_\_\_\_\_ ft. Size 4 1/2-FH in.  
Main Hole Size 7 7/8 Tool Joint Size 4 1/2 in. Surface Choke Size 1 in. Bottom Choke Size 5/8 in.

Blow: 1st Open: \_\_\_\_\_  
2nd Open: \_\_\_\_\_

Recovered _____ ft. of _____	Price Job Other Charges Insurance Total
Recovered _____ ft. of _____	
Recovered _____ ft. of _____	
Recovered _____ ft. of _____	
Recovered _____ ft. of _____	
Recovered _____ ft. of _____	
Remarks: _____	

Time Set Packer(s) \_\_\_\_\_ A.M. P.M. Time Started Off Bottom \_\_\_\_\_ A.M. P.M. Maximum Temperature \_\_\_\_\_  
Initial Hydrostatic Pressure..... (A) \_\_\_\_\_ P.S.I.  
Initial Flow Period..... Minutes \_\_\_\_\_ (B) \_\_\_\_\_ P.S.I. to (C) \_\_\_\_\_ P.S.I.  
Initial Closed In Period..... Minutes \_\_\_\_\_ (D) \_\_\_\_\_ P.S.I.  
Final Flow Period..... Minutes \_\_\_\_\_ (E) \_\_\_\_\_ P.S.I. to (F) \_\_\_\_\_ P.S.I.  
Final Closed In Period..... Minutes \_\_\_\_\_ (G) \_\_\_\_\_ P.S.I.  
Final Hydrostatic Pressure..... (H) \_\_\_\_\_ P.S.I.

Diamond Testing shall not be liable for damages of any kind to the property or personnel of the one for whom a test is made or for any loss suffered or sustained, directly or indirectly, through the use of its equipment, or its statement or opinion concerning the result of any test. Tools lost or damaged in the hole shall be paid for at cost by the party for whom the test is made.





**CONSOLIDATED**  
Oil Well Services, LLC

TICKET NUMBER 28216

LOCATION Oakton

FOREMAN Fuzz

PO Box 884, Chanute, KS 66720  
620-431-9210 or 800-467-8676

**FIELD TICKET & TREATMENT REPORT**  
**CEMENT**

DATE	CUSTOMER #	WELL NAME & NUMBER	SECTION	TOWNSHIP	RANGE	COUNTY
9-17-11	5659	Penka A-1-19	19	175	28w	lane
CUSTOMER Mull Oil			Shields			
MAILING ADDRESS			3-S			
CITY			W+			
STATE			S. in			
ZIP CODE						
TRUCK #	DRIVER	TRUCK #	DRIVER			
465	Calvin H					
439	Cody R					

JOB TYPE Surface HOLE SIZE 12 1/4 HOLE DEPTH 222' CASING SIZE & WEIGHT 8518  
 CASING DEPTH 222' DRILL PIPE \_\_\_\_\_ TUBING \_\_\_\_\_ OTHER \_\_\_\_\_  
 SLURRY WEIGHT 14.7 SLURRY VOL 1.36 WATER gal/sk 6.5 CEMENT LEFT in CASING 15'  
 DISPLACEMENT 13.8 DISPLACEMENT PSI \_\_\_\_\_ MIX PSI \_\_\_\_\_ RATE \_\_\_\_\_

REMARKS: Safety meeting on W-W #10 Rig up + circulate  
Mix 165 sks Class A 390cc 290cc. Displace 13.8 BALS  
and shut in Cement did circulate in cellar

Thanks Fuzz  
+ crew

ACCOUNT CODE	QUANTITY or UNITS	DESCRIPTION of SERVICES or PRODUCT	UNIT PRICE	TOTAL
54015	1	PUMP CHARGE	1025 <sup>00</sup>	1025 <sup>00</sup>
5406	35	MILEAGE	5 <sup>00</sup>	175 <sup>00</sup>
5407A	7.76 Ton	Town Mileage Delivery	155	429 <sup>12</sup>
11045	165 sks	CLASS A Cement	16 <sup>80</sup>	2772 <sup>00</sup>
1102	465 #	Calcium chloride	.84	390 <sup>60</sup>
1118B	310 #	Bentonite	1.24	384 <sup>40</sup>
		subtotal		4866 <sup>12</sup>
		less 15% disc		4137 <sup>51</sup>
				4379 <sup>51</sup>
		SALES TAX		
		ESTIMATED TOTAL		

Ravin 3737

AUTHORIZATION [Signature] TITLE \_\_\_\_\_ DATE \_\_\_\_\_

I acknowledge that the payment terms, unless specifically amended in writing on the front of the form or in the customer's account records, at our office, and conditions of service on the back of this form are in effect for services identified on this form.