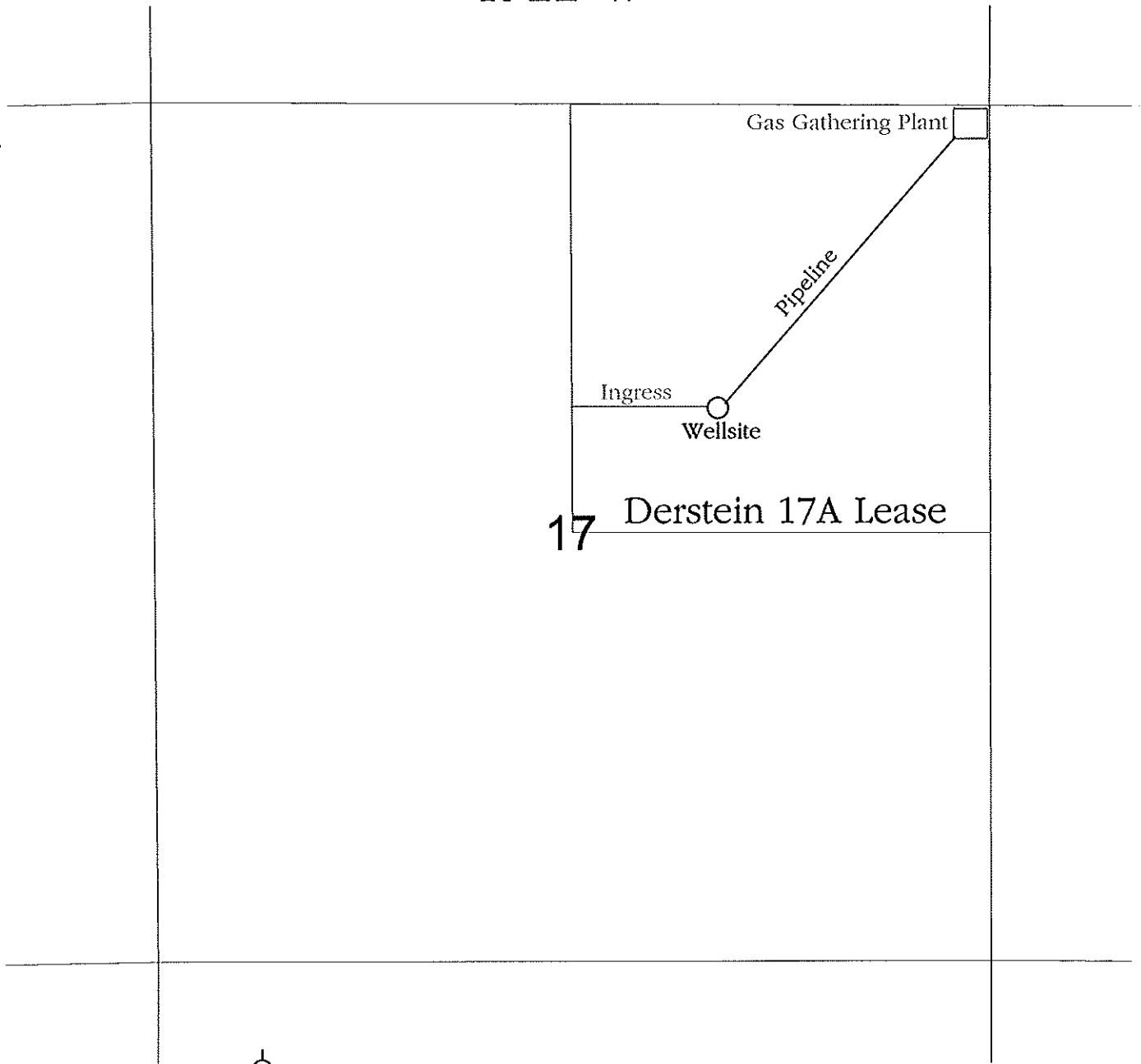


KANSAS SURFACE OWNER NOTIFICATION ACT


R 22 W

T
28
S

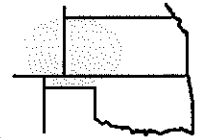


SCALE = 1 : 12,000

FORD COUNTY, KANSAS



Pro-Stake LLC
 Oil Field & Construction Site Staking
 P.O. Box 2324
 Garden City, Kansas 67846
 Office/Fax: (620) 276-6159
 Cell: (620) 272-1499



n010112-r
 PLATNO.

9788
 INVOICE NO.

Ritchie Exploration, Inc.

#1 Derstein 17A

OPERATOR

LEASE NAME

Ford County, KS

1925' FNL - 1730' FEL

COUNTY

17 28s 22w
 Sec. Twp. Rng.

LOCATION SPOT

SCALE: 1" = 1000'
 DATE: Dec. 29th, 2011
 MEASURED BY: Ben R.
 DRAWN BY: Luke R.
 AUTHORIZED BY: Justin C.



GR. ELEVATION: 2431.9'

Directions: From the center of Ford, Ks at the intersection of Main St. South & Hwy 400 & curve by restaurant – Now go 0.2 mile SE on Hwy 400 – Now go 0.2 mile South on Prairie St – Now go 0.1 mile East on Kingsdown/Ford Rd – Now go 1 mile South on 125/Spur Rd (approx. 0.5 mile West of the NE corner of 17-28s-22w – Now go 0.3 mile South on 125/Spur Rd to ingress stake SE into – Now go approx. 1000' SE through terraced wheat into staked location.
Final ingress must be verified with landowner or Operator.

*This drawing does not constitute a monumented survey or a land survey plat.
 This drawing is for construction purposes only.*

