of the proposed acreage attribution unit for oil wells.

API No. 15 - _____

Operator: F.G. Holl Company, L.L.C.

Lease: BAUER 'A'

Well Number: 1-5

Field: Unnamed

Number of Acres attributable to well: 10

QTR / QTR / QTR of acreage: W/2 W/2 SW - NW

Location of Well: County: Hodgeman

1860 feet from [✓] N / [ ] S Line of Section

30 feet from [ ] E / [✓] W Line of Section

Sec. 5 Twp. 23 S. R. 21 [ ] East [✓] West

Is Section: [✓] Regular or [ ] Irregular

If Section is Irregular, locate well from nearest corner boundary.

Section corner used: [ ] NE [ ] NW [ ] SE [ ] SW

PLAT

(Show location of the well and shade attributable acreage for prorated or spaced wells.)

(Show footage to the nearest lease or unit boundary line.)

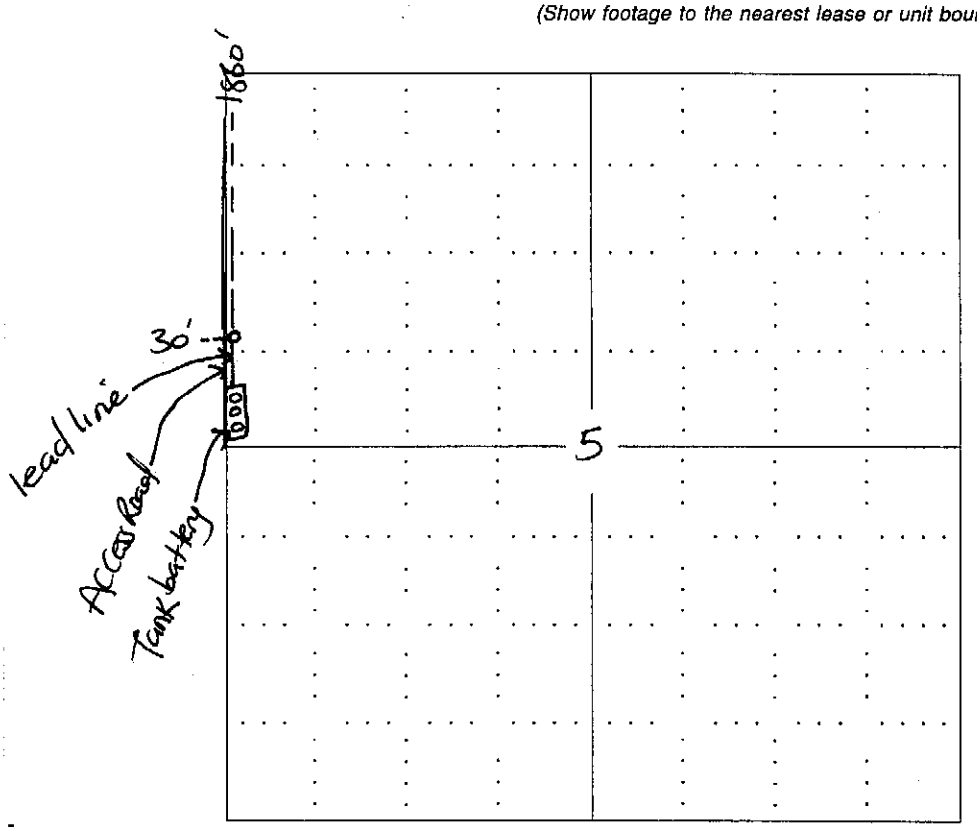

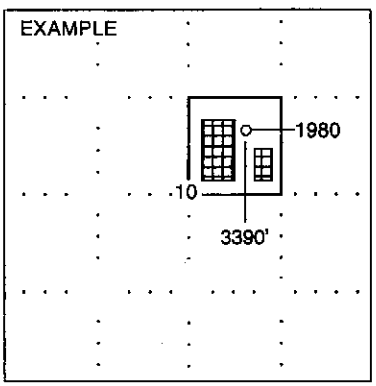

SEWARD CO.

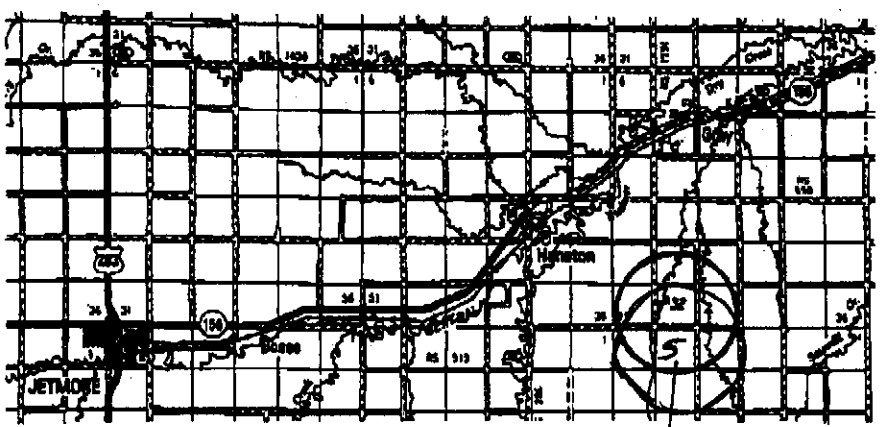

Sec 5-23S-21W
Hodgeman

Date _____

CENTRAL KANSAS OILFIELD SERVICES, INC. (620)792-1977