T34S, R7W, 6th P.M.

SGOMI

Well location, CROFT FARMS 3407 #30-2H, located as shown in Lot 4 of Section 30, T34S, R7W, 6th P.M., Harper County, Kansas.

BASIS OF ELEVATION

SPOT ELEVATION LOCATED AT THE NORTHEAST CORNER OF SECTION 22, T33S, R7W, 6th P.M. TAKEN FROM THE ANTHONY, QUADRANGLE, KANSAS, HARPER COUNTY, 7.5 MINUTE QUAD (TOPOGRAPHIC MAP) PUBLISHED BY THE UNITED STATES DEPARTMENT OF THE INTERIOR, GEOLOGICAL SURVEY. SAID ELEVATION IS MARKED AS BEING 1348 FEET.

BASIS OF BEARINGS

BASIS OF BEARINGS IS A G.P.S. OBSERVATION.

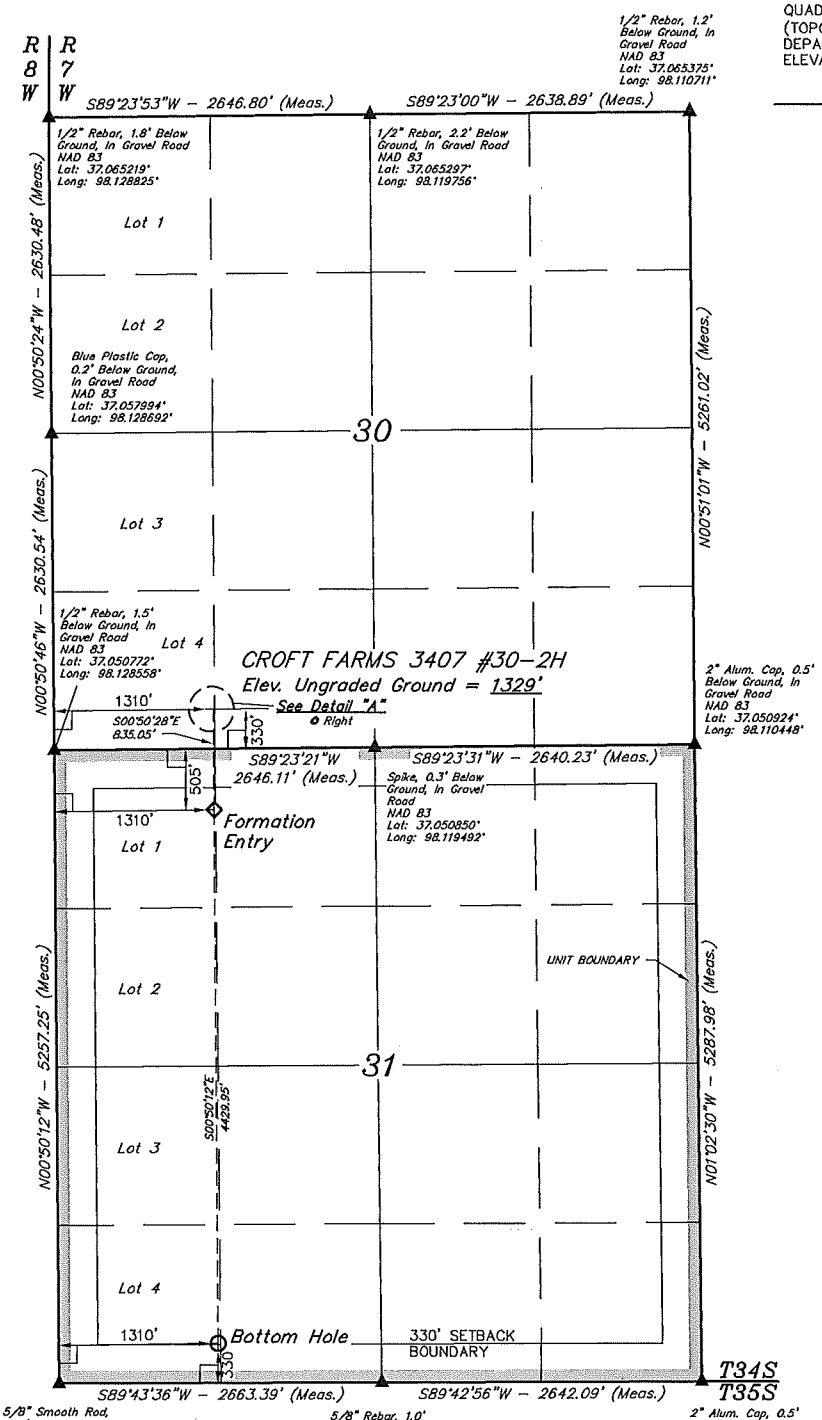

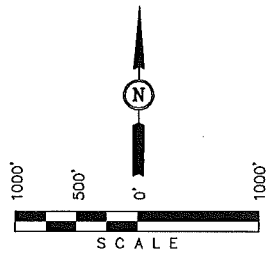

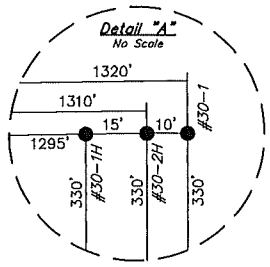

CERTIFICATE

THIS IS TO CERTIFY THAT THE ABOVE PLAT WAS PREPARED FROM FIELD NOTES OF ACTUAL SURVEYS MADE BY ME OR UNDER MY SUPERVISION AND THAT THE SAME ARE TRUE AND CORRECT TO THE BEST OF MY KNOWLEDGE AND BELIEF.

LS-1290

REGISTERED LAND SURVEYOR
REGISTRATION NO. LS-1290
STATE OF KANSAS

01-24-12

REVISED: 01-24-12

LEGEND:

∟ = 90° SYMBOL

● = PROPOSED WELL HEAD.

▲ = SECTION CORNERS LOCATED.

NAD 83 (#30-2H TARGET BOTTOM HOLE)	NAD 83 (#30-2H FORMATION ENTRY)	NAD 83 (#30-1H SURFACE LOCATION)
LATITUDE = 37°02'14.13" (37.037258)	LATITUDE = 37°02'57.93" (37.049425)	LATITUDE = 37°03'06.18" (37.051717)
LONGITUDE = 98°07'25.75" (98.123819)	LONGITUDE = 98°07'26.56" (98.124044)	LONGITUDE = 98°07'26.71" (98.124086)
NAD 27 (#30-2H TARGET BOTTOM HOLE)	NAD 27 (#30-2H FORMATION ENTRY)	NAD 27 (#30-1H SURFACE LOCATION)
LATITUDE = 37°02'14.04" (37.037233)	LATITUDE = 37°02'57.84" (37.049400)	LATITUDE = 37°03'06.09" (37.051692)
LONGITUDE = 98°07'24.52" (98.123478)	LONGITUDE = 98°07'25.32" (98.123700)	LONGITUDE = 98°07'25.48" (98.123744)

UINTAH ENGINEERING & LAND SURVEYING
85 SOUTH 200 EAST – VERNAL, UTAH 84078
(435) 789-1017

SCALE 1" = 1000'	DATE SURVEYED: 01-20-12	DATE DRAWN: 01-23-12
PARTY L.S. D.S. C.C.	REFERENCES G.L.O. PLAT	
WEATHER COLD	FILE SGOMI	