

# FRUSHER 1-10H

## 10 21S 24W



Entry into the Mississippi  
Northing: 1587151.76  
Easting: 578158.38  
Depth: 4427'

Top Perforation  
Northing: 1587149.97  
Easting: 577885.05  
Depth: 4750'

Bottom Perforation  
Northing: 1587124.78  
Easting: 574333.89  
Depth: 8289'

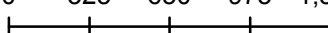
Bottom Hole Location  
Northing: 1587145.24  
Easting: 573835.59  
Depth: 8797'

### Legend

-  Surface Location
-  Bottom Hole Location

 Section

Actual Bottom-Hole Location of Frusher 1-10H  
Comanche County, Kansas  
T&R: 21S 24W  
Section: 10, 330' FSL & 400' FEL  
Long/Lat: -99.56152376 38.14487943

0 325 650 975 1,300 Feet  




Draftsman: Tina Cummings

Draft Date: 7/27/2012

Drawing Name/Number:  
Frusher.mxd

Coordinate System:

NAD 1927 State Plane  
Kansas South FIPS: 1502