

SPICER #1-H

KCC Exhibit

Sect. 2-34s-11w

Barber County, Kansas

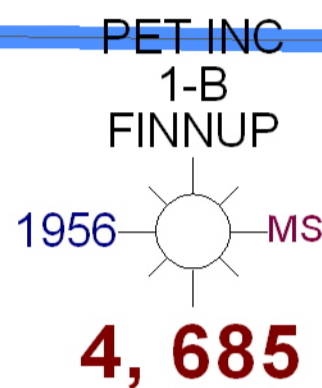
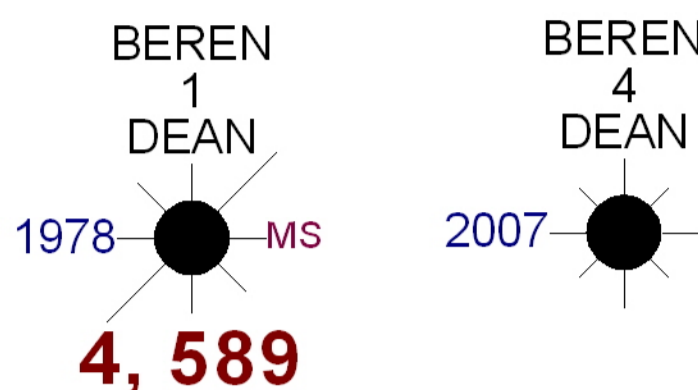
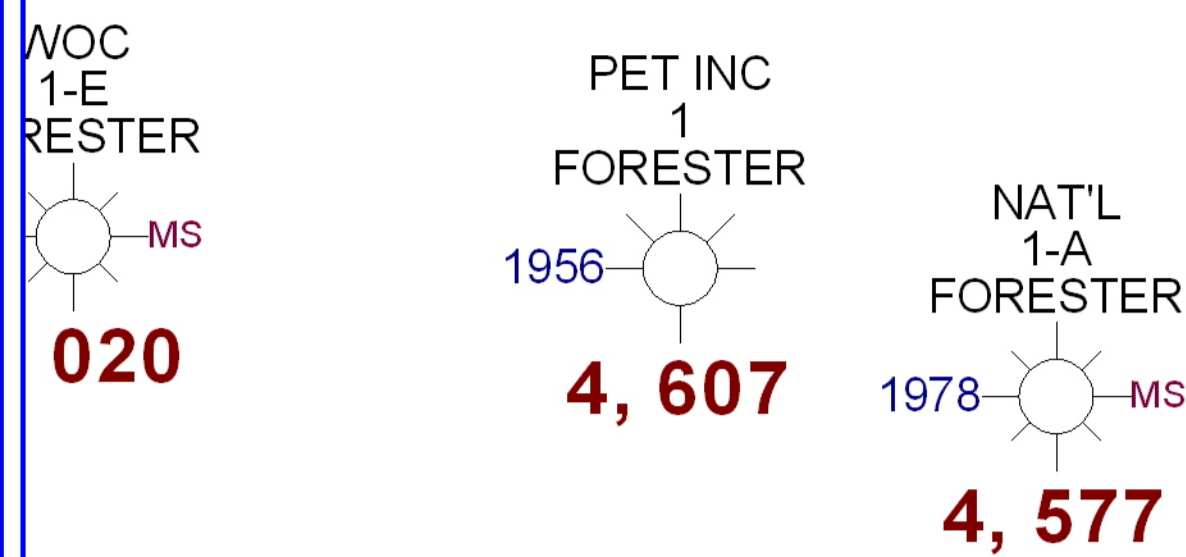
POSTED WELL DATA

Operator
Well Number
Well Name

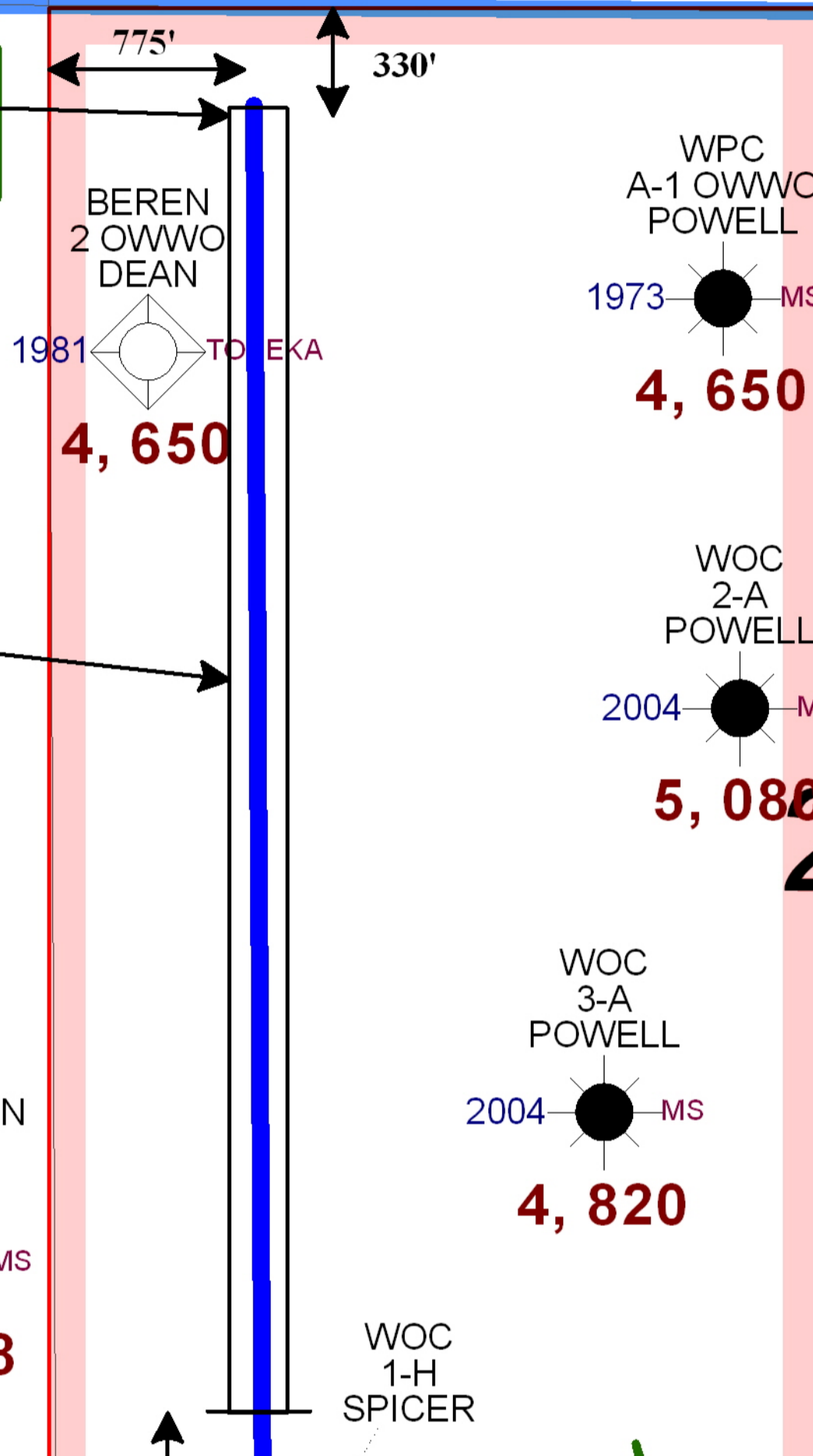
Year Drilled ● ProdFM

Rotary Total Depth

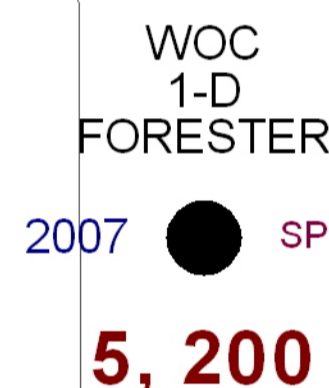
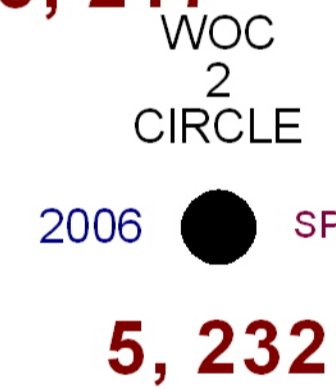
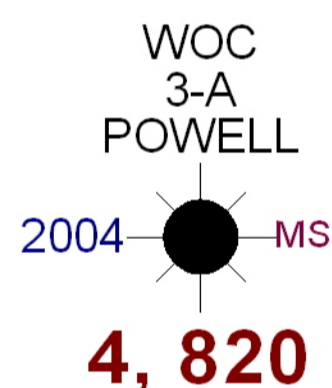
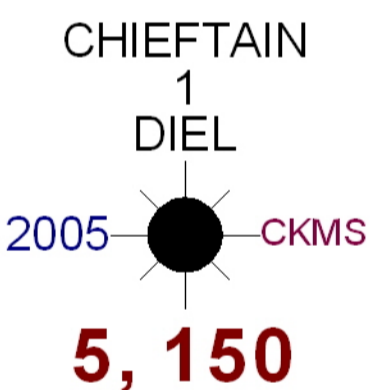
By: DLP



BHL:
330' FNL, 775' FWL
Sect. 2-34s-11w




Effective Completion Interval

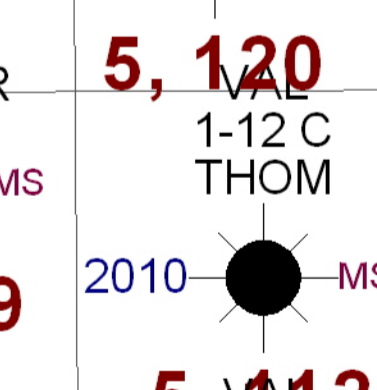
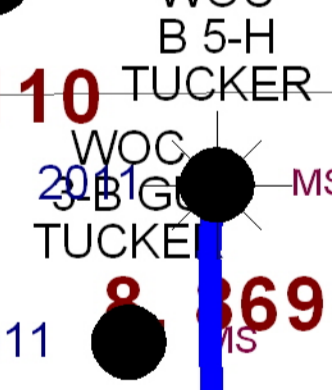
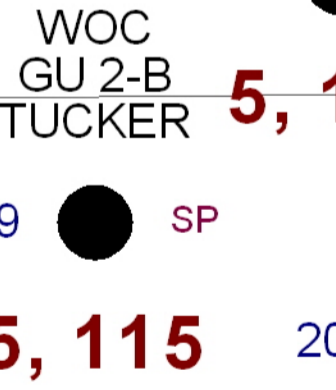
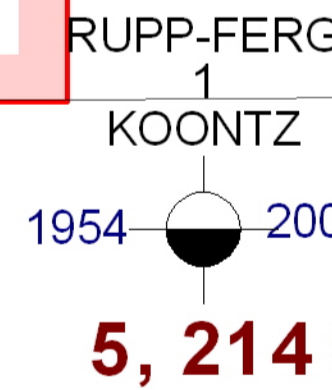
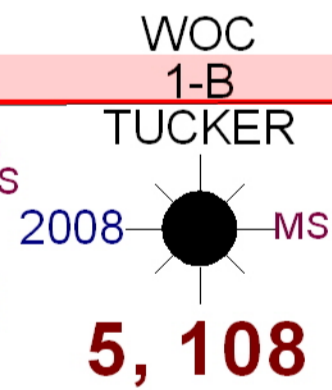
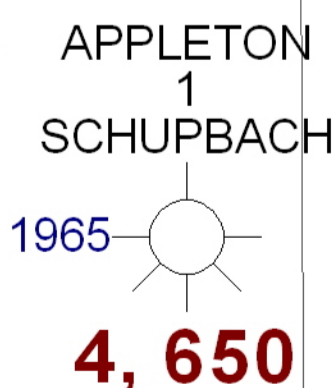


WOC 1-H SPICER

WOC 3 CIRCLE (2007)



SHL:
175' FNL, 773' FWL
Sect. 11-34s-11w



Proposed:
Woolsey Operating Company
Spicer #1-H
Horizontal Drilling Unit:
W2 Sect. 2-T34s-R11w
Barber County, KS

10

11

