



Notice: Fill out COMPLETELY and return to Conservation Division at the address below within 60 days from plugging date.

KANSAS CORPORATION COMMISSION 1084532
OIL & GAS CONSERVATION DIVISION
WELL PLUGGING RECORD
 K.A.R. 82-3-117

Form CP-4
 March 2009
Type or Print on this Form
Form must be Signed
All blanks must be Filled

OPERATOR: License #: _____
 Name: _____
 Address 1: _____
 Address 2: _____
 City: _____ State: _____ Zip: _____ + _____
 Contact Person: _____
 Phone: (_____) _____
 Type of Well: (Check one) Oil Well Gas Well OG D&A Cathodic
 Water Supply Well Other: _____ SWD Permit #: _____
 ENHR Permit #: _____ Gas Storage Permit #: _____
 Is ACO-1 filed? Yes No If not, is well log attached? Yes No
 Producing Formation(s): List All (If needed attach another sheet)
 _____ Depth to Top: _____ Bottom: _____ T.D. _____
 _____ Depth to Top: _____ Bottom: _____ T.D. _____
 _____ Depth to Top: _____ Bottom: _____ T.D. _____

API No. 15 - _____
 Spot Description: _____
 _____ - _____ - _____ Sec. _____ Twp. _____ S. R. _____ East West
 _____ Feet from North / South Line of Section
 _____ Feet from East / West Line of Section
 Footages Calculated from Nearest Outside Section Corner:
 NE NW SE SW
 County: _____
 Lease Name: _____ Well #: _____
 Date Well Completed: _____
 The plugging proposal was approved on: _____ (Date)
 by: _____ (KCC District Agent's Name)
 Plugging Commenced: _____
 Plugging Completed: _____

Show depth and thickness of all water, oil and gas formations.

Oil, Gas or Water Records		Casing Record (Surface, Conductor & Production)			
Formation	Content	Casing	Size	Setting Depth	Pulled Out


Describe in detail the manner in which the well is plugged, indicating where the mud fluid was placed and the method or methods used in introducing it into the hole. If cement or other plugs were used, state the character of same depth placed from (bottom), to (top) for each plug set.

Plugging Contractor License #: _____ Name: _____
 Address 1: _____ Address 2: _____
 City: _____ State: _____ Zip: _____ + _____
 Phone: (_____) _____
 Name of Party Responsible for Plugging Fees: _____
 State of _____ County, _____, ss.
 _____ Employee of Operator or Operator on above-described well,
 (Print Name)

being first duly sworn on oath, says: That I have knowledge of the facts statements, and matters herein contained, and the log of the above-described well is as filed, and the same are true and correct, so help me God.

Submitted Electronically

Mail to: KCC - Conservation Division, 130 S. Market - Room 2078, Wichita, Kansas 67202



**SUPERIOR
Hays,
Kansas**

**DUAL
INDUCTION
LOG**

Company GORE OIL COMPANY
Well PLANTE "C" #1
Field PLAINVILLE
County ROOKS State KANSAS

Location: API #: 15-163-24022
1650' FNL & 1650' FWL
SEC 17 TWP 10S RGE 17W
Permanent Datum GROUND LEVEL Elevation 2137
Log Measured From KELLY BUSHING 8' A.G.L.
Drilling Measured From KELLY BUSHING
Other Services
CDL/CNL
MICRO
Elevation
K.B. 2145
D.F.
G.L. 2137

Date	6-4-12
Run Number	ONE
Depth Driller	3694
Depth Logger	3695
Bottom Logged Interval	3693
Top Log Interval	00
Casing Driller	263
Casing Logger	263
Bit Size	7.875
Type Fluid in Hole	CHEMICAL MUD
Density / Viscosity	9.3 / 55
pH / Fluid Loss	10.0 / 7.8
Source of Sample	FLOWLINE
Rim @ Meas. Temp	0.70 @ 87F
Rmf @ Meas. Temp	0.53 @ 87F
Rmc @ Meas. Temp	0.84 @ 87F
Source of Rmf / Rmc	MEASURED
Rim @ BHT	.540 @ 112F
Time Circulation Stopped	3 HOURS
Time Logger on Bottom	6:45 A.M.
Maximum Recorded Temperature	112F
Equipment Number	860
Location	HAYS, KS.
Recorded By	RUPP
Witnessed By	MARC DOWNING

<<< Fold Here >>>

All interpretations are opinions based on inferences from electrical or other measurements and we cannot and do not guarantee the accuracy or correctness of any interpretation, and we shall not, except in the case of gross or willful negligence on our part, be liable or responsible for any loss, costs, damages, or expenses incurred or sustained by anyone resulting from any interpretation made by any of our officers, agents or employees. These interpretations are also subject to our general terms and conditions set out in our current Price Schedule.

Comments

SUPERIOR WELL SERVICES
785-628-6395
THANK YOU FOR YOUR BUSINESS
DIRECTIONS: PLAINVILLE, S TO "AA" RD., (AIRPORT RD.), 3 1/4E, S INTO.

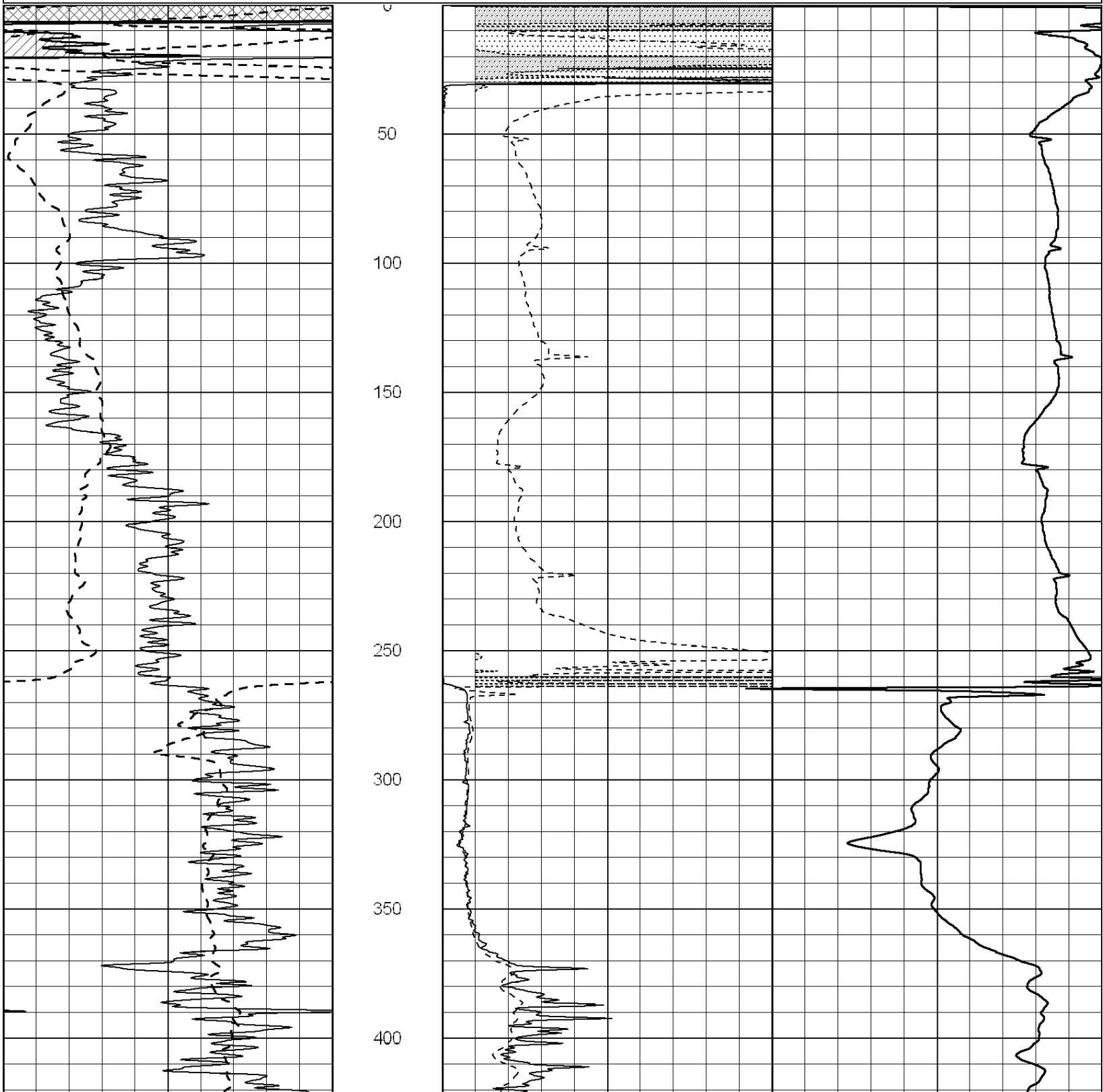


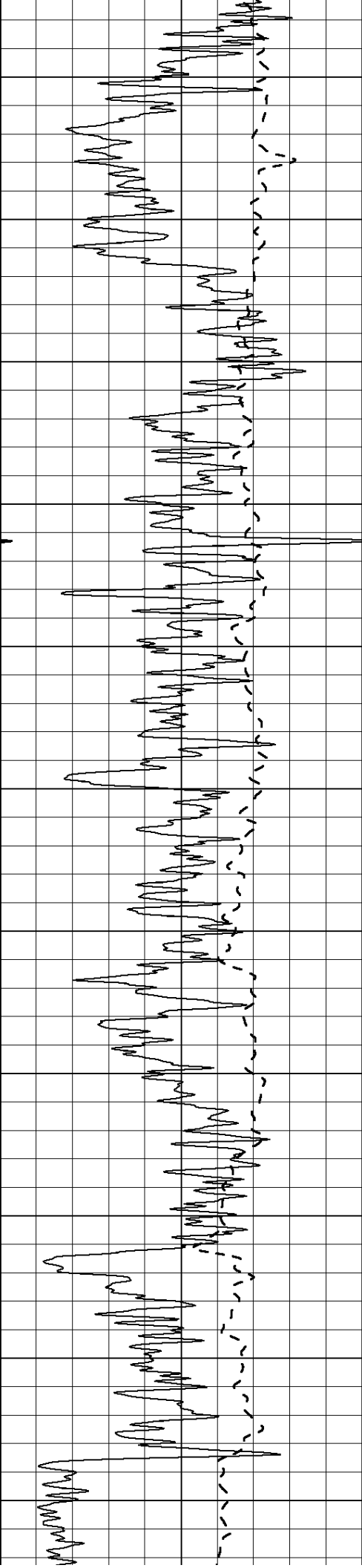
**SUPERIOR
Hays,
Kansas**

MAIN SECTION

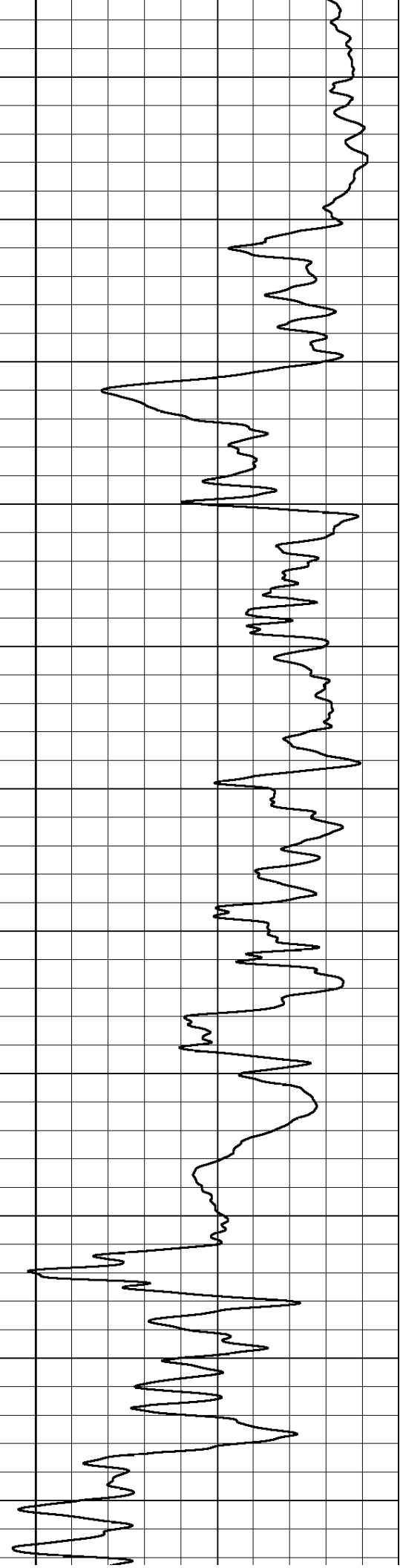
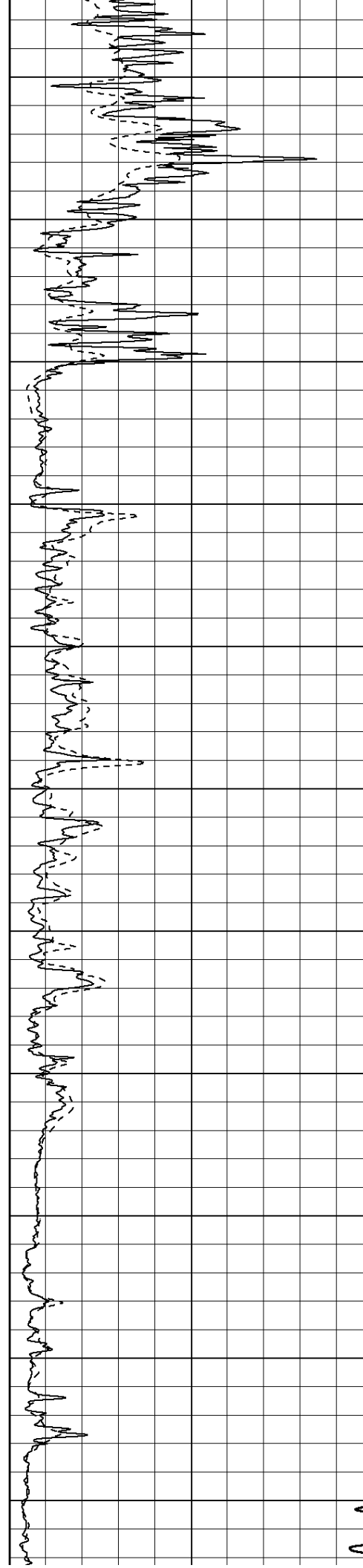
Database File: 008783ddn.db
 Dataset Pathname: pass3.1A
 Presentation Format: dil2
 Dataset Creation: Mon Jun 04 07:55:43 2012
 Charted by: Depth in Feet scaled 1:600

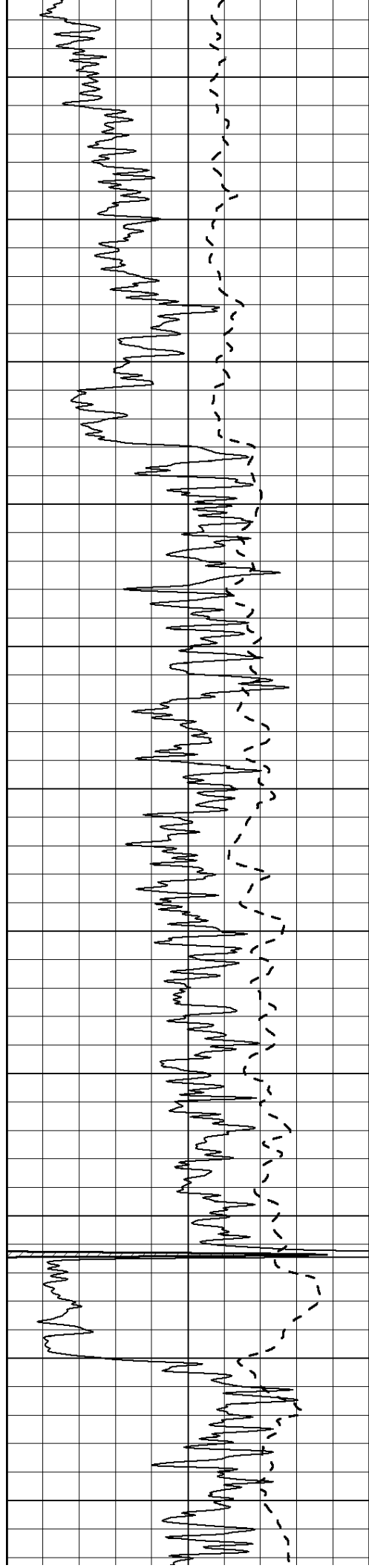
0	Gamma Ray (GAPI)	150	0	RLL3 (Ohm-m)	50
			0	Deep Induction (Ohm-m)	50
			1000	CILD (mmho/m)	0
			50	RILD X10 (Ohm-m)	500
			50	RLL3 X10 (Ohm-m)	500



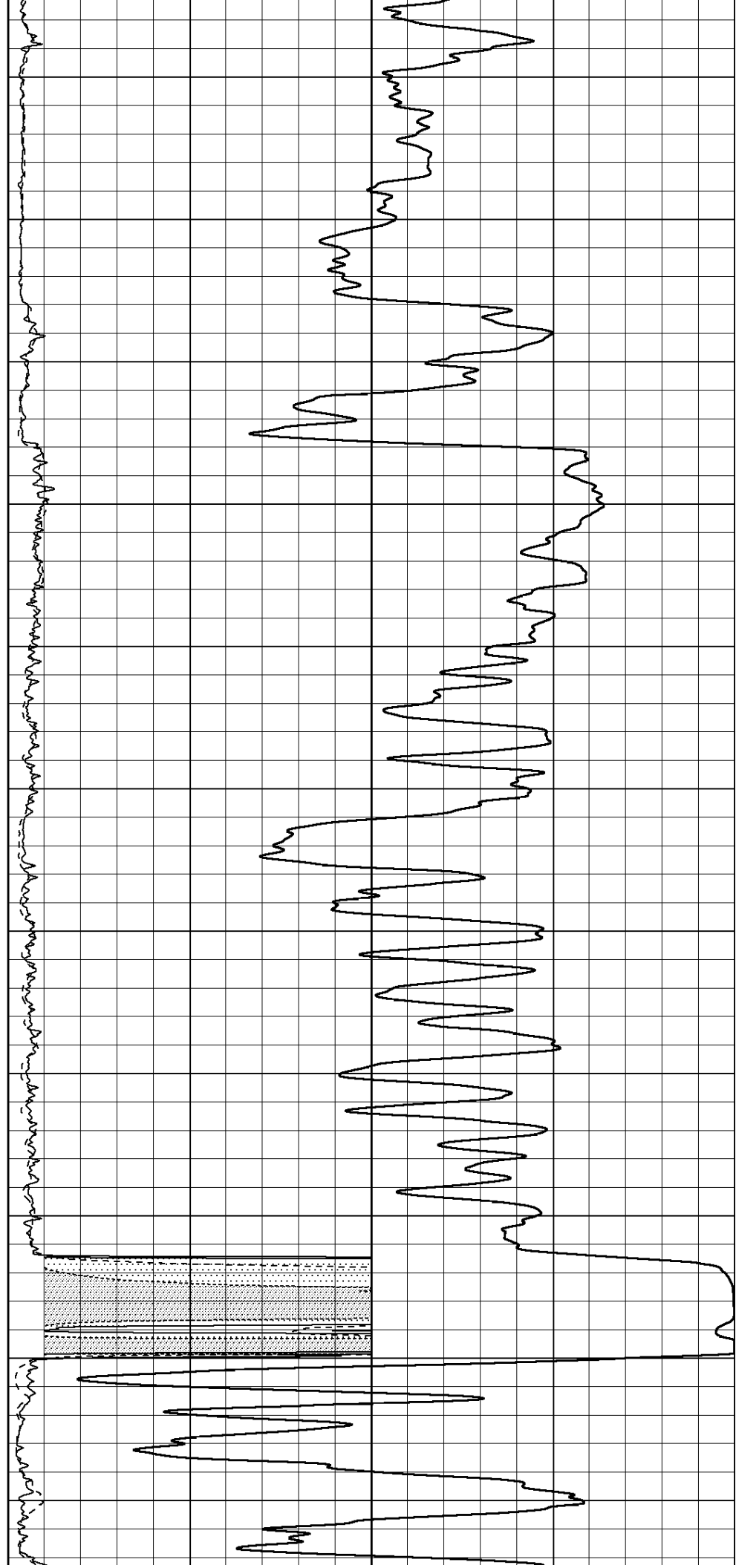


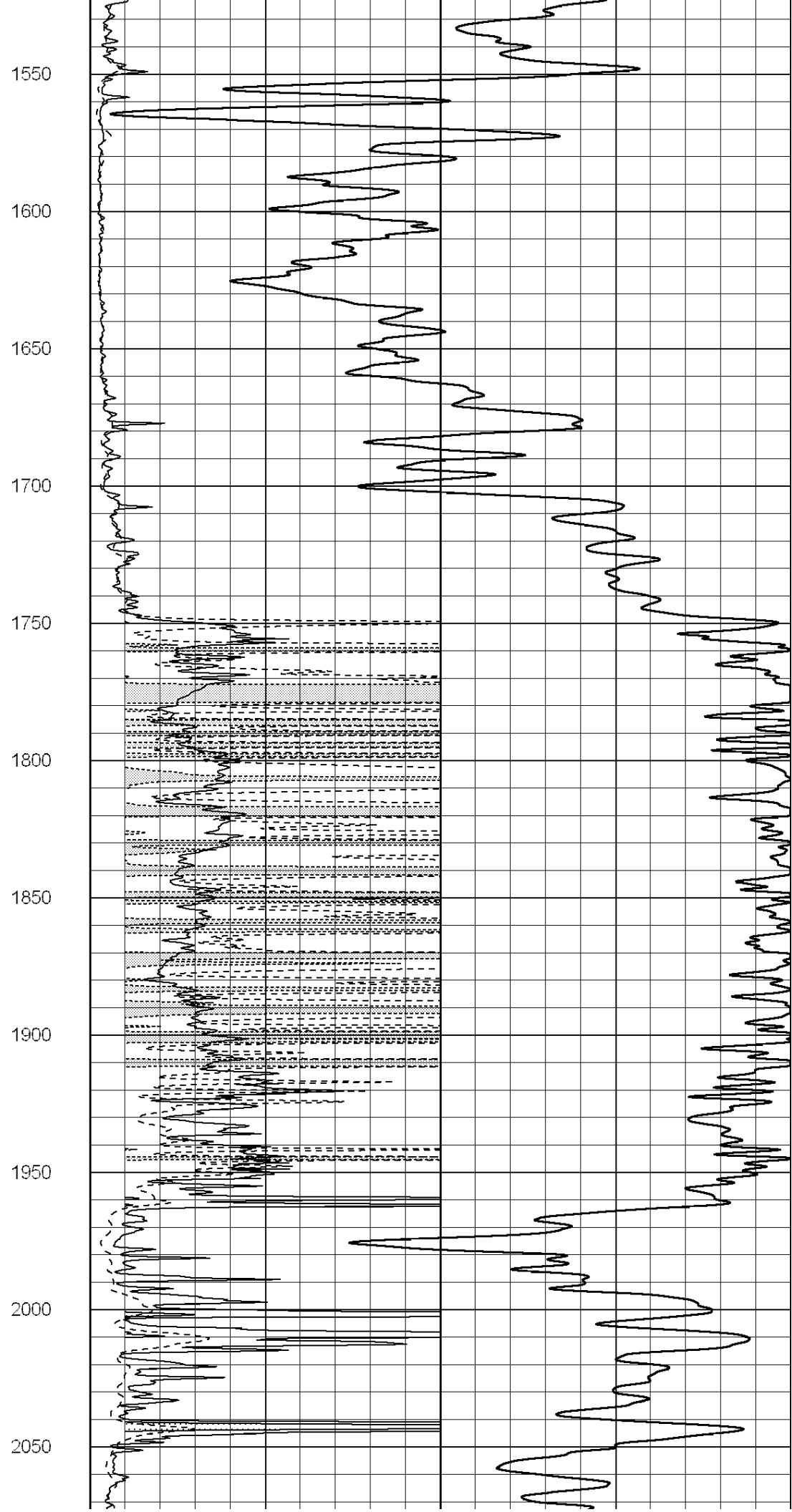
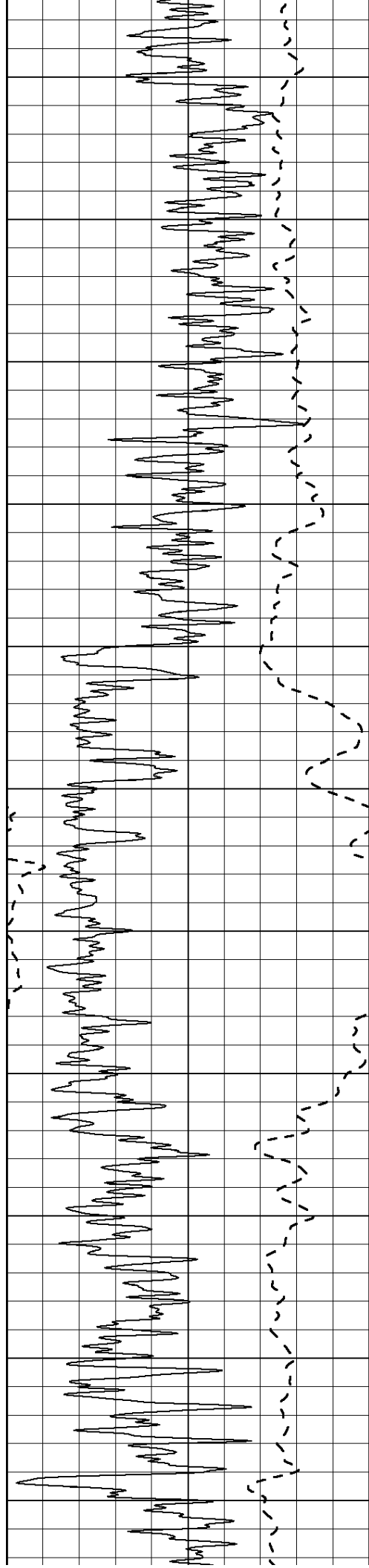
450
500
550
600
650
700
750
800
850
900
950

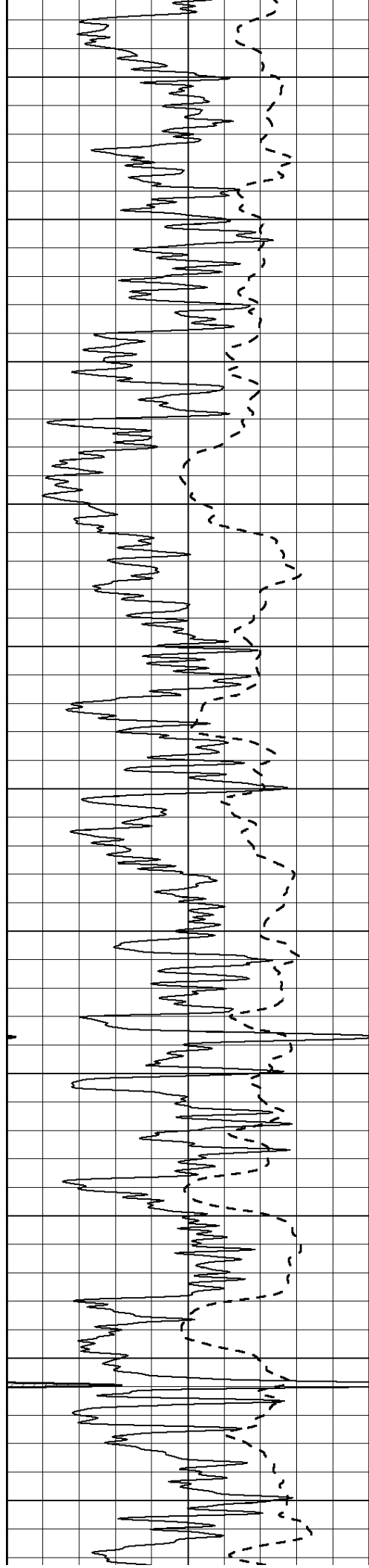




1000
1050
1100
1150
1200
1250
1300
1350
1400
1450
1500







2100

2150

2200

2250

2300

2350

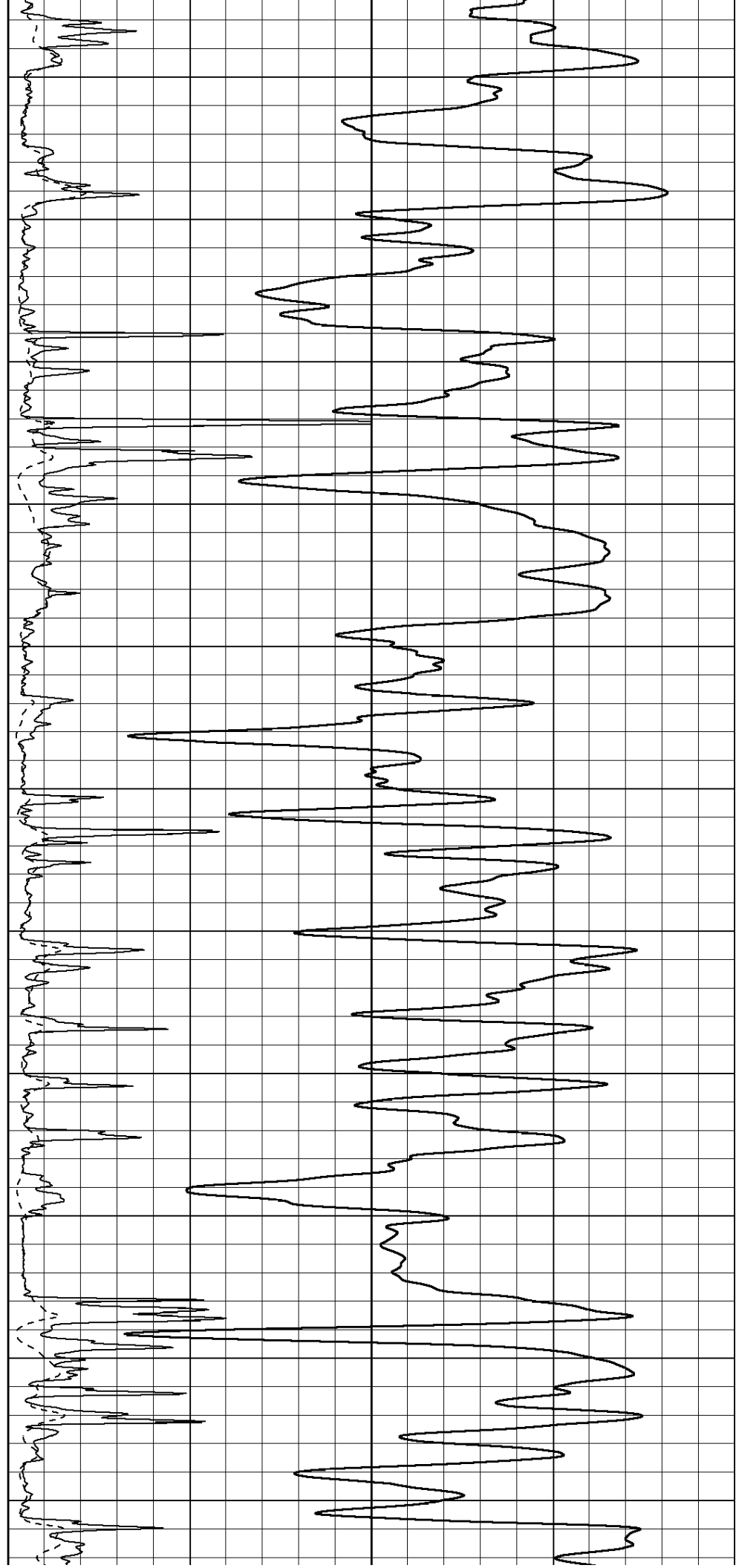
2400

2450

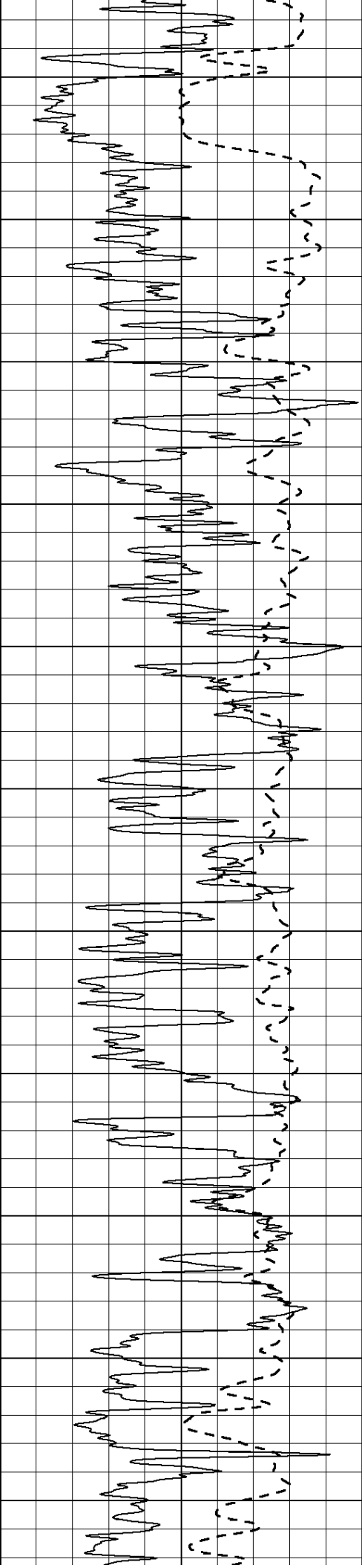
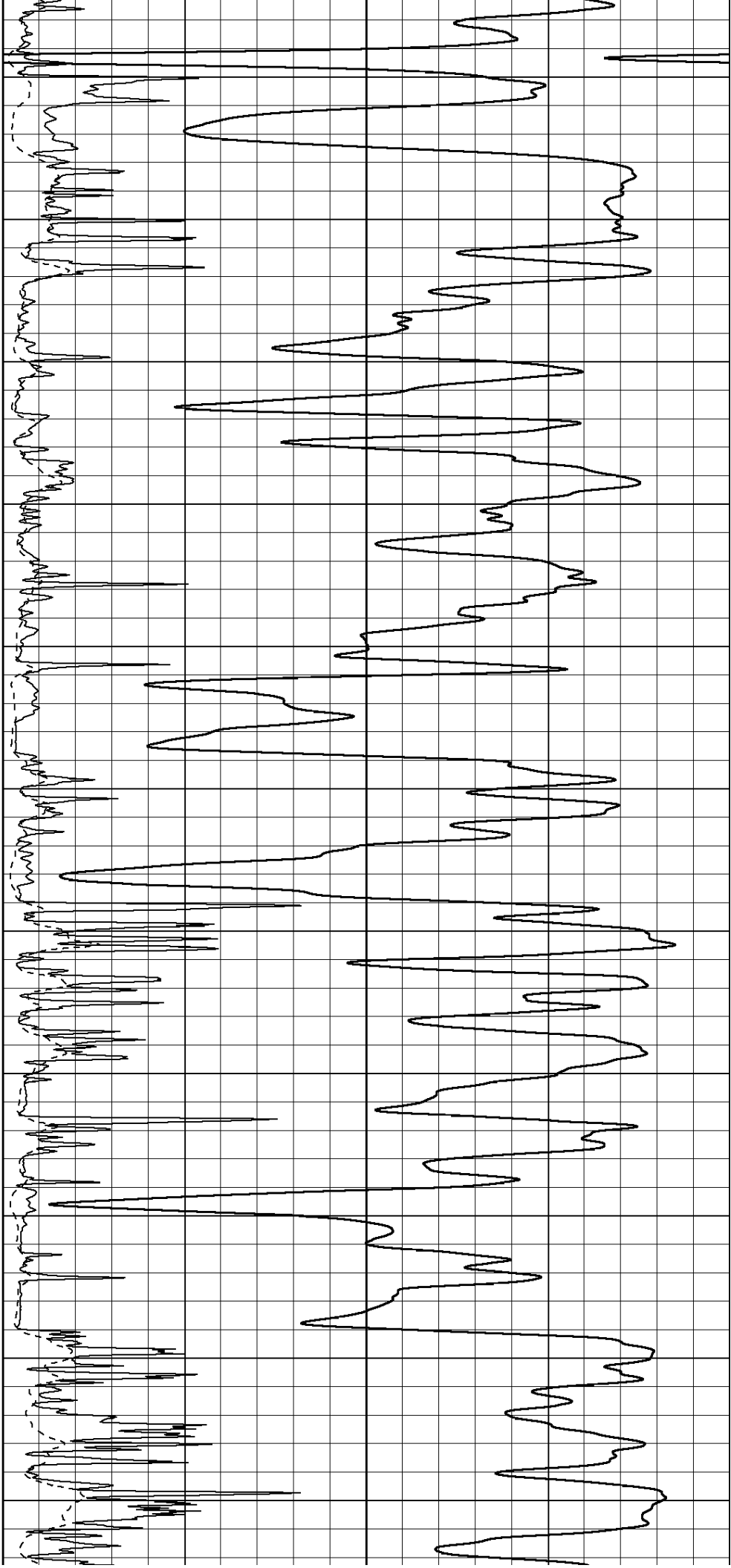
2500

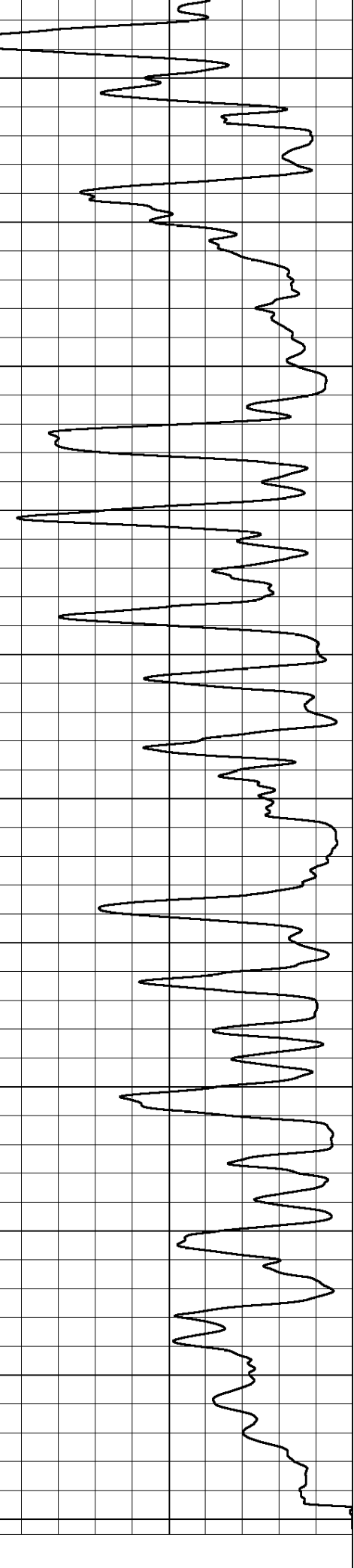
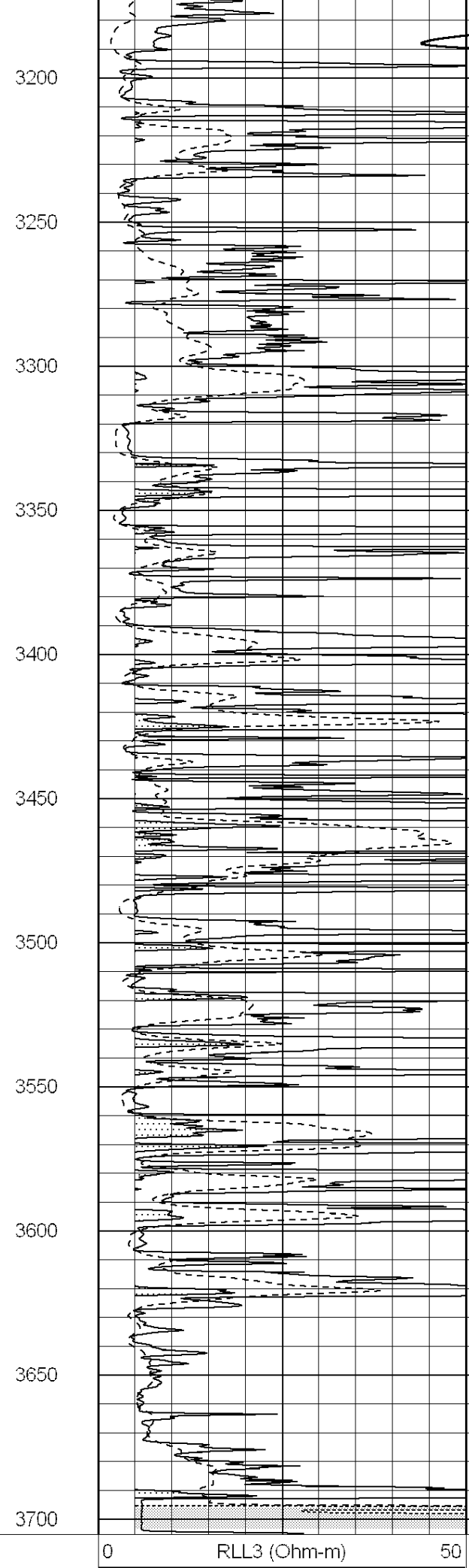
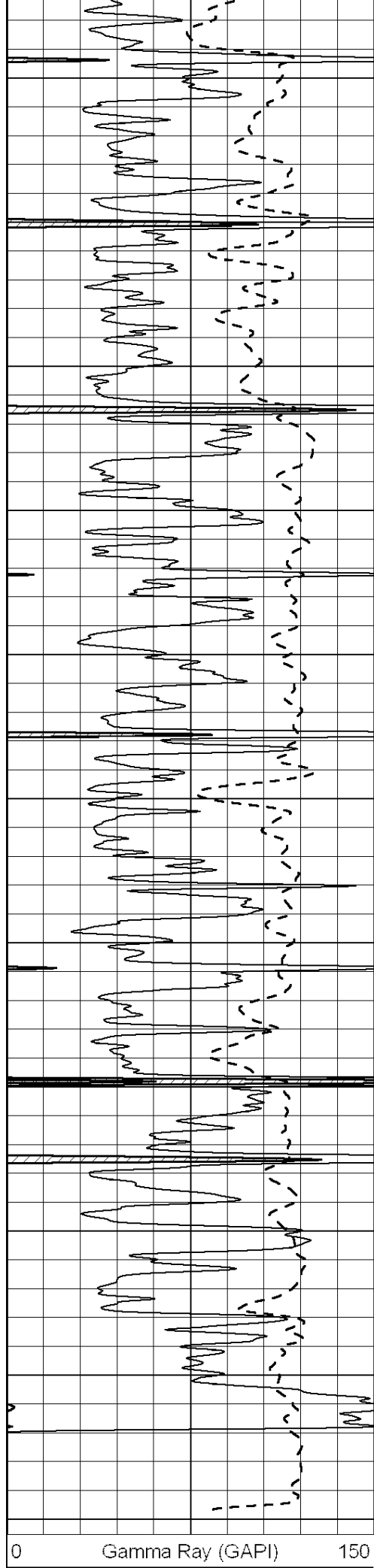
2550

2600



2650
2700
2750
2800
2850
2900
2950
3000
3050
3100
3150





0	Deep Induction (Ohm-m)	50
1000	CILD (mmho/m)	0
50	RILD X10 (Ohm-m)	500
50	RLL3 X10 (Ohm-m)	500




SUPERIOR
Hays,
Kansas

MAIN SECTION

Database File: 008783ddn.db
 Dataset Pathname: pass3.1A
 Presentation Format: dil
 Dataset Creation: Mon Jun 04 07:55:43 2012
 Charted by: Depth in Feet scaled 1:240

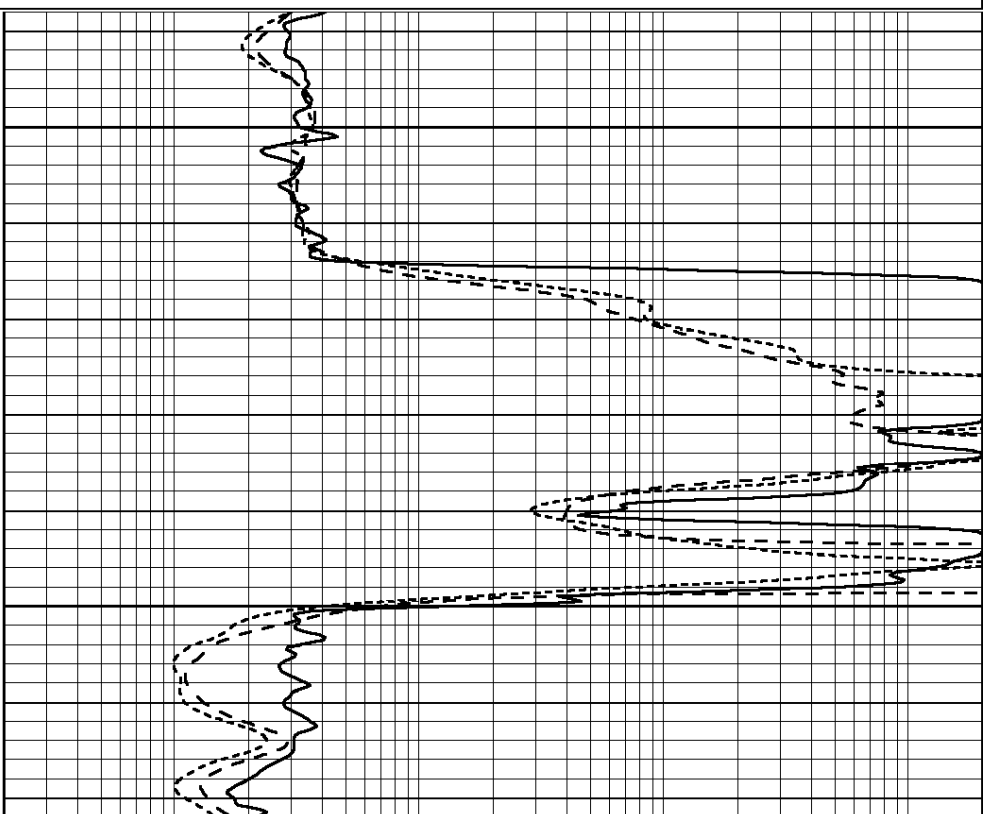
0	GAMMA RAY (GAPI)	150
-100	SP (mV)	100
-250	RxoRt	50
0	MINMK	20

0.2	RLL3 (Ohm-m)	2000
0.2	DEEP INDUCTION (Ohm-m)	2000
0.2	MEDIUM INDUCTION (Ohm-m)	2000



1400

1450



0	GAMMA RAY (GAPI)	150
-100	SP (mV)	100
-250	RxoRt	50
0	MINMK	20

0.2	RLL3 (Ohm-m)	2000
0.2	DEEP INDUCTION (Ohm-m)	2000
0.2	MEDIUM INDUCTION (Ohm-m)	2000



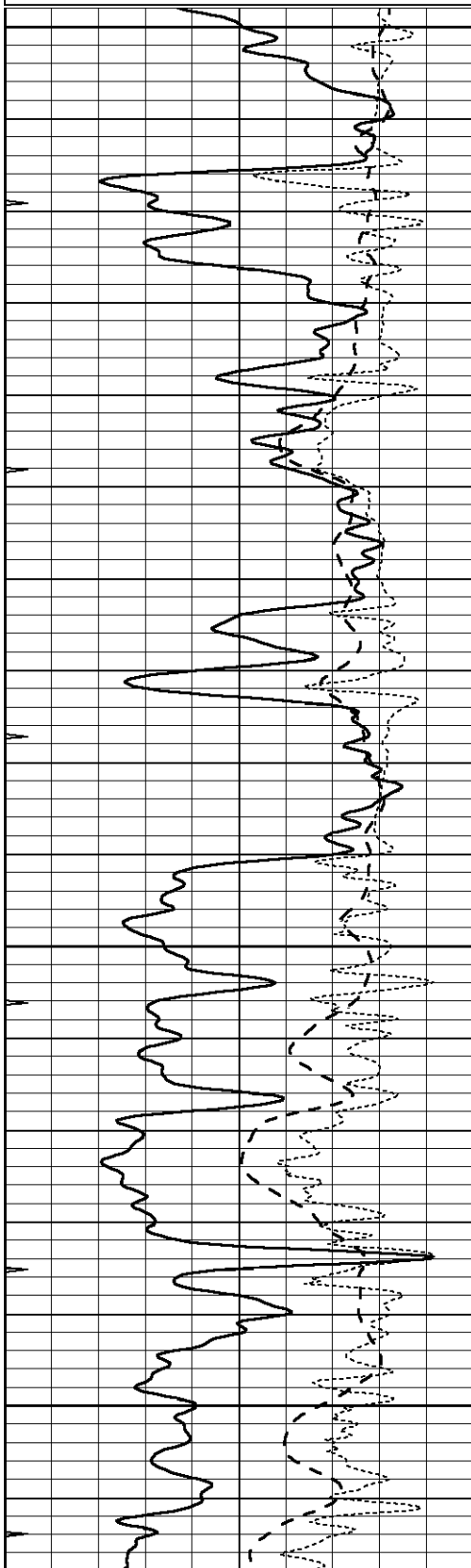
SUPERIOR
Hays,
Kansas

MAIN SECTION

Database File: 008783ddn.db
 Dataset Pathname: pass3.1A
 Presentation Format: dil
 Dataset Creation: Mon Jun 04 07:55:43 2012
 Charted by: Depth in Feet scaled 1:240

0	GAMMA RAY (GAPI)	150
-100	SP (mV)	100
-250	RxoRt	50
0	MINMK	20

0.2	RLL3 (Ohm-m)	2000
0.2	DEEP INDUCTION (Ohm-m)	2000
0.2	MEDIUM INDUCTION (Ohm-m)	2000

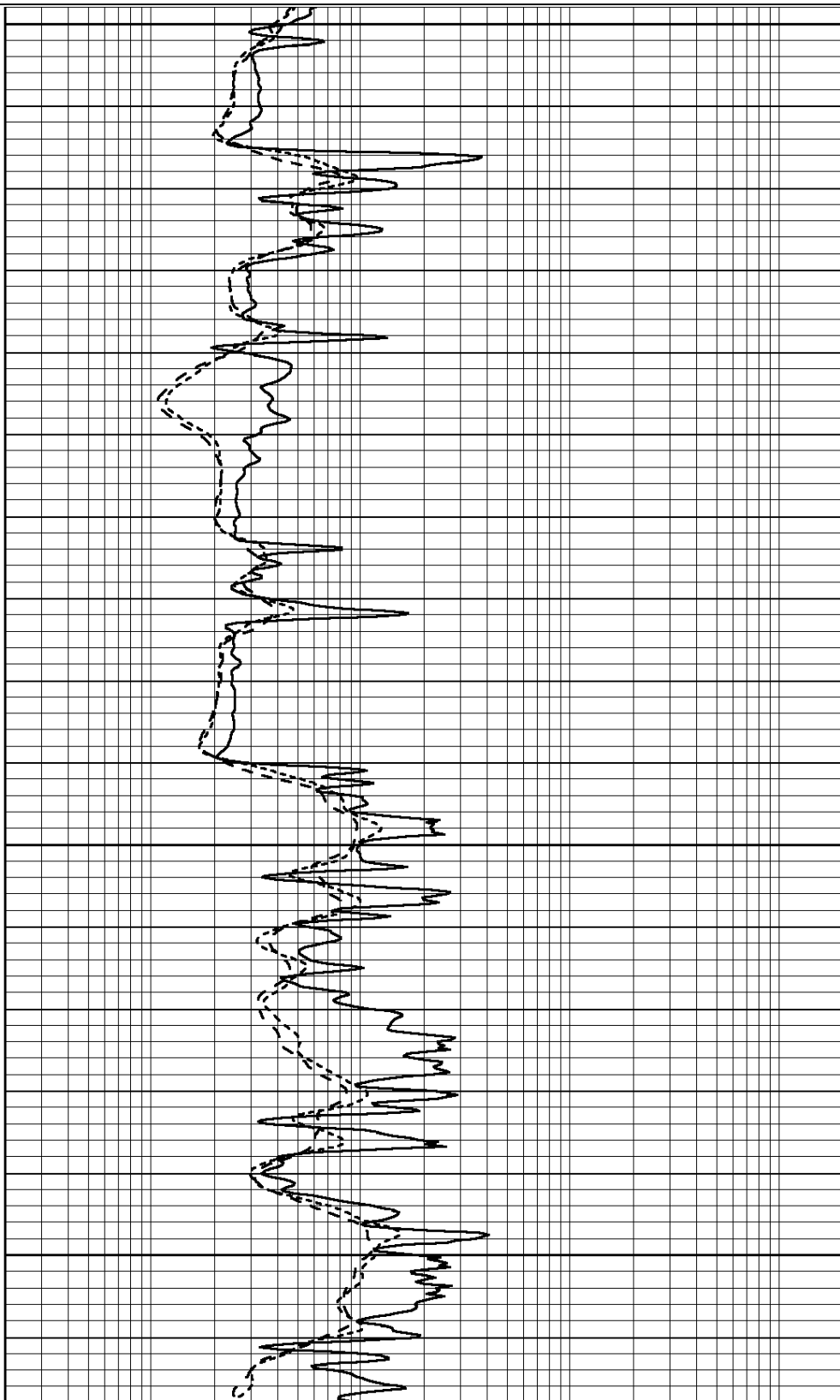


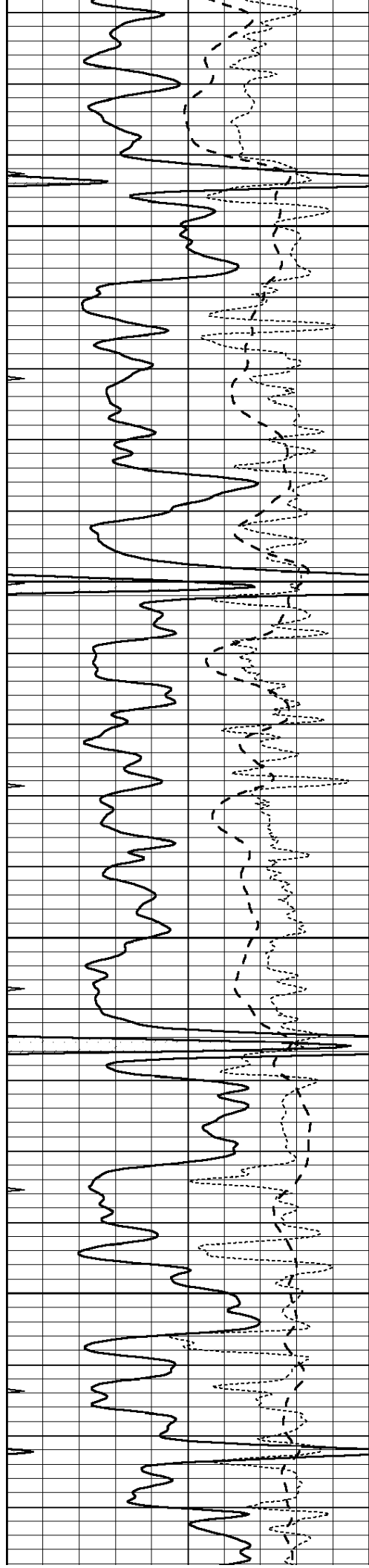
3000

3050

3100

3150



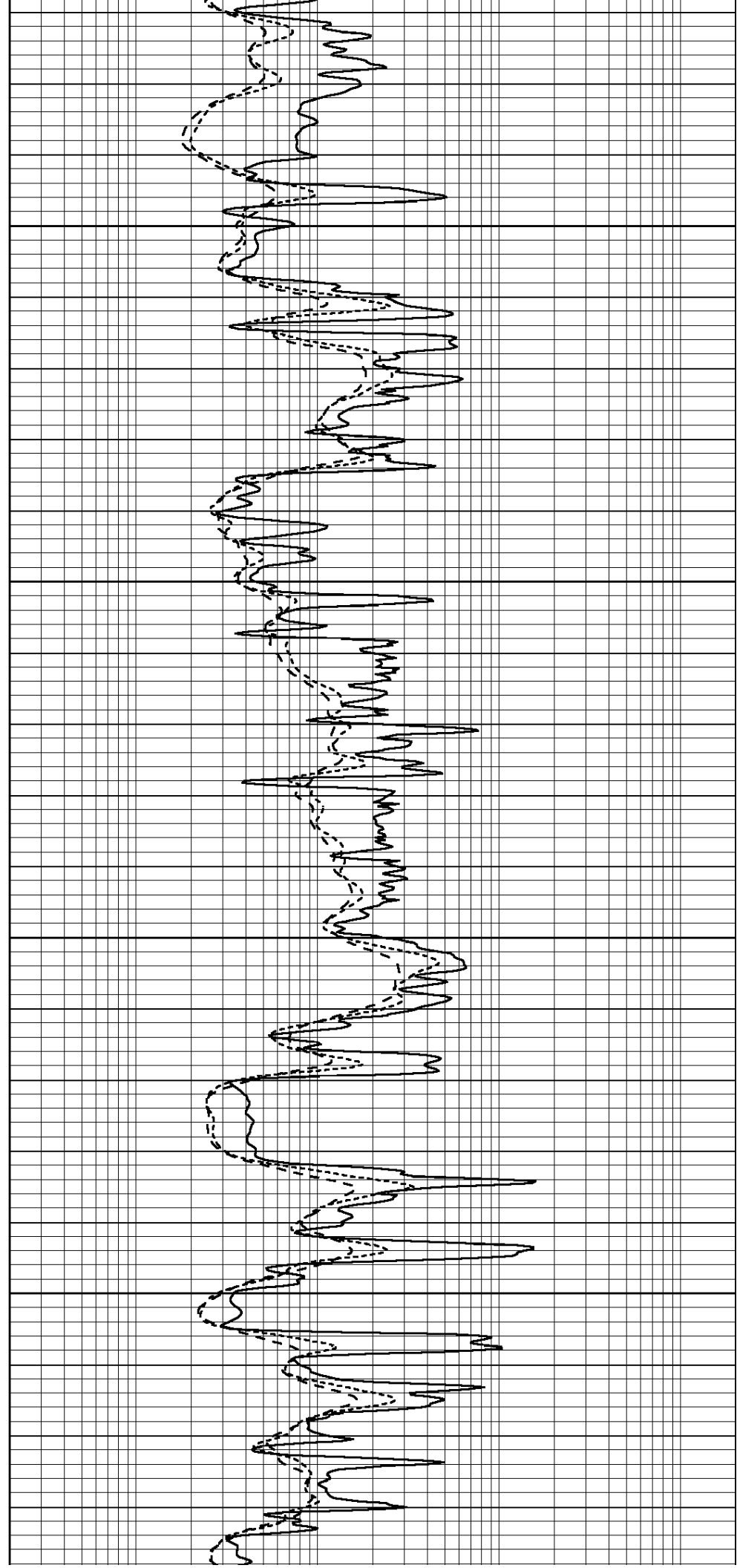


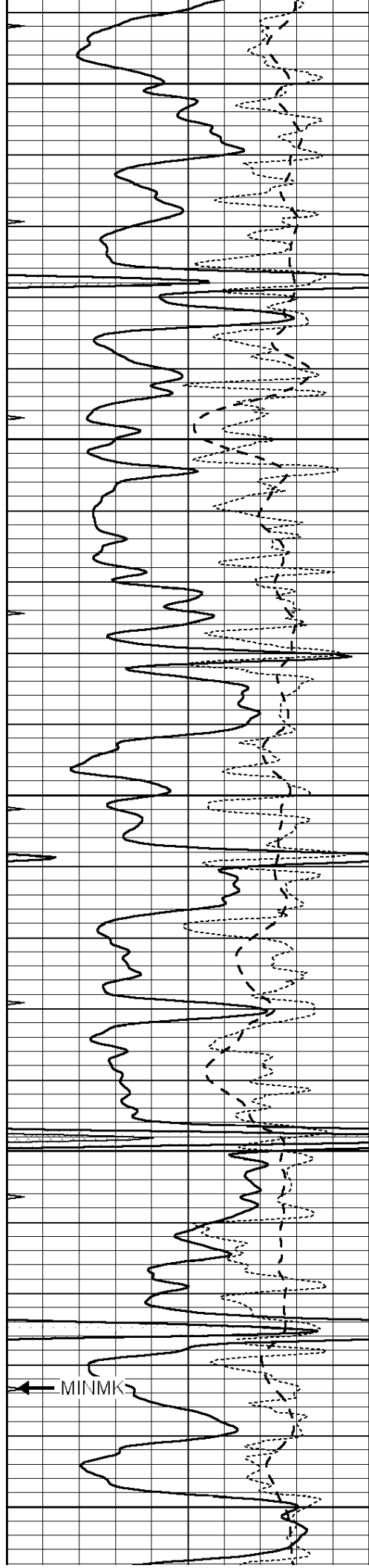
3200

3250

3300

3350





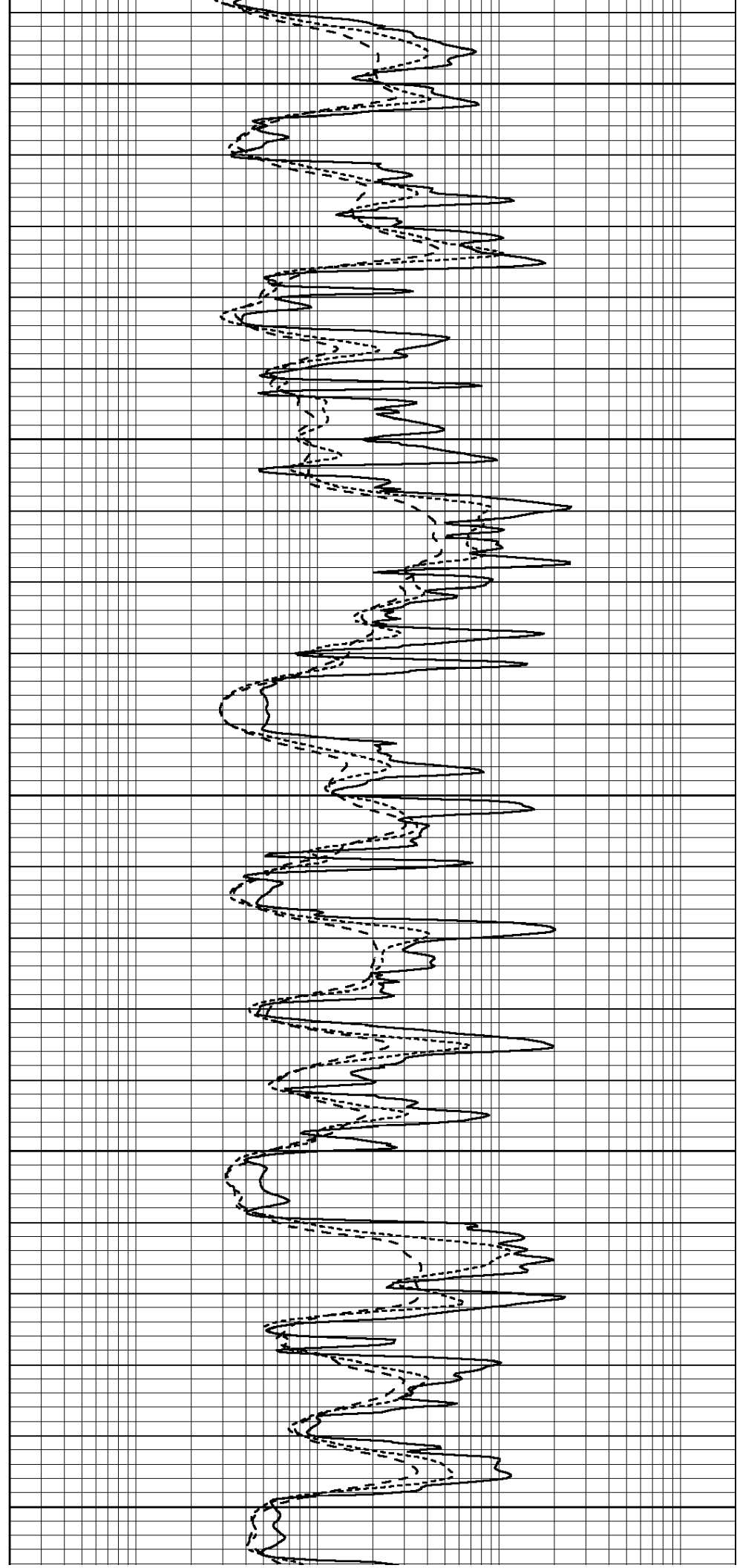
3400

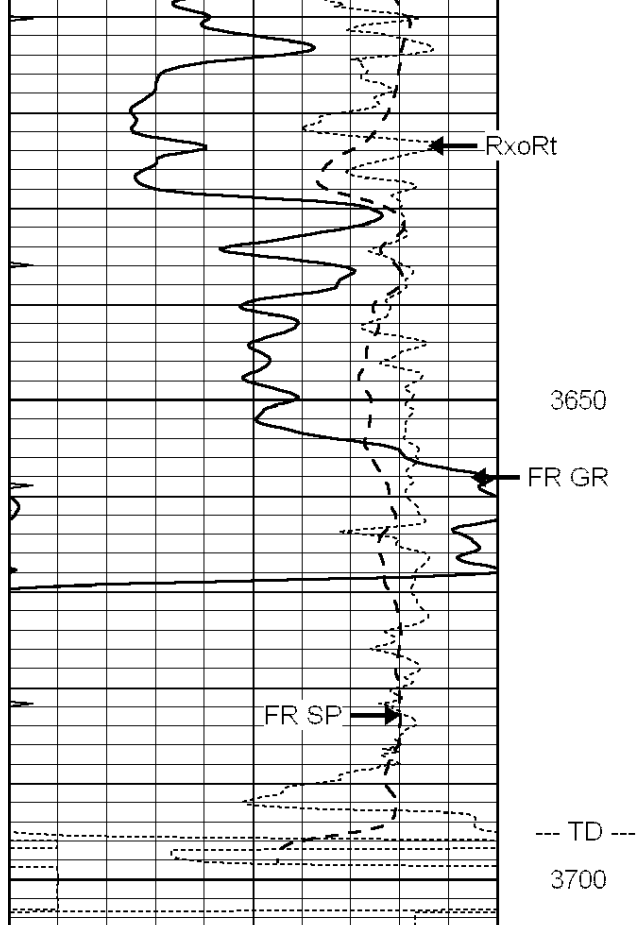
3450

3500

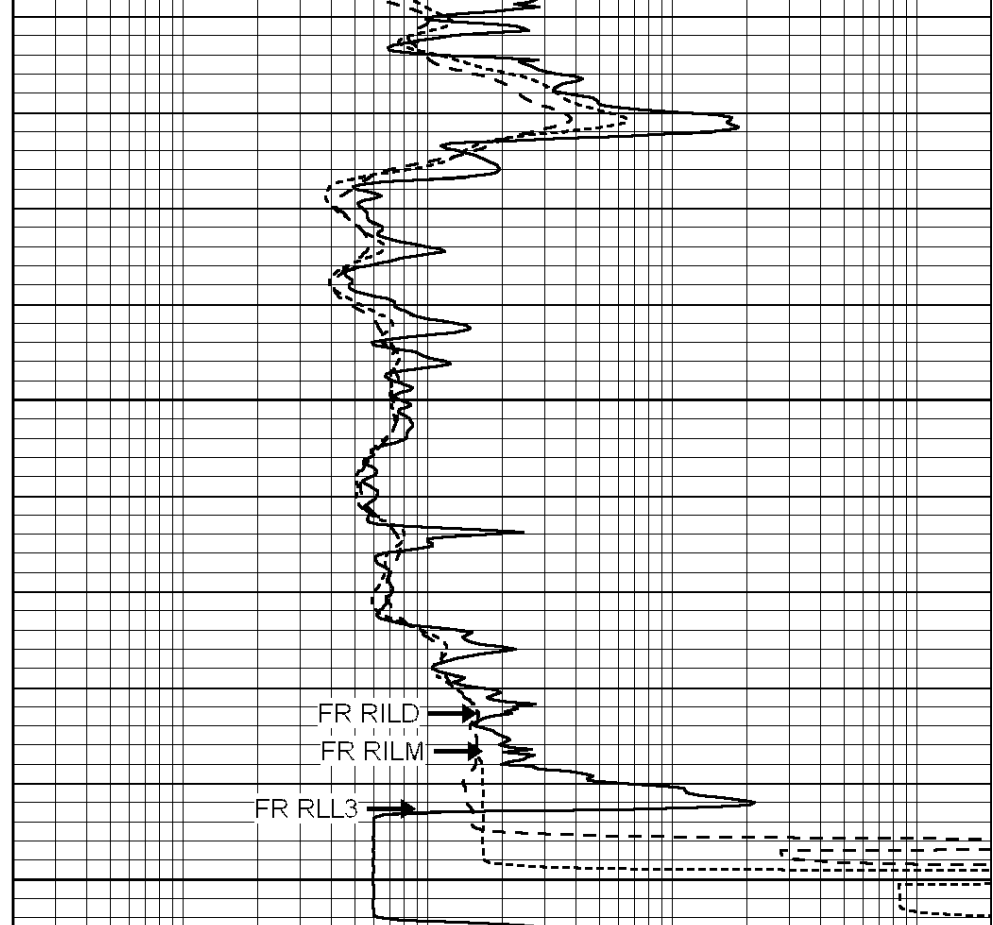
3550

3600





0	GAMMA RAY (GAPI)	150
-100	SP (mV)	100
-250	RxoRt	50
0	MINMK	20



0.2	RLL3 (Ohm-m)	2000
0.2	DEEP INDUCTION (Ohm-m)	2000
0.2	MEDIUM INDUCTION (Ohm-m)	2000



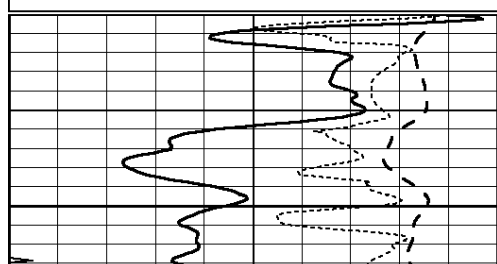
SUPERIOR
Hays,
Kansas

REPEAT SECTION

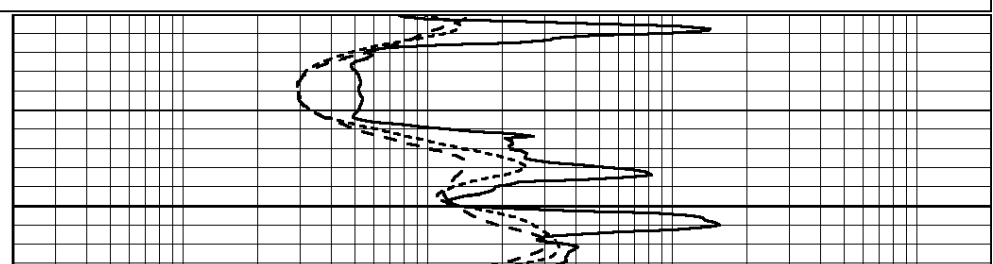
Database File: 008783ddn.db
 Dataset Pathname: pass2.1A
 Presentation Format: dil
 Dataset Creation: Mon Jun 04 07:11:46 2012
 Charted by: Depth in Feet scaled 1:240

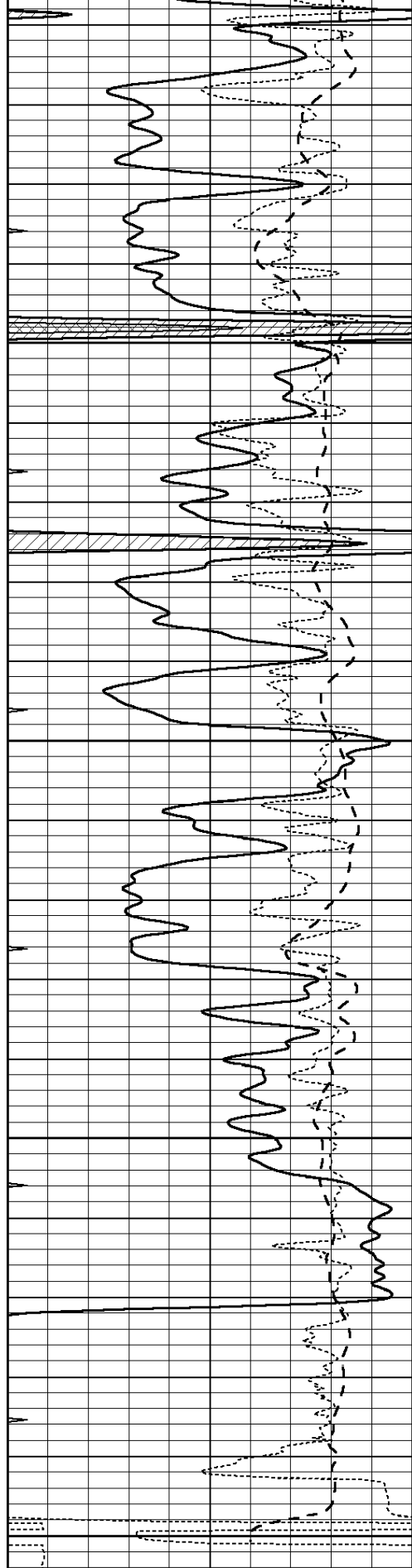
0	GAMMA RAY (GAPI)	150
-100	SP (mV)	100
-250	RxoRt	50
0	MINMK	20

0.2	RLL3 (Ohm-m)	2000
0.2	DEEP INDUCTION (Ohm-m)	2000
0.2	MEDIUM INDUCTION (Ohm-m)	2000



3500





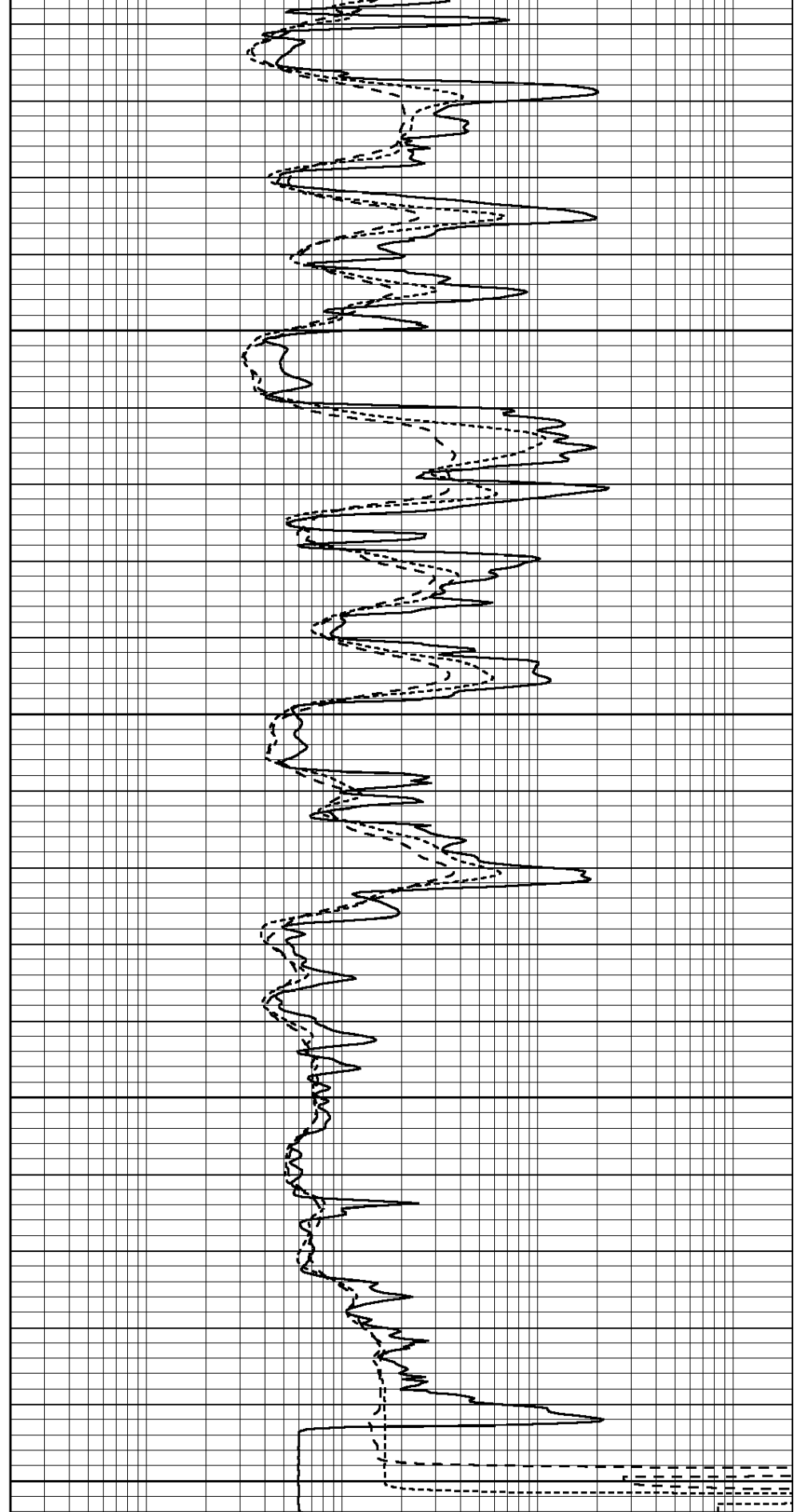
3550

3600

3650

3700

0	GAMMA RAY (GAPI)	150
-100	SP (mV)	100
-250	RxoRt	50
0	MINMK	20



0.2	RLL3 (Ohm-m)	2000
0.2	DEEP INDUCTION (Ohm-m)	2000
0.2	MEDIUM INDUCTION (Ohm-m)	2000

Calibration Report

Database File: 008783ddn.db
 Dataset Pathname: pass3.1A
 Dataset Creation: Mon Jun 04 07:55:43 2012

Dual Induction Calibration Report

Serial-Model: PROBE9-DILG
 Surface Cal Performed: Mon Jun 04 06:50:26 2012
 Downhole Cal Performed: Mon Jul 28 12:02:56 2008
 After Survey Verification Performed: Fri Jun 01 07:32:39 2012

Surface Calibration

Loop:	Readings			References			Results	
	Air	Loop		Air	Loop		m	b
Deep	-0.014	0.629	V	0.000	400.000	mmho/m	550.000	-13.000
Medium	0.039	0.728	V	0.000	464.000	mmho/m	540.000	-17.000
Internal:	Zero	Cal		Zero	Cal		m	b
Deep	0.011	0.610	V	0.000	400.000	mmho/m	667.135	-7.256
Medium	0.005	0.712	V	0.000	464.000	mmho/m	655.677	-3.102

Downhole Calibration

	Readings			References			Results	
	Zero	Cal		Zero	Cal		m'	b'
Deep	0.000	0.000	mmho/m	14.508	388.384	mmho/m	1.000	0.000
Medium	0.000	0.000	mmho/m	166.367	504.400	mmho/m	1.000	0.000
LL3		7.500	V		1400.000	Ohm-m		
		0.000	V		20.000	Ohm-m		
		-7.200	V		3970.000	mmho-m		

After Survey Verification

	Readings			Targets			Results	
	Zero	Cal		Zero	Cal		m'	b'
Deep	0.000	0.000	mmho/m	0.000	0.000	mmho/m	0.000	0.000
Medium	0.000	0.000	mmho/m	0.000	0.000	mmho/m	0.000	0.000
LL3		1.000	Ohm-m		1.000	Ohm-m		
		0.000	Ohm-m		0.000	Ohm-m		
		1.000	mmho-m		1.000	mmho-m		

Compensated Density Calibration Report

Serial-Model: GEAR2-GEARHART
 Source / Verifier: 147 / 147
 Master Calibration Performed: Mon Jun 04 06:47:29 2012

Master Calibration

	Density		Far Detector	Near Detector	cps
		g/cc			
Magnesium	1.710	g/cc	1203.63	642.89	cps
Aluminum	2.590	g/cc	267.51	439.63	cps
Spine Angle = 75.82			Density/Spine Ratio = 0.567		
	Size		Reading		
Small Ring	8.10	in	7.40	V	
Large Ring	14.00	in	8.90	V	

Compensated Neutron Calibration Report

Serial Number: NUE_2I
Tool Model: G

CALIBRATION

Detector	Readings	Target	Normalization
Short Space	1.00 cps	1.00 cps	1.0000
Long Space	1.00 cps	1.00 cps	1.0000


Gamma Ray Calibration Report

Serial Number: GR5
Tool Model: OPEN
Performed: Mon Jun 04 06:47:04 2012

Calibrator Value: 1.0 GAPI

Background Reading: 0.0 cps
Calibrator Reading: 1.0 cps

Sensitivity: 0.7500 GAPI/cps



**SUPERIOR
Hays,
Kansas**

**MICRO
LOG**

Company GORE OIL COMPANY
Well PLANTE "C" #1
Field PLAINVILLE
County ROOKS State KANSAS

Company GORE OIL COMPANY
Well PLANTE "C" #1
Field PLAINVILLE
County ROOKS
State KANSAS

Location: API #: 15-163-24022
1650' FNL & 1650' FWL
SEC 17 TWP 10S RGE 17W
Permanent Datum GROUND LEVEL Elevation 2137
Log Measured From KELLY BUSHING 8' A.G.L.
Drilling Measured From KELLY BUSHING
Other Services
CDL/CNL
DIL
Elevation
K.B. 2145
D.F.
G.L. 2137

Date	6-4-12
Run Number	TW0
Depth Driller	3694
Depth Logger	3695
Bottom Logged Interval	3693
Top Log Interval	3000
Casing Driller	263
Casing Logger	263
Bit Size	7.875
Type Fluid in Hole	CHEMICAL MUD
Density / Viscosity	9.3 / 55
pH / Fluid Loss	10.0 / 7.8
Source of Sample	FLOWLINE
Rim @ Meas. Temp	0.70 @ 87F
Rmf @ Meas. Temp	0.53 @ 87F
Rmc @ Meas. Temp	0.84 @ 87F
Source of Rmf / Rmc	MEASURED
Rim @ BHT	.540 @ 112F
Time Circulation Stopped	3 HOURS
Time Logger on Bottom	6:45 A.M.
Maximum Recorded Temperature	112F
Equipment Number	860
Location	HAYS, KS.
Recorded By	RUPP
Witnessed By	MARC DOWNING

<<< Fold Here >>>

All interpretations are opinions based on inferences from electrical or other measurements and we cannot and do not guarantee the accuracy or correctness of any interpretation, and we shall not, except in the case of gross or willful negligence on our part, be liable or responsible for any loss, costs, damages, or expenses incurred or sustained by anyone resulting from any interpretation made by any of our officers, agents or employees. These interpretations are also subject to our general terms and conditions set out in our current Price Schedule.

Comments

SUPERIOR WELL SERVICES
785-628-6395
THANK YOU FOR YOUR BUSINESS
DIRECTIONS: PLAINVILLE, S TO "AA" RD., (AIRPORT RD.), 3 1/4E, S INTO.



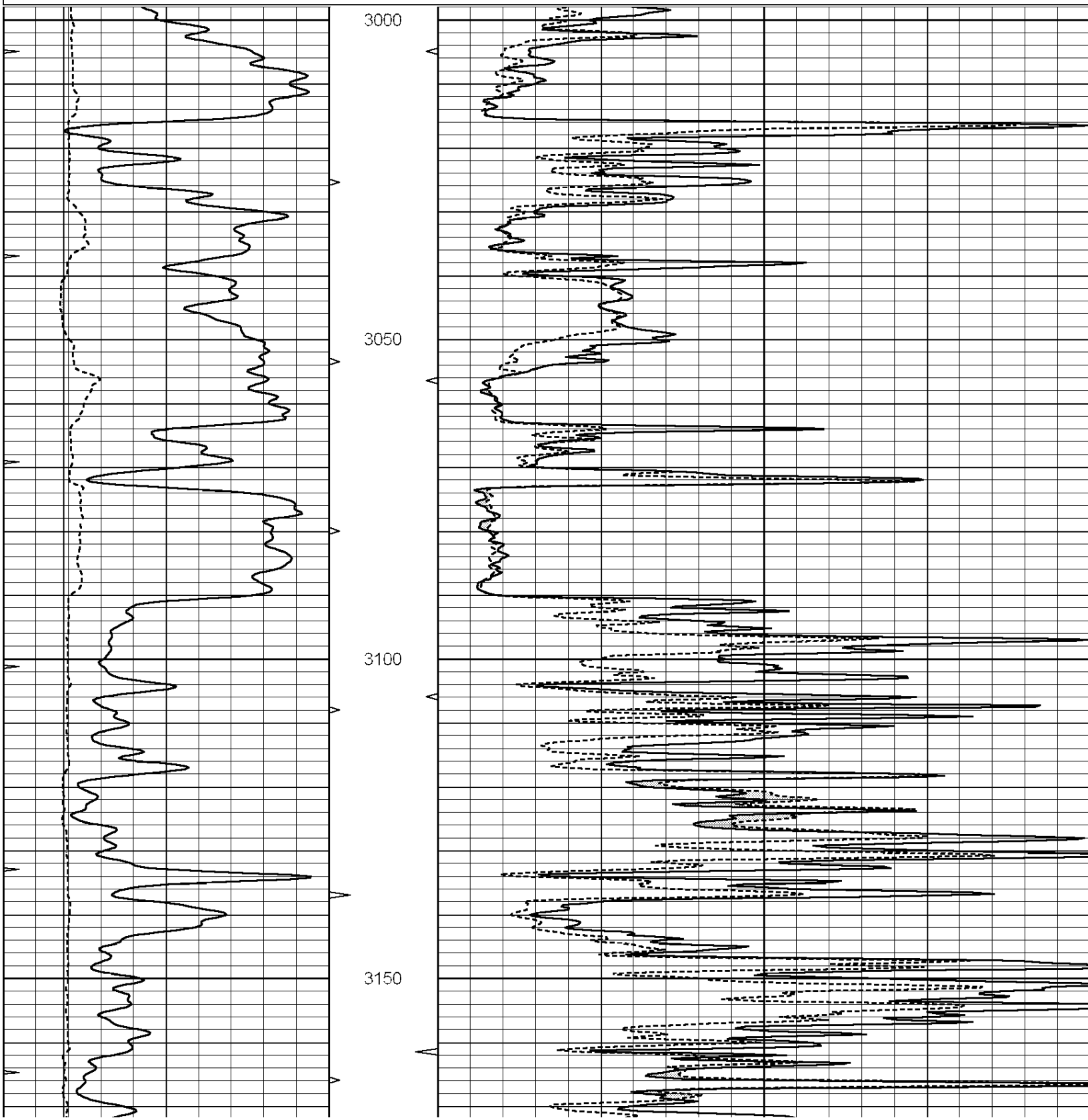
**SUPERIOR
Hays,
Kansas**

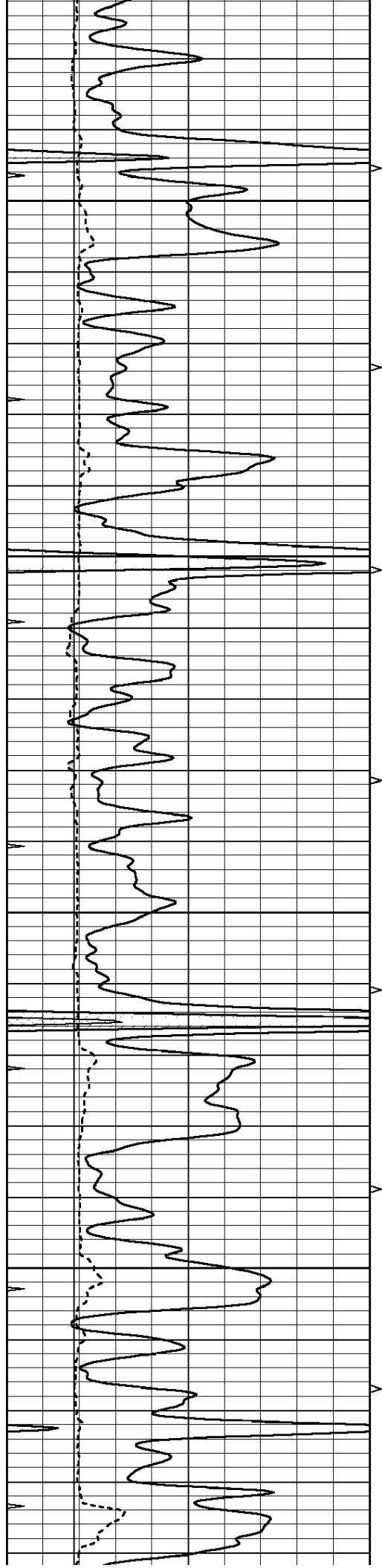
MAIN SECTION

Database File: 008783ddn.db
 Dataset Pathname: pass5
 Presentation Format: micro
 Dataset Creation: Mon Jun 04 08:43:53 2012 by Log Open-Cased 090629
 Charted by: Depth in Feet scaled 1:240

0	GAMMA RAY (GAPI)	150
6	MELCAL (in)	16
0	MINMK	20

0	MEL1.5 (Ohm-m)	40
0	MEL2.0 (Ohm-m)	40






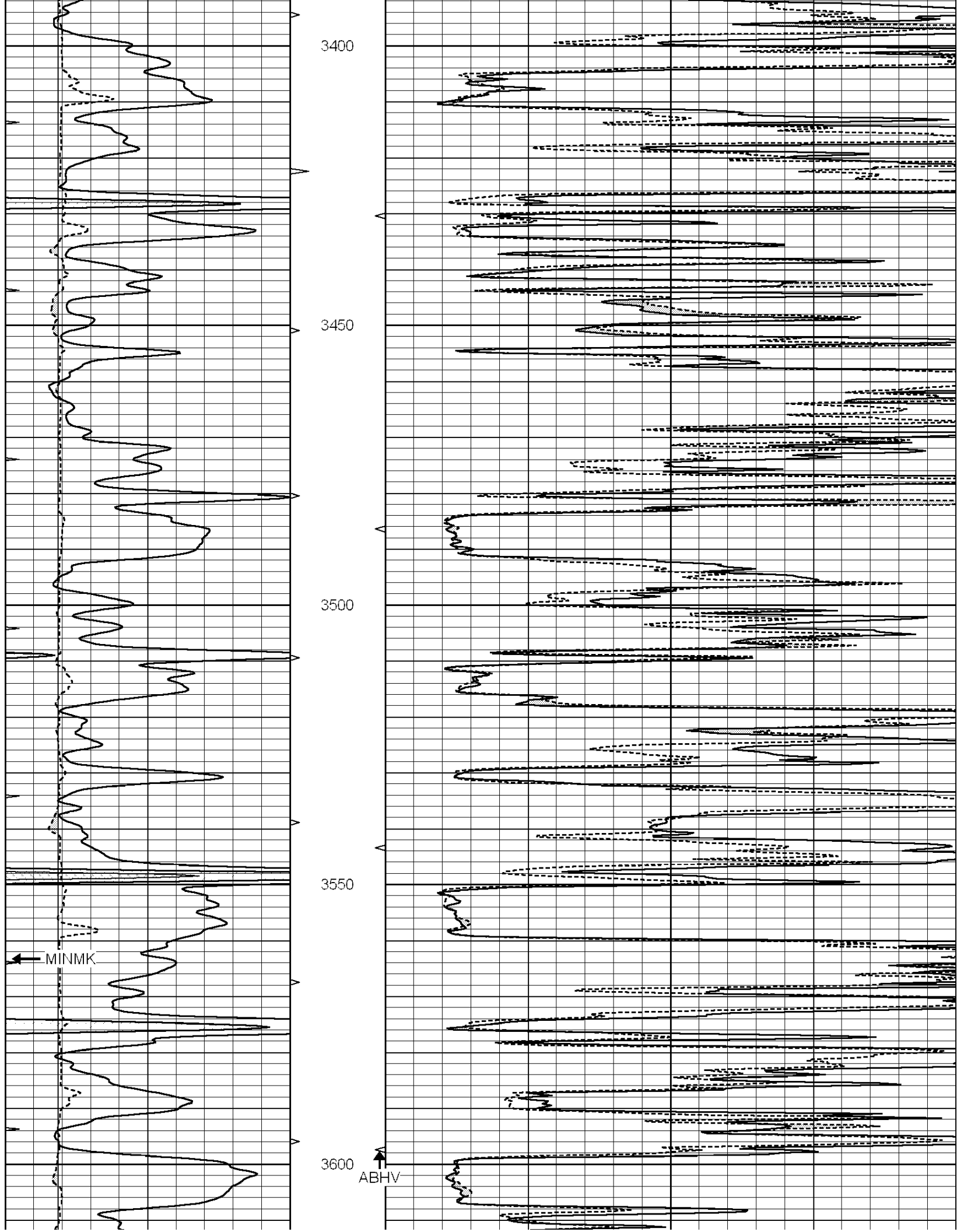
3200

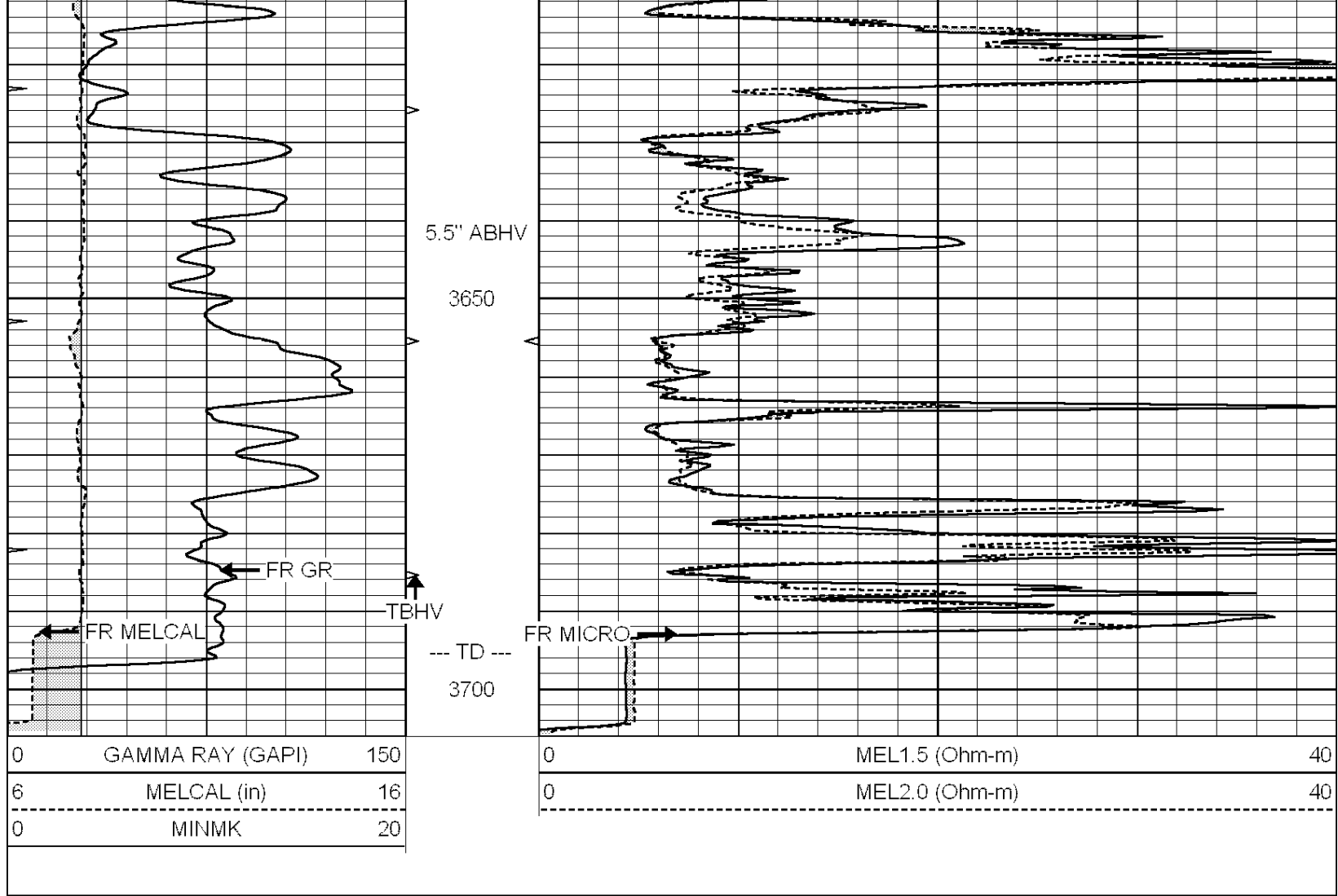
3250

3300

3350





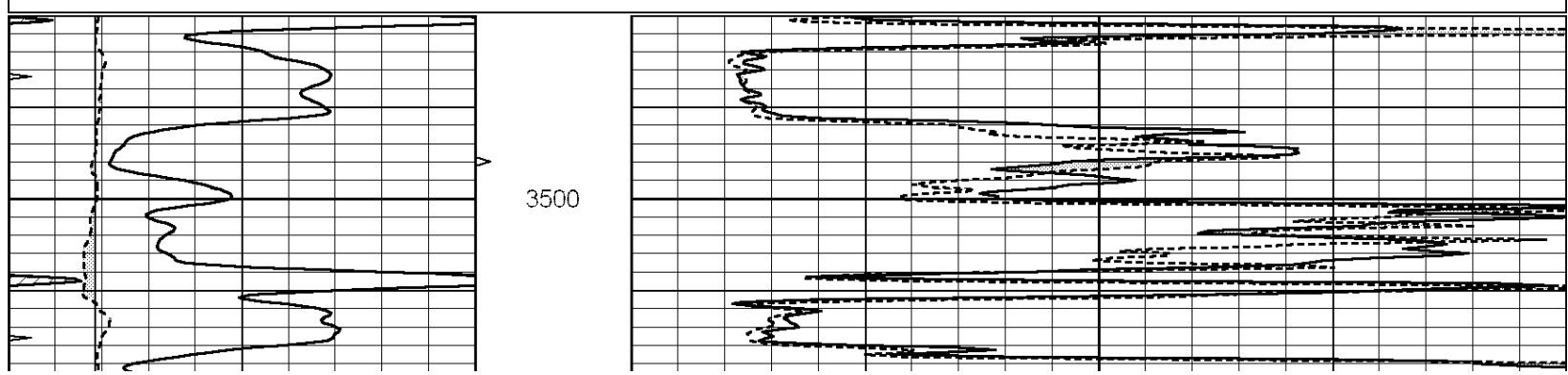


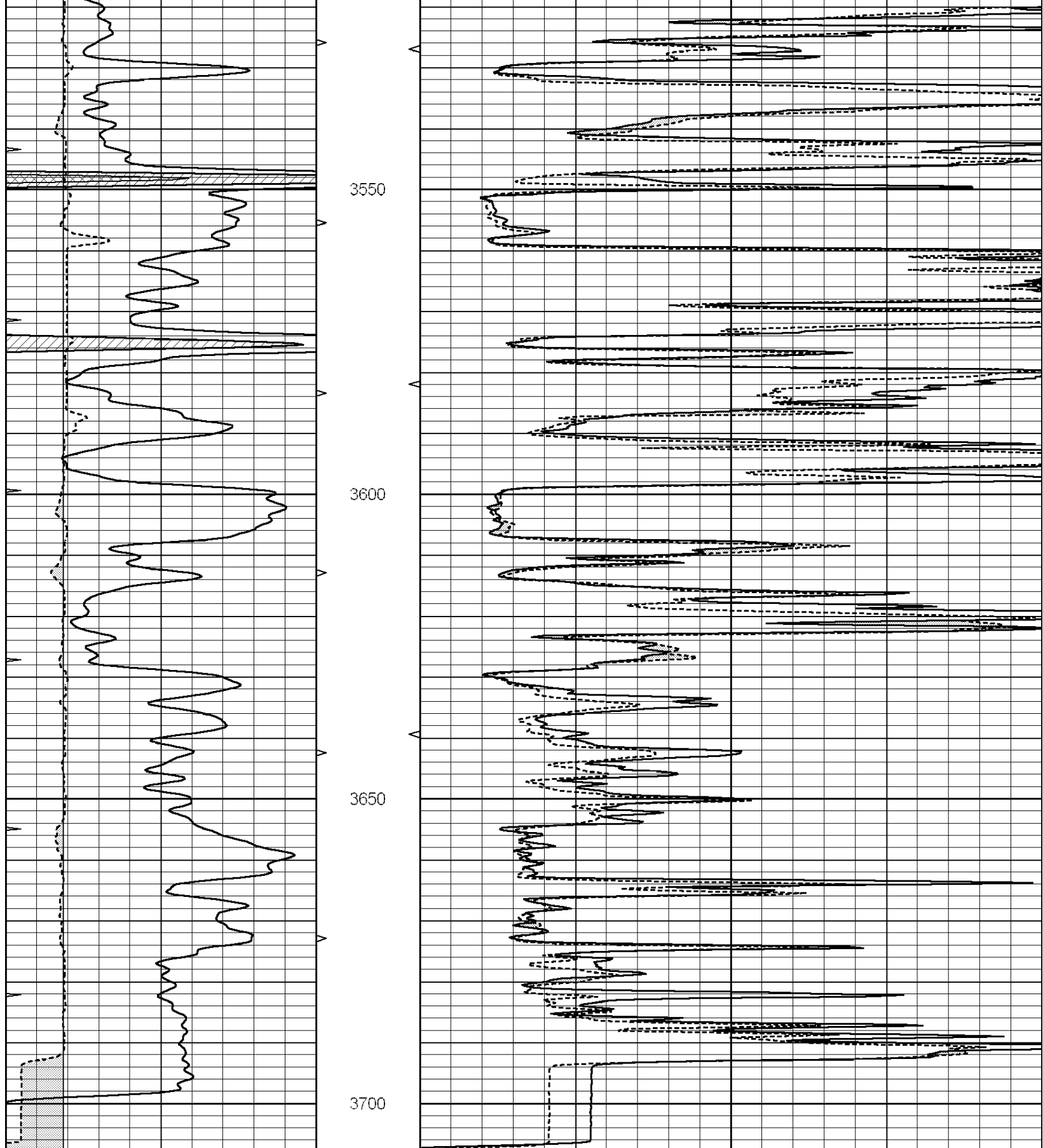
SUPERIOR
Hays,
Kansas

REPEAT SECTION

Database File: 008783ddn.db
 Dataset Pathname: pass4.1
 Presentation Format: micro
 Dataset Creation: Mon Jun 04 08:43:05 2012 by Calc Open-Cased 090629
 Charted by: Depth in Feet scaled 1:240

0	GAMMA RAY (GAPI)	150	0	MEL1.5 (Ohm-m)	40
6	MELCAL (in)	16	0	MEL2.0 (Ohm-m)	40
0	MINMK	20			





0	GAMMA RAY (GAPI)	150
6	MELCAL (in)	16
0	MINMK	20

0	MEL1.5 (Ohm-m)	40
0	MEL2.0 (Ohm-m)	40

Database File: 008783ddn.db
Dataset Pathname: pass5
Dataset Creation: Mon Jun 04 08:43:53 2012 by Log Open-Cased 090629

MICRO Calibration Report

Serial Number: MICRO4
Tool Model: PROBE
Performed: Sun Jun 03 05:02:09 2012

Caliper Calibration:	Gain=1.157	Offset=1.494
References	Low Cal 7.800	High Cal 11.000
Readings	5.449	8.214

1.5" Calibration:	Gain=40.000	Offset=-0.400
References	Low Cal 0.000	High Cal 20.000
Readings	0.009	1.541

2" Calibration:	Gain=46.000	Offset=0.600
References	Low Cal 0.000	High Cal 20.000
Readings	0.004	1.198

Gamma Ray Calibration Report

Serial Number: GR5
Tool Model: OPEN
Performed: Mon Jun 04 08:42:07 2012

Calibrator Value:	1.0	GAPI
Background Reading:	0.0	cps
Calibrator Reading:	1.0	cps
Sensitivity:	0.7500	GAPI/cps



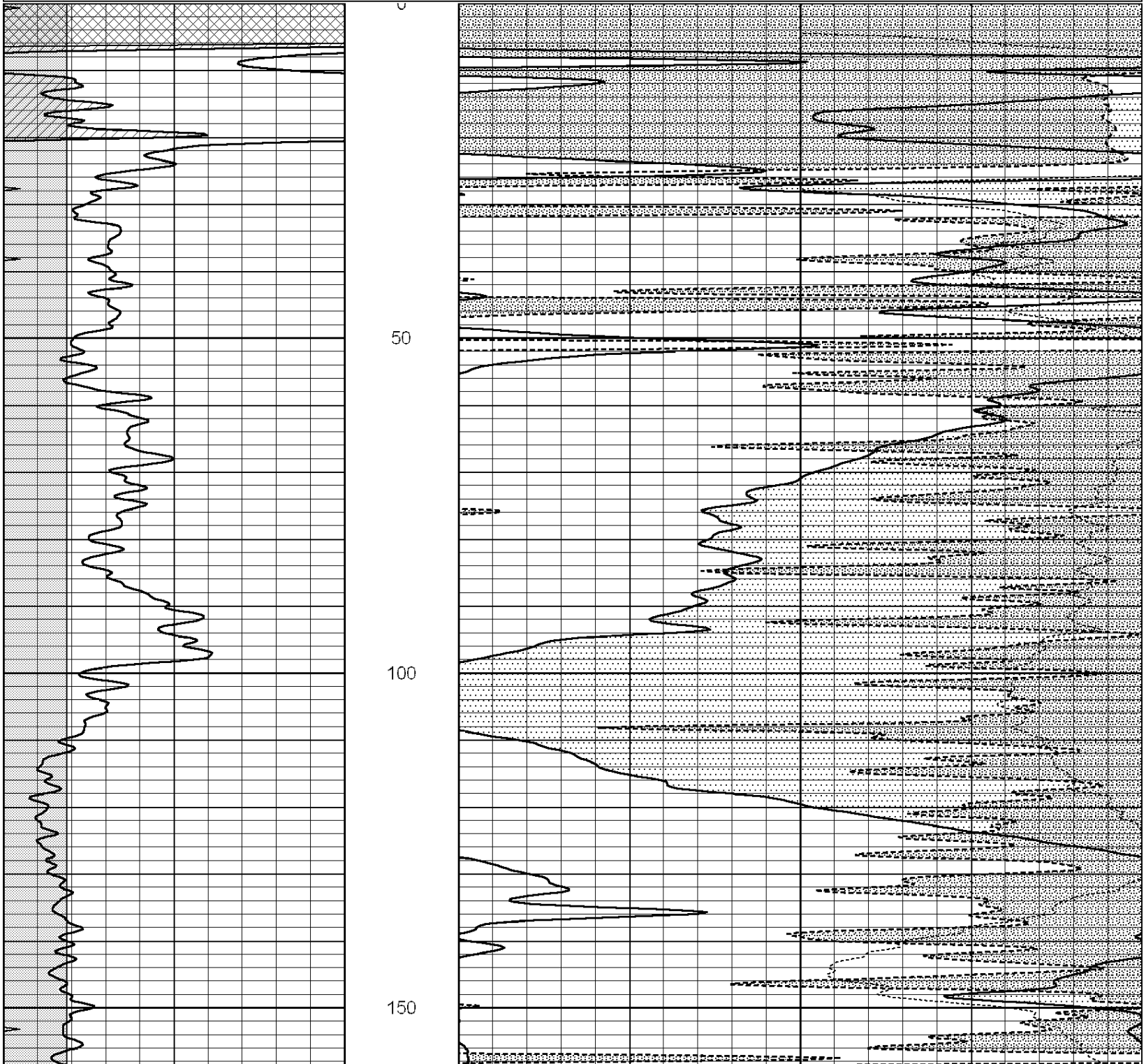
SUPERIOR

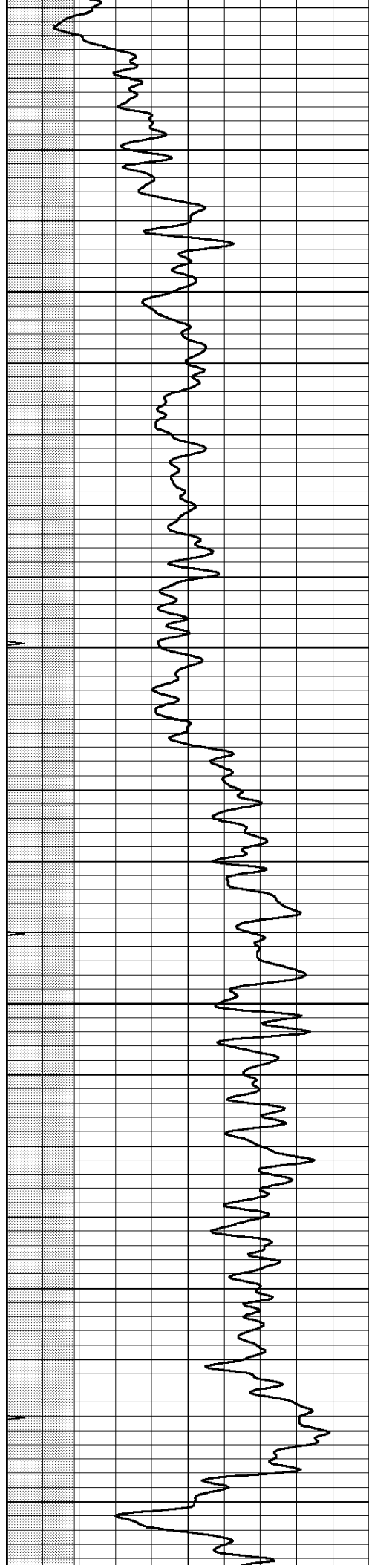
Hays,
Kansas

MAIN SECTION

Database File: 008783ddn.db
 Dataset Pathname: pass3.1A
 Presentation Format: den_neu
 Dataset Creation: Mon Jun 04 07:55:43 2012
 Charted by: Depth in Feet scaled 1:240

0	GAMMA RAY (GAPI)	150	ABHV	30	COMPENSATED DENSITY (pu)	-10
6	CALIPER (in)	16	10 (ft3)	0 30	COMPENSATED NEUTRON (pu)	-10
0	MINMK	20	TBHV		-0.25 CORRECTION (g/cc)	0.25
			0 (ft3)	10		



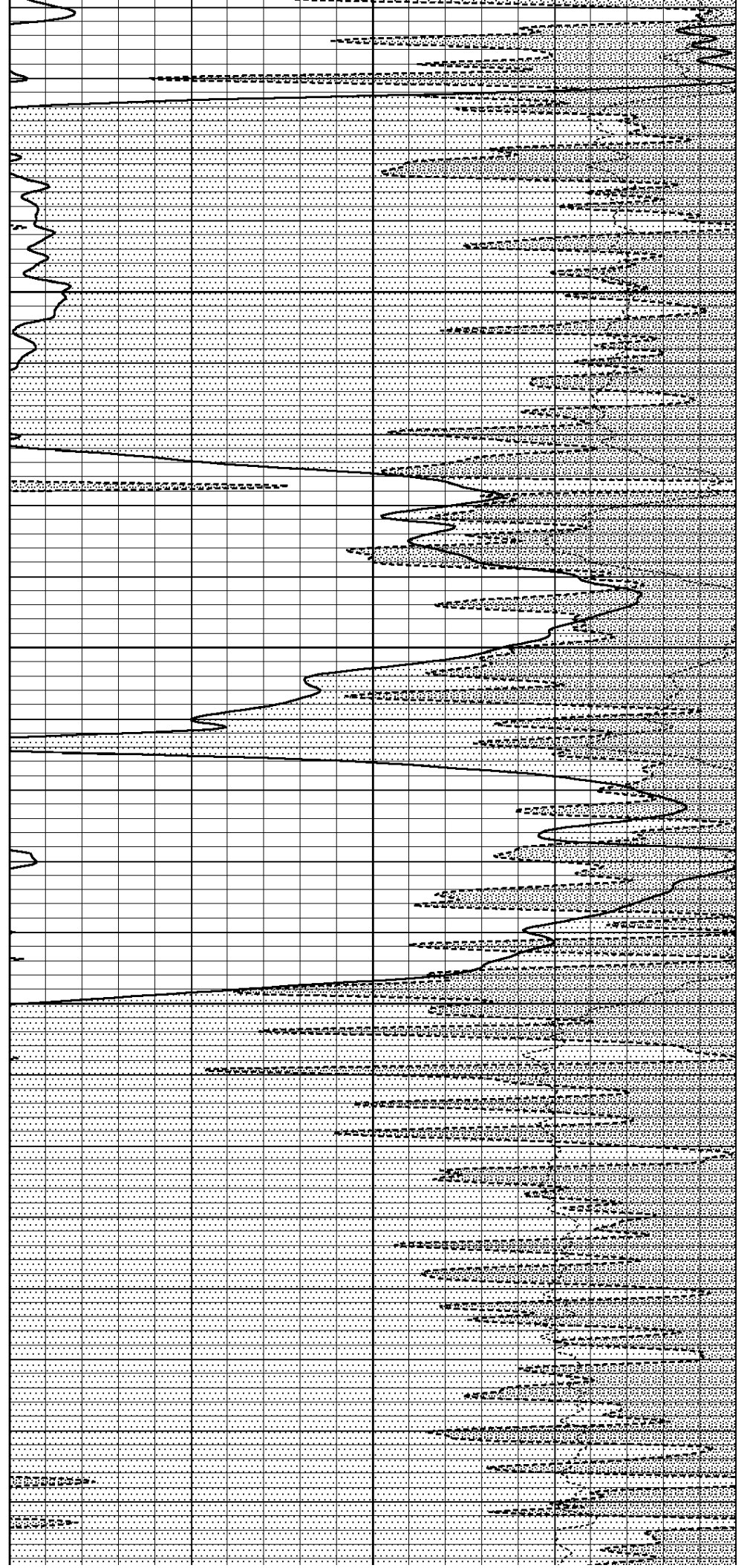


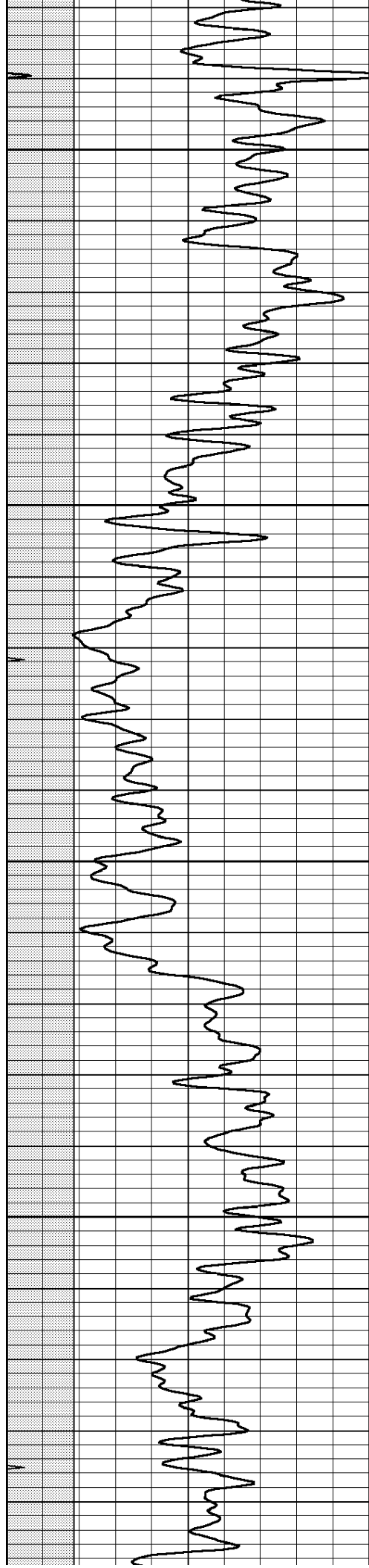
200

250

300

350



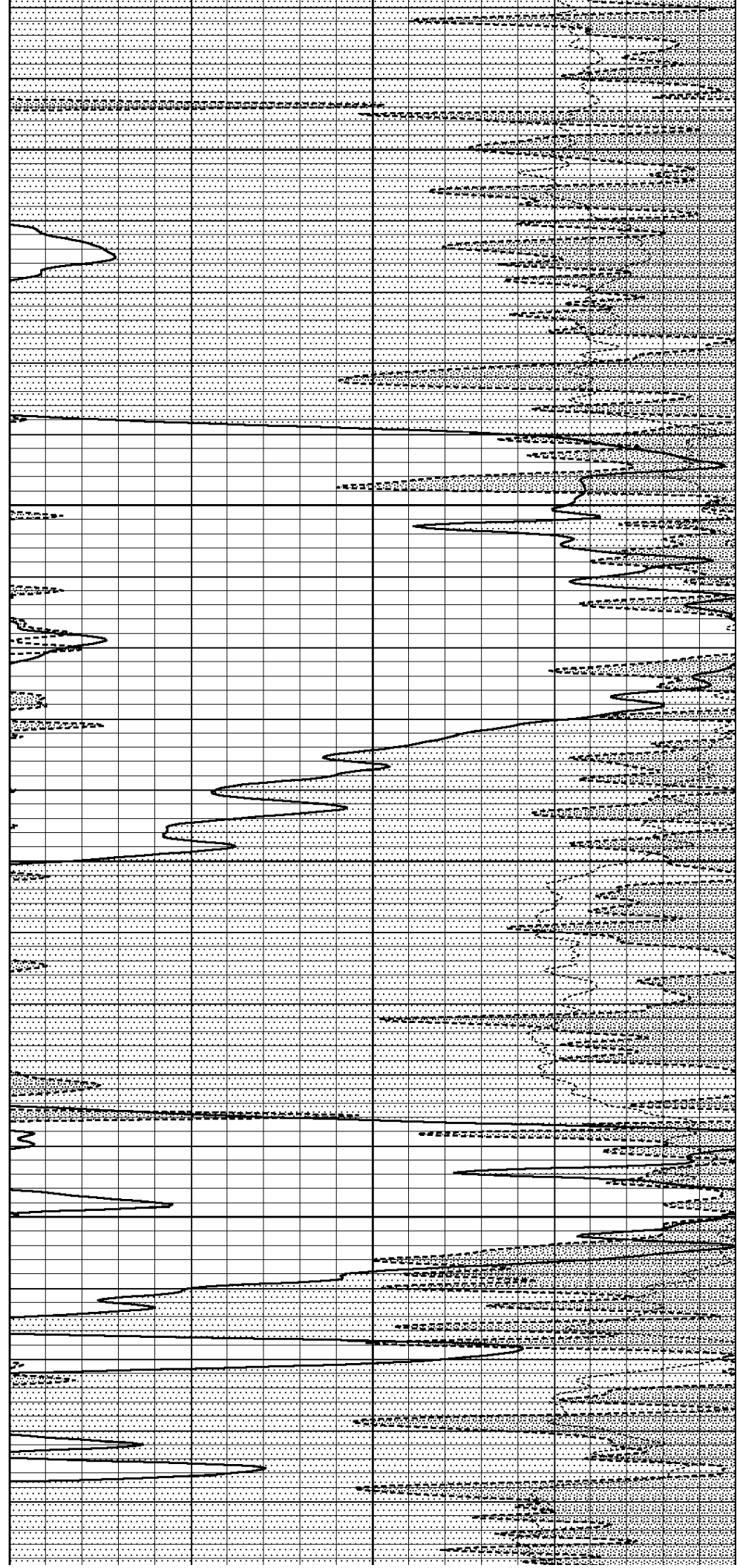


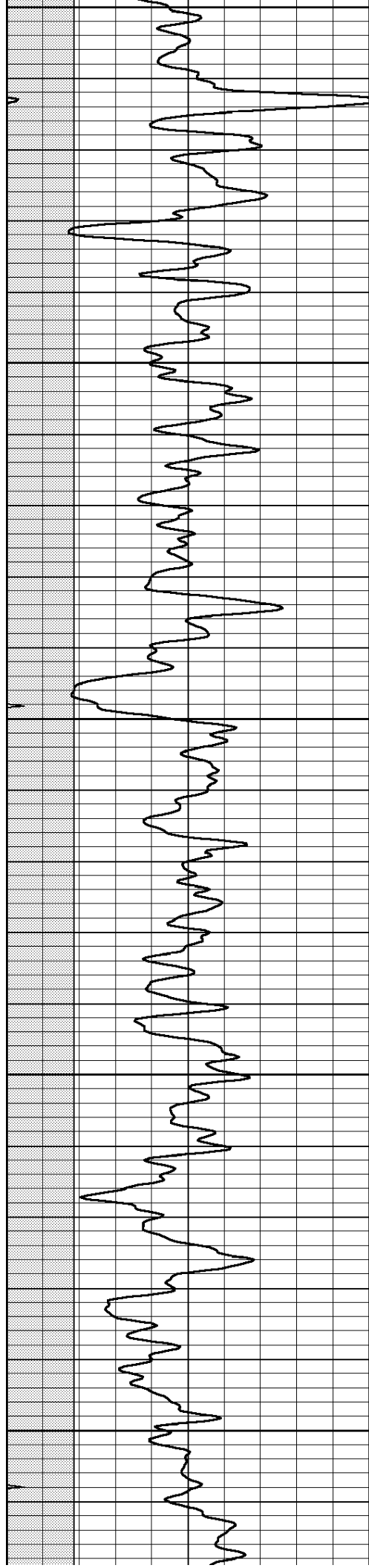
400

450

500

550






600

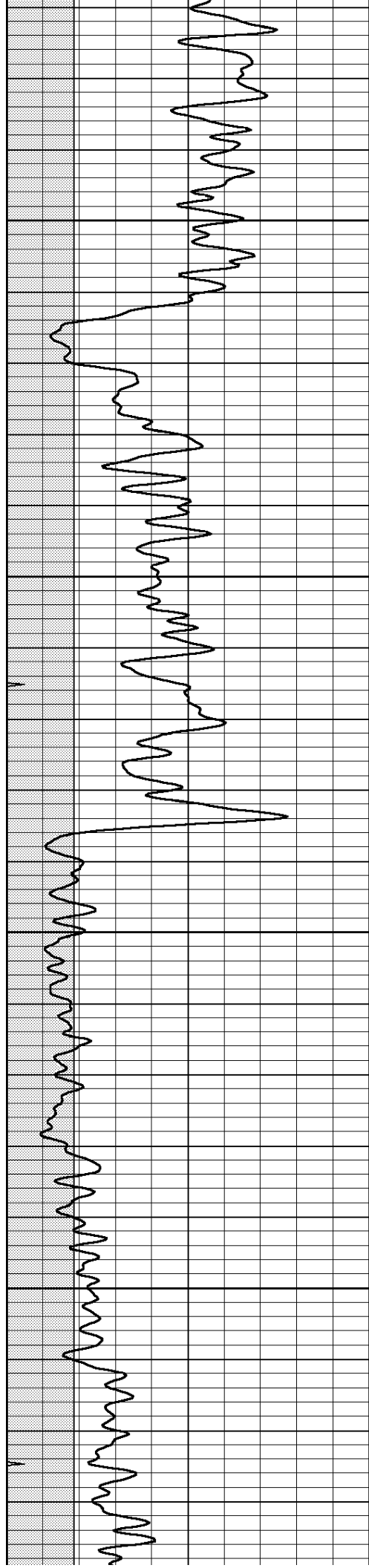
650

700

750

800






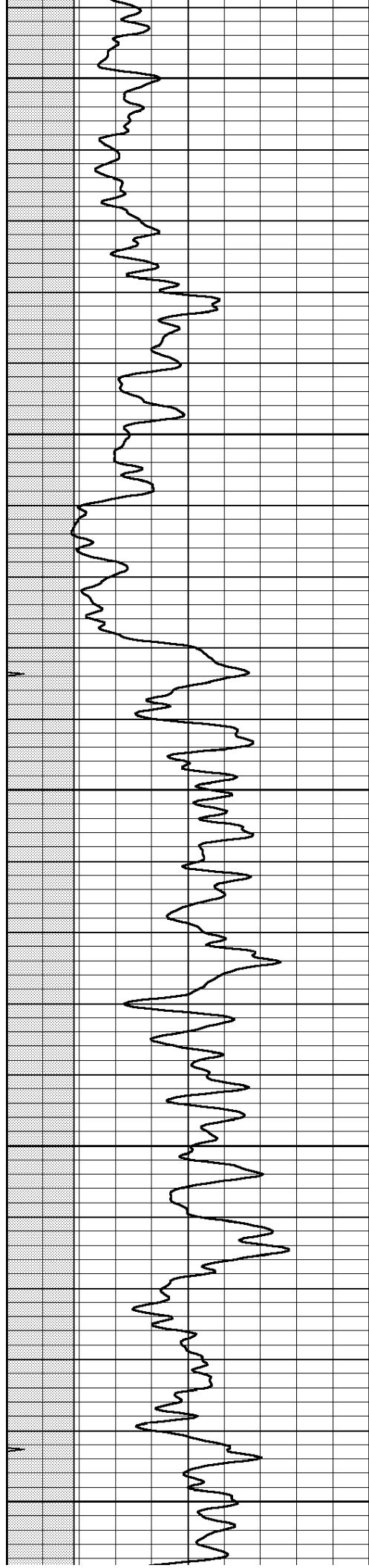
850

900

950

1000





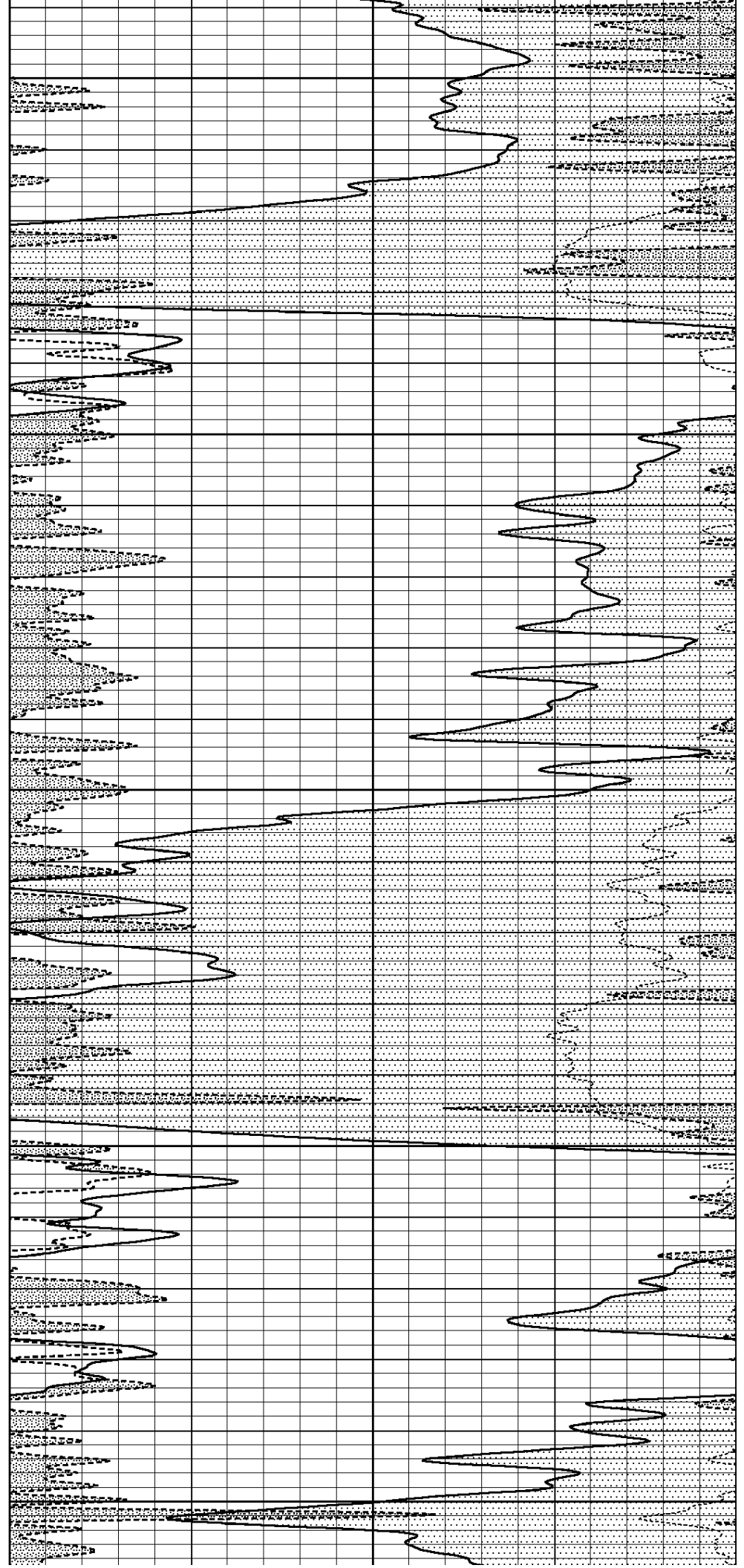
1050

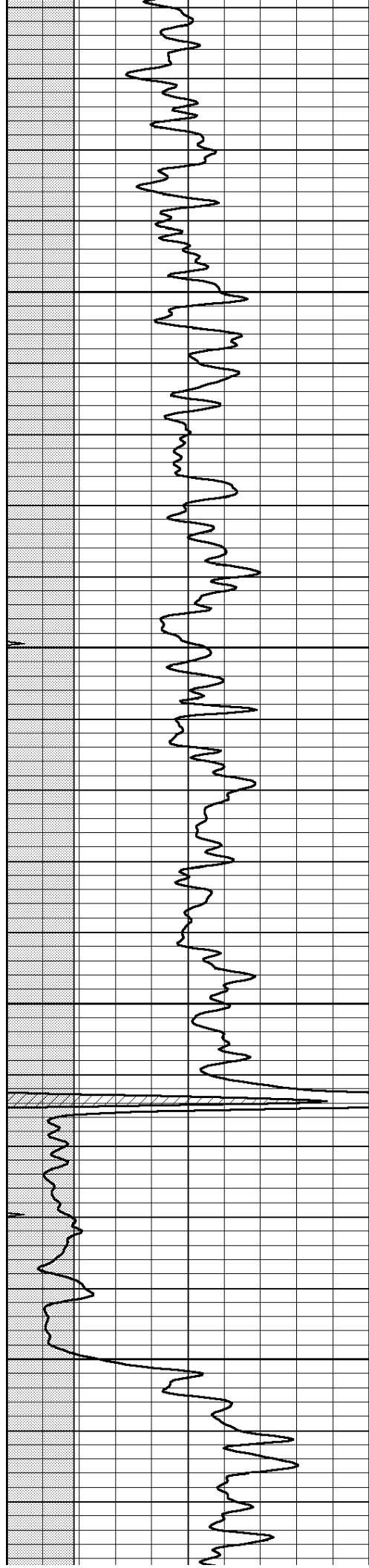
1100

1150

1200

1250



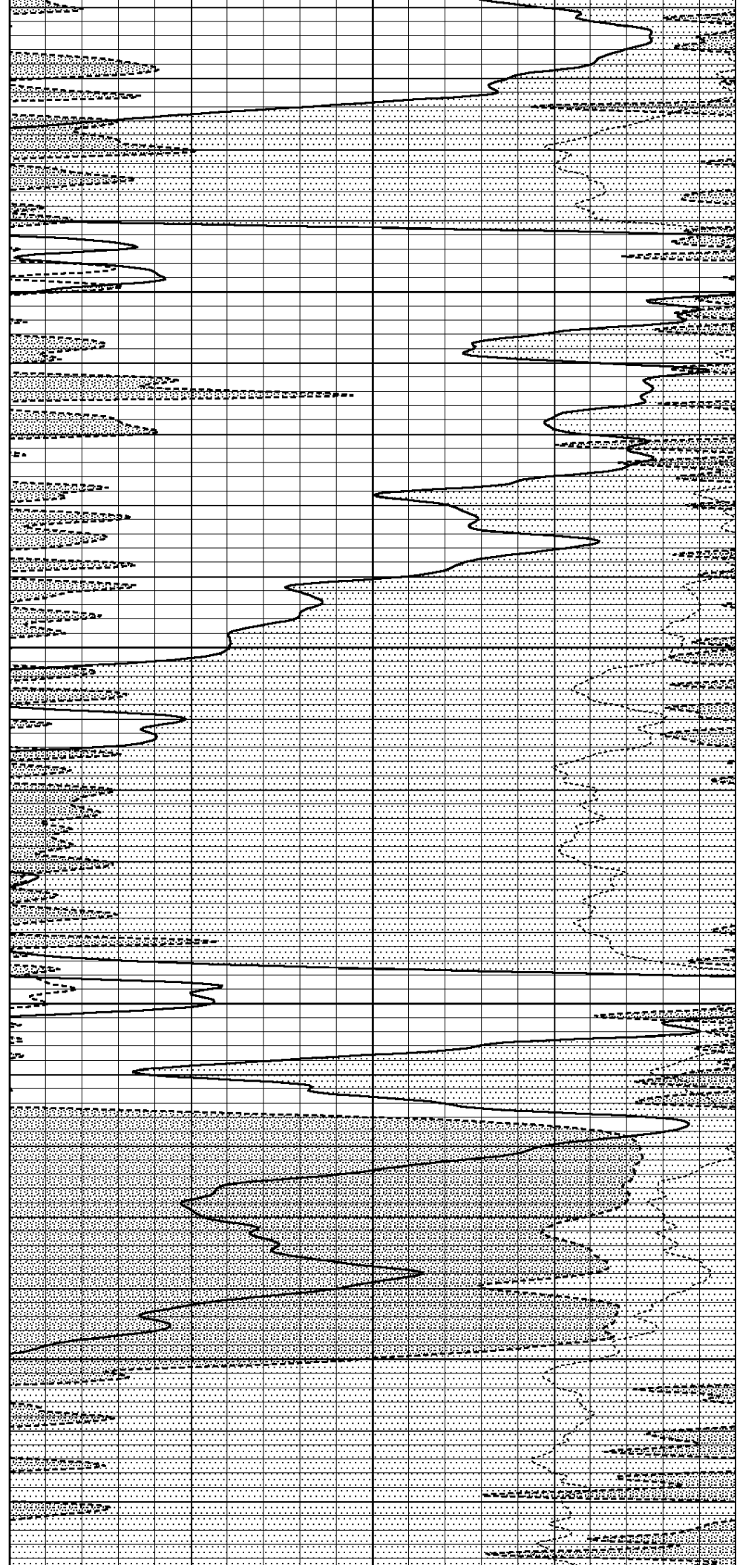


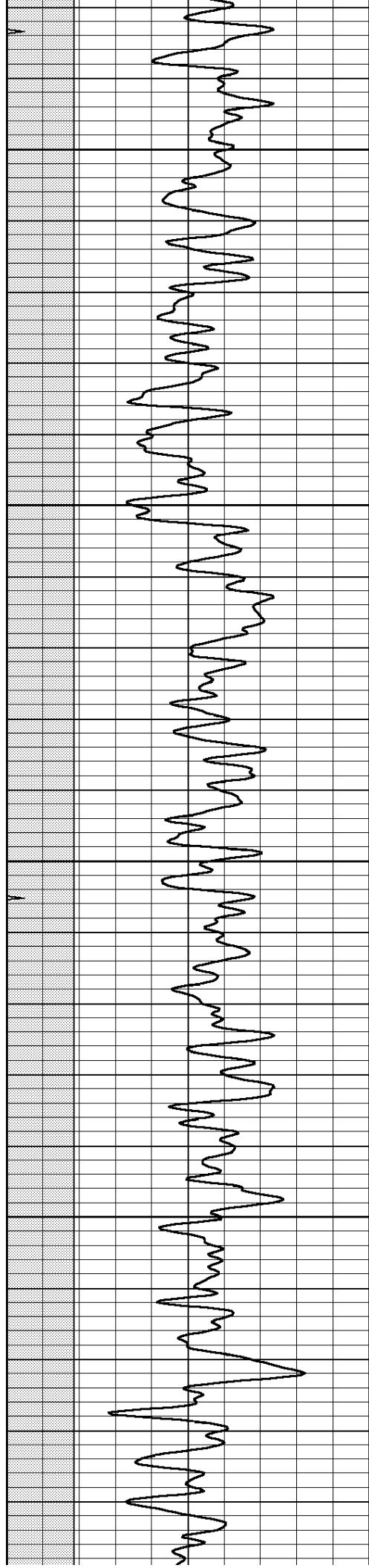
1300

1350

1400

1450






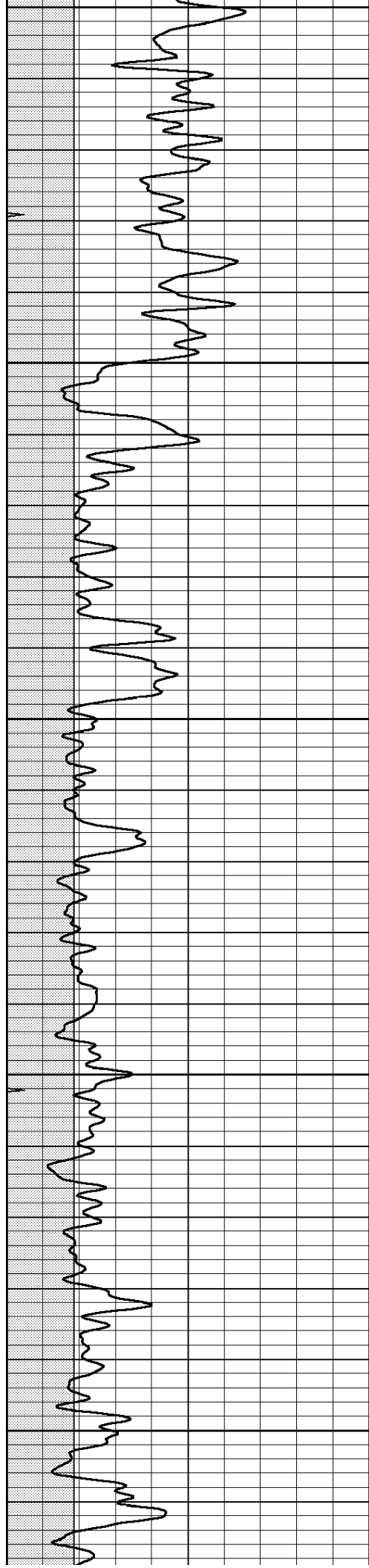
1500

1550

1600

1650






1700

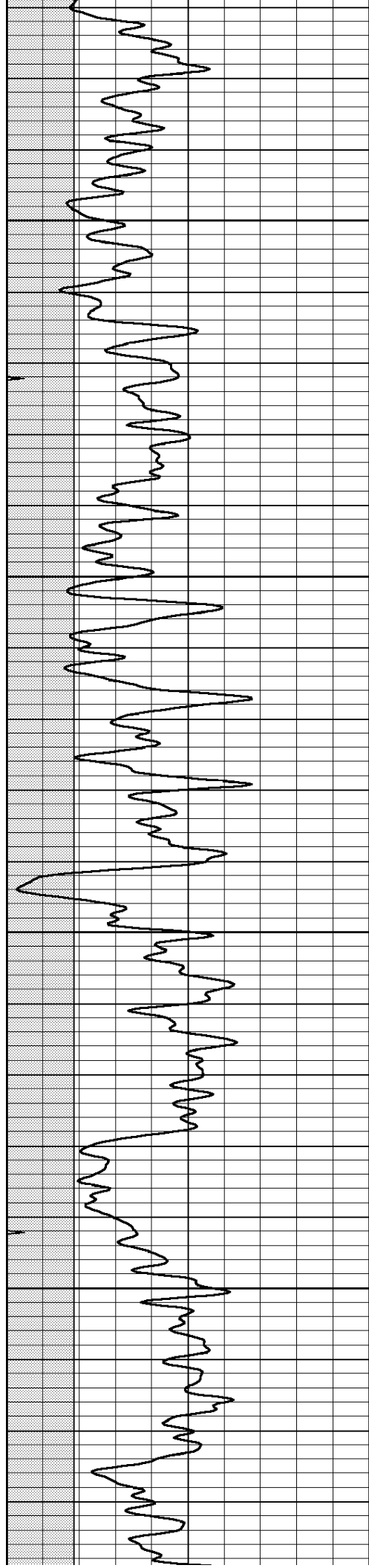
1750

1800

1850

1900



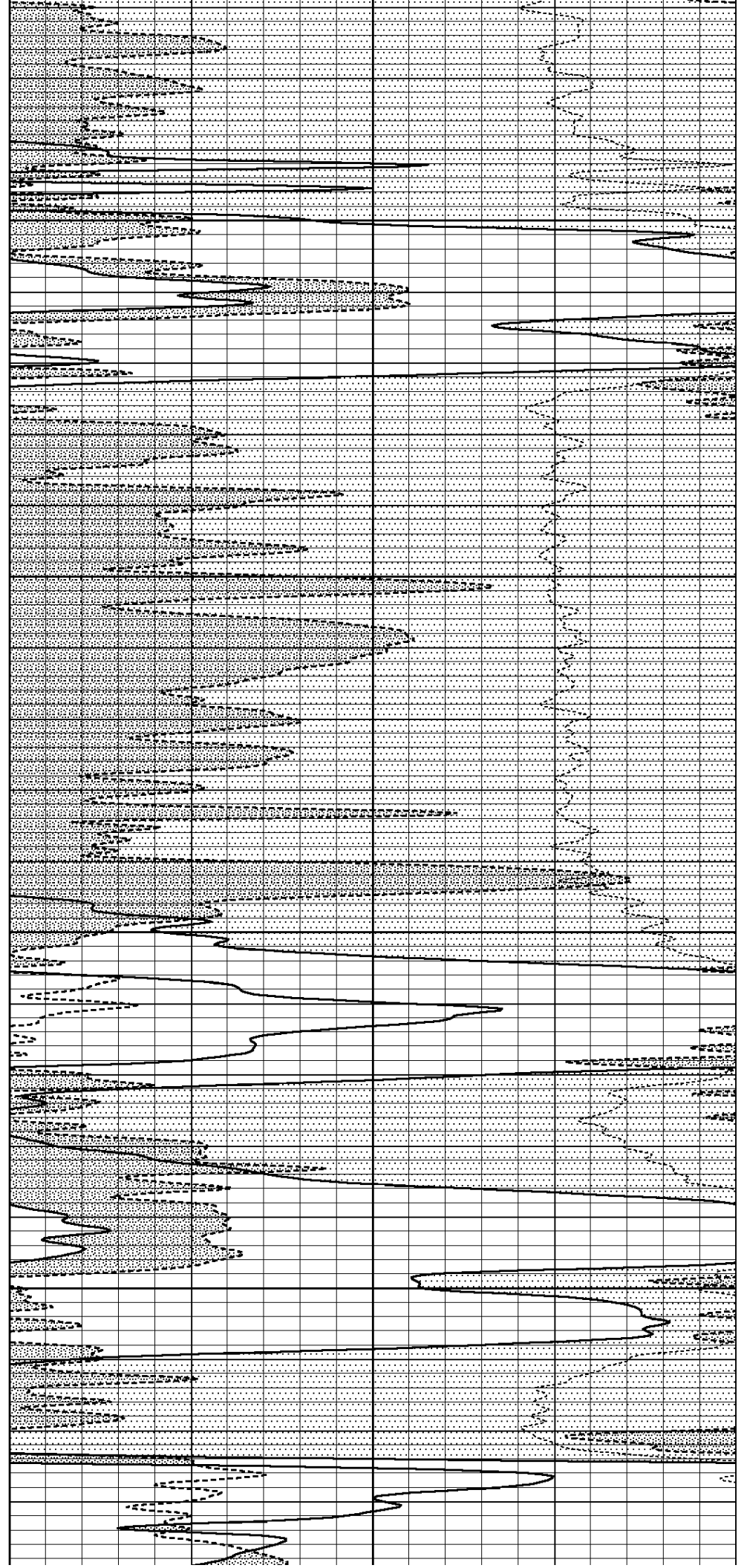


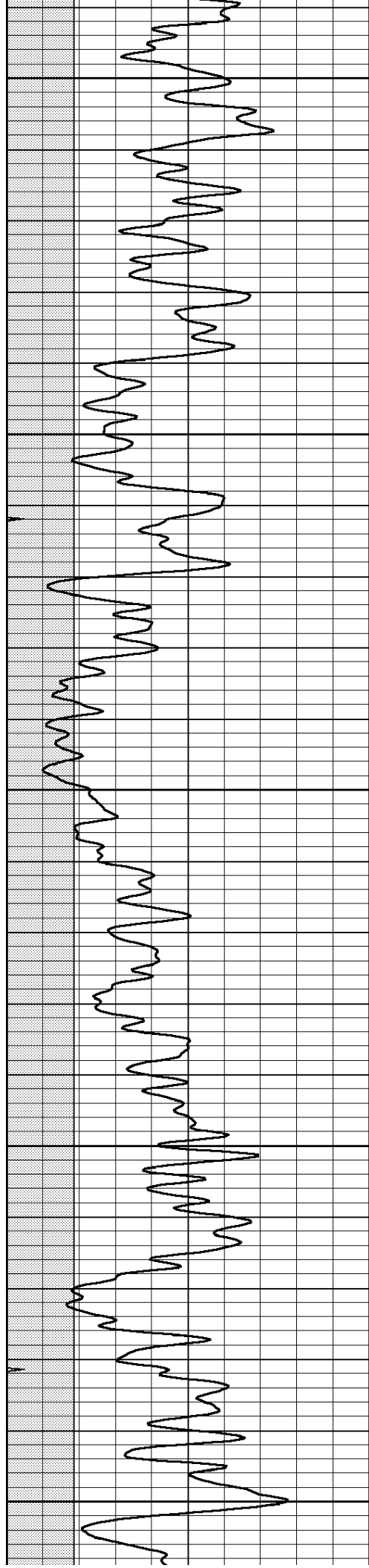
1950

2000

2050

2100





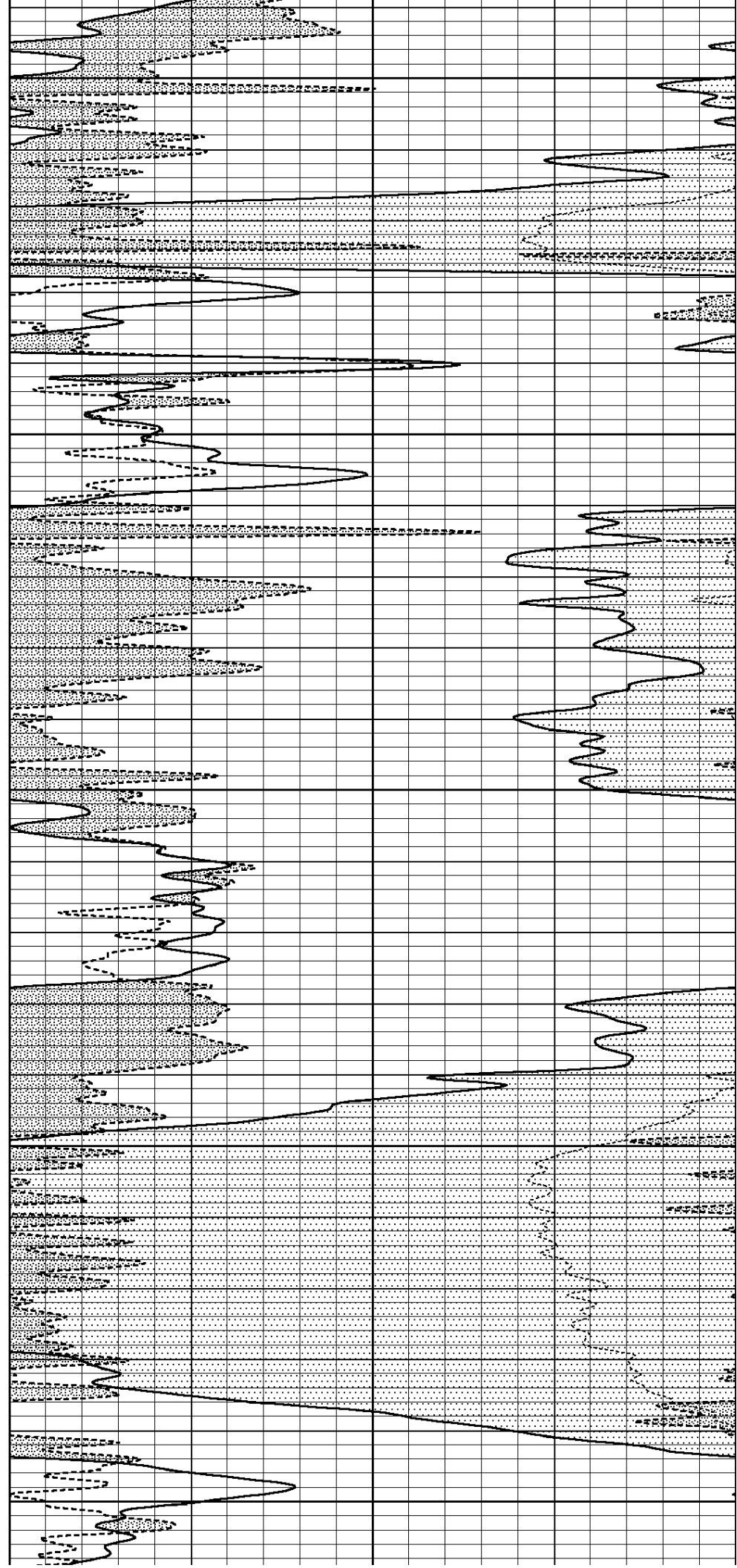
2150

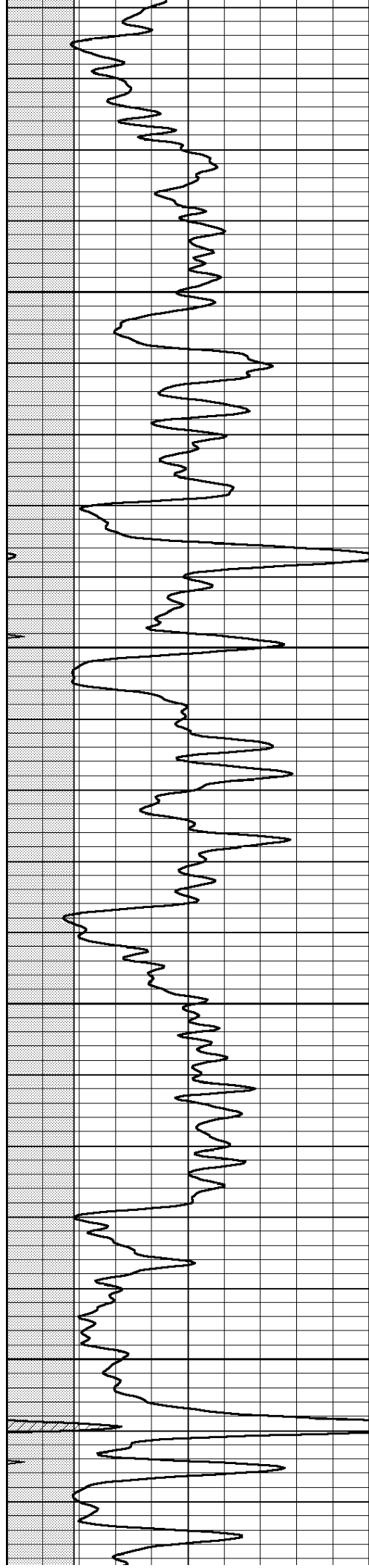
2200

2250

2300

2350



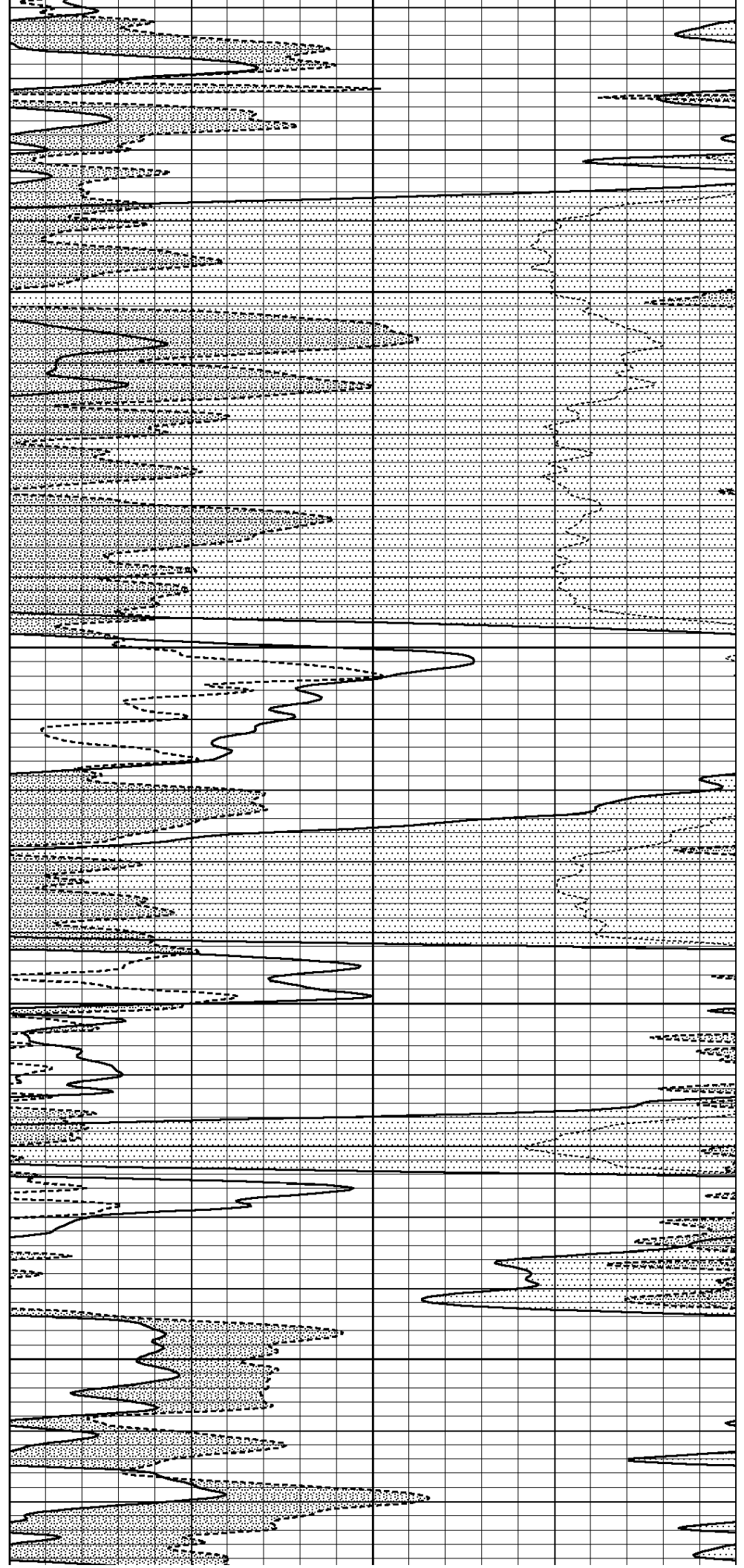


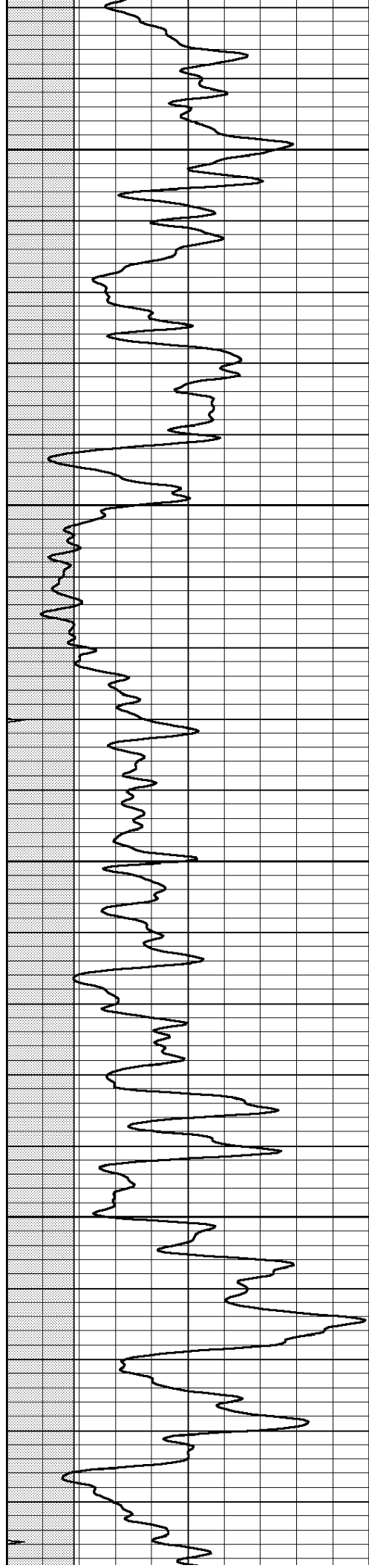
2400

2450

2500

2550






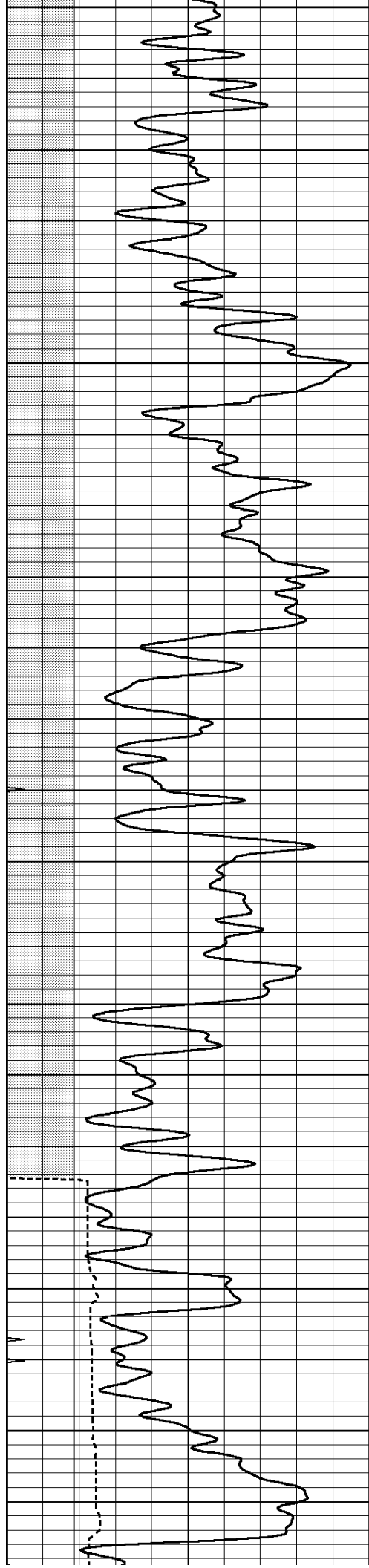
2600

2650

2700

2750





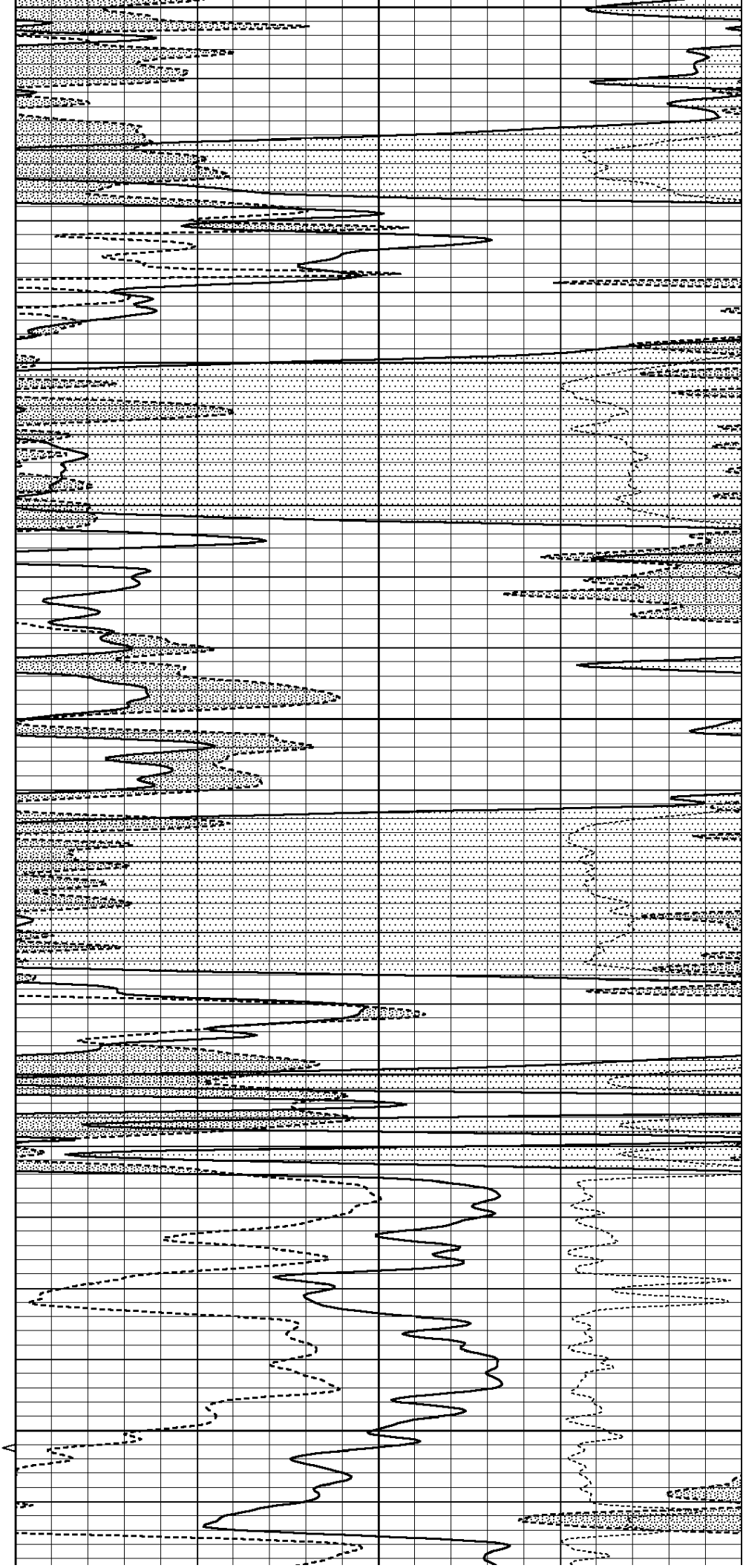
2800

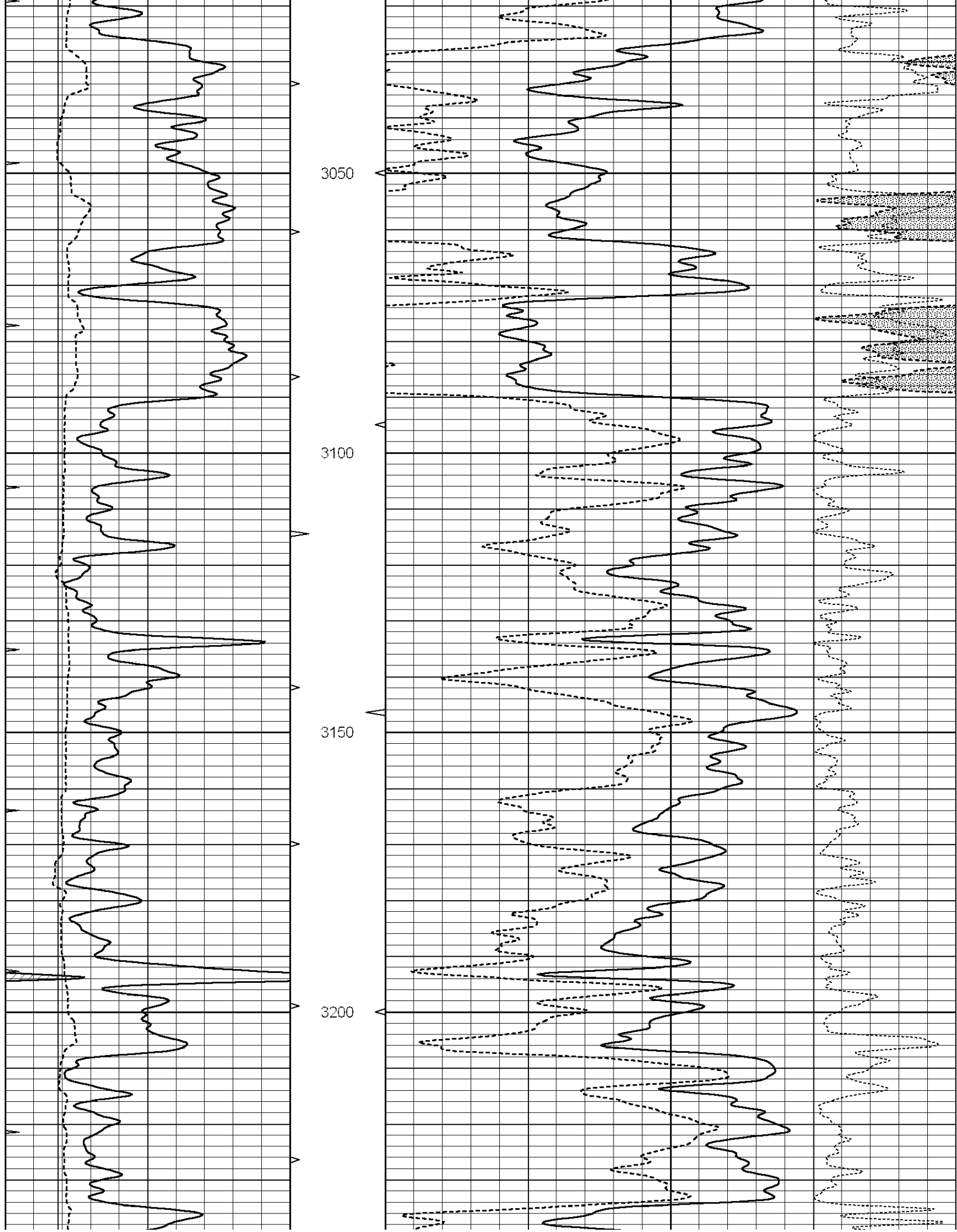
2850

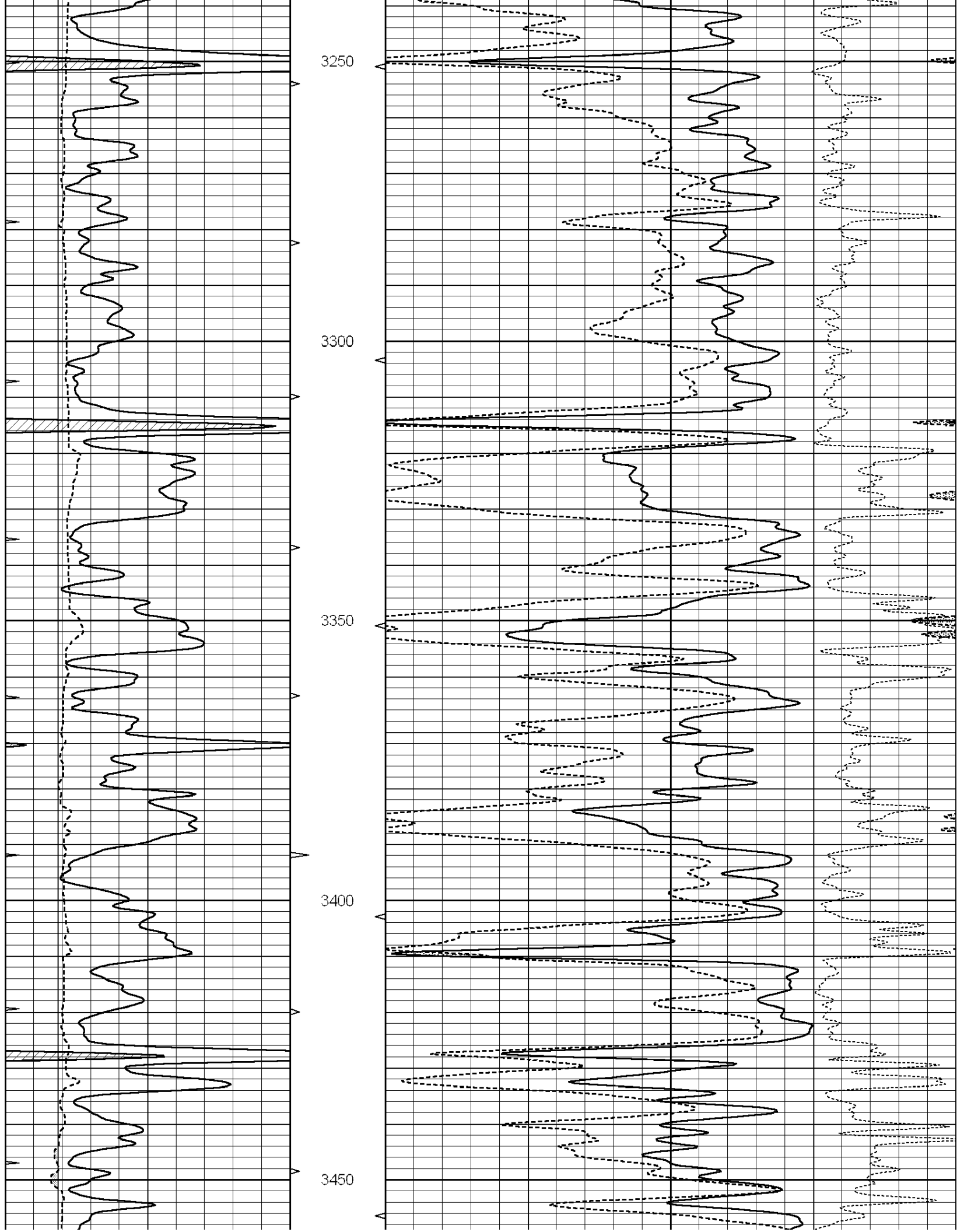
2900

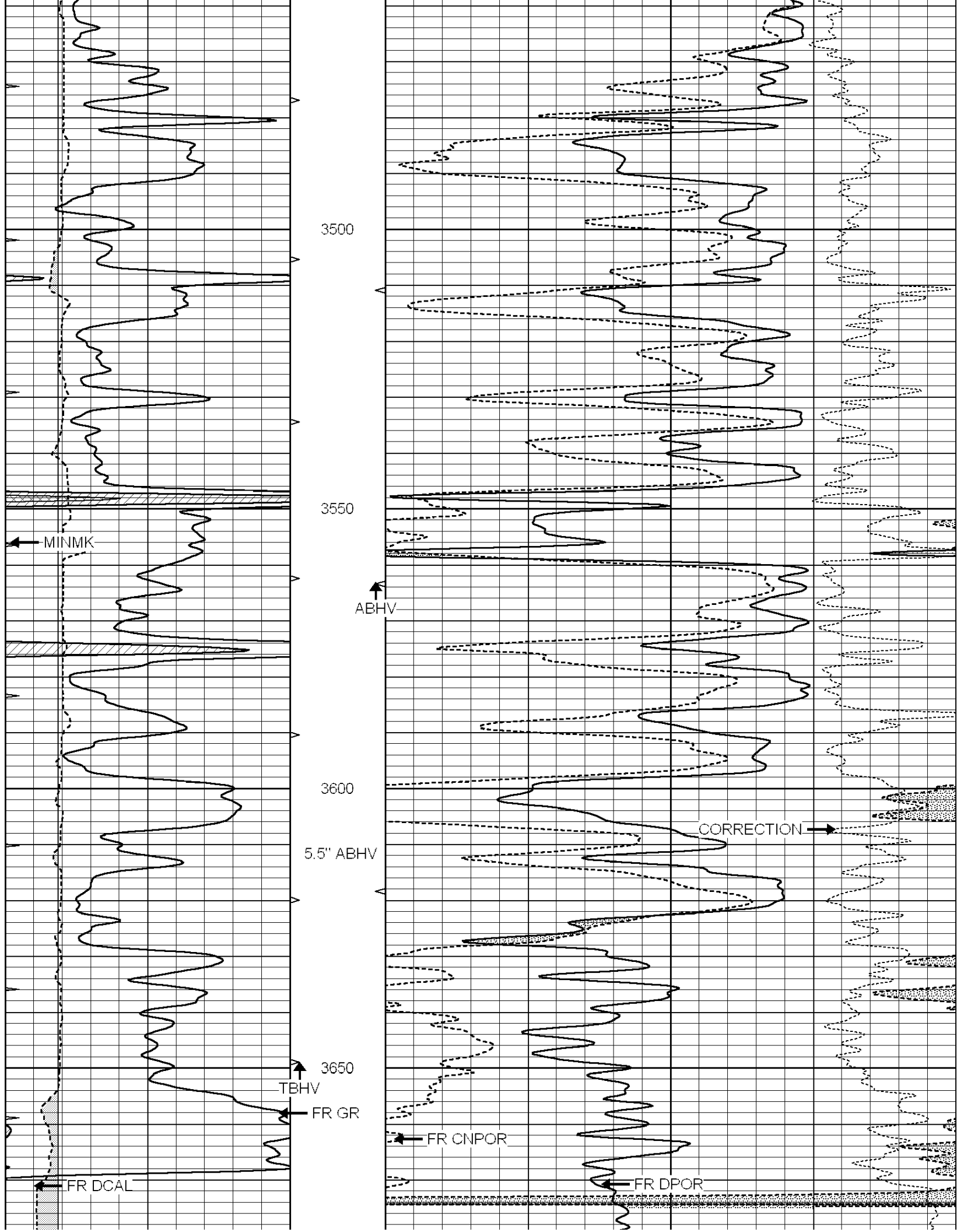
2950

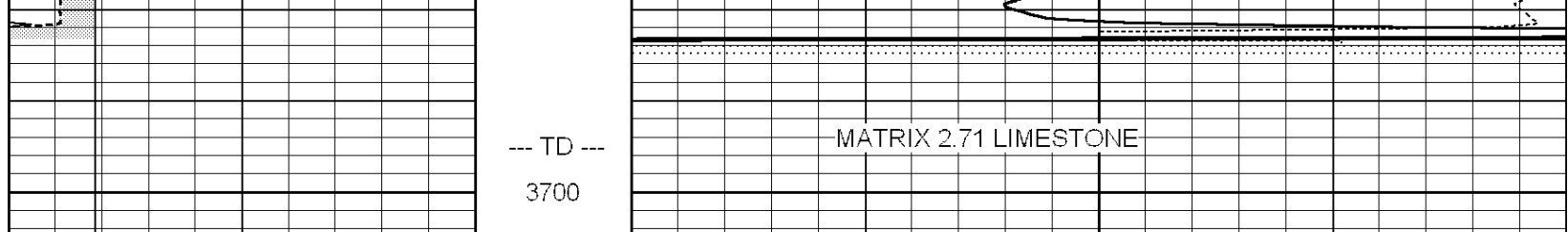
3000











--- TD ---
3700

MATRIX 2.71 LIMESTONE

0	GAMMA RAY (GAPI)	150	ABHV	30	COMPENSATED DENSITY (pu)	-10
6	CALIPER (in)	16	10 (ft3) 0	30	COMPENSATED NEUTRON (pu)	-10
0	MINMK	20	TBHV		-0.25 CORRECTION (g/cc)	0.25
			0 (ft3) 10			