



**APPLICATION FOR COMMINGLING OF PRODUCTION (K.A.R. 82-3-123) OR FLUIDS (K.A.R. 82-3-123a)** *Commingling ID # \_\_\_\_\_*

OPERATOR: License # \_\_\_\_\_ API No. 15 - \_\_\_\_\_  
Name: \_\_\_\_\_ Spot Description: \_\_\_\_\_  
Address 1: \_\_\_\_\_ - - - - - Sec. \_\_\_\_\_ Twp. \_\_\_\_\_ S. R. \_\_\_\_\_  East  West  
Address 2: \_\_\_\_\_ Feet from  North /  South Line of Section  
City: \_\_\_\_\_ State: \_\_\_\_\_ Zip: \_\_\_\_\_ + \_\_\_\_\_ Feet from  East /  West Line of Section  
Contact Person: \_\_\_\_\_ County: \_\_\_\_\_  
Phone: ( \_\_\_\_\_ ) \_\_\_\_\_ Lease Name: \_\_\_\_\_ Well #: \_\_\_\_\_

1. Name and upper and lower limit of each production interval to be commingled:  
Formation: \_\_\_\_\_ (Perfs): \_\_\_\_\_  
Formation: \_\_\_\_\_ (Perfs): \_\_\_\_\_  
Formation: \_\_\_\_\_ (Perfs): \_\_\_\_\_  
Formation: \_\_\_\_\_ (Perfs): \_\_\_\_\_  
Formation: \_\_\_\_\_ (Perfs): \_\_\_\_\_

2. Estimated amount of fluid production to be commingled from each interval:  
Formation: \_\_\_\_\_ BOPD: \_\_\_\_\_ MCFPD: \_\_\_\_\_ BWPD: \_\_\_\_\_  
Formation: \_\_\_\_\_ BOPD: \_\_\_\_\_ MCFPD: \_\_\_\_\_ BWPD: \_\_\_\_\_  
Formation: \_\_\_\_\_ BOPD: \_\_\_\_\_ MCFPD: \_\_\_\_\_ BWPD: \_\_\_\_\_  
Formation: \_\_\_\_\_ BOPD: \_\_\_\_\_ MCFPD: \_\_\_\_\_ BWPD: \_\_\_\_\_  
Formation: \_\_\_\_\_ BOPD: \_\_\_\_\_ MCFPD: \_\_\_\_\_ BWPD: \_\_\_\_\_

3. Plat map showing the location of the subject well, all other wells on the subject lease, and all wells on offsetting leases within a 1/2 mile radius of the subject well, and for each well the names and addresses of the lessee of record or operator.

4. Signed certificate showing service of the application and affidavit of publication as required in K.A.R. 82-3-135a.

**For Commingling of PRODUCTION ONLY, include the following:**

- 5. Wireline log of subject well. Previously Filed with ACO-1:  Yes  No
- 6. Complete Form ACO-1 (*Well Completion form*) for the subject well.

**For Commingling of FLUIDS ONLY, include the following:**

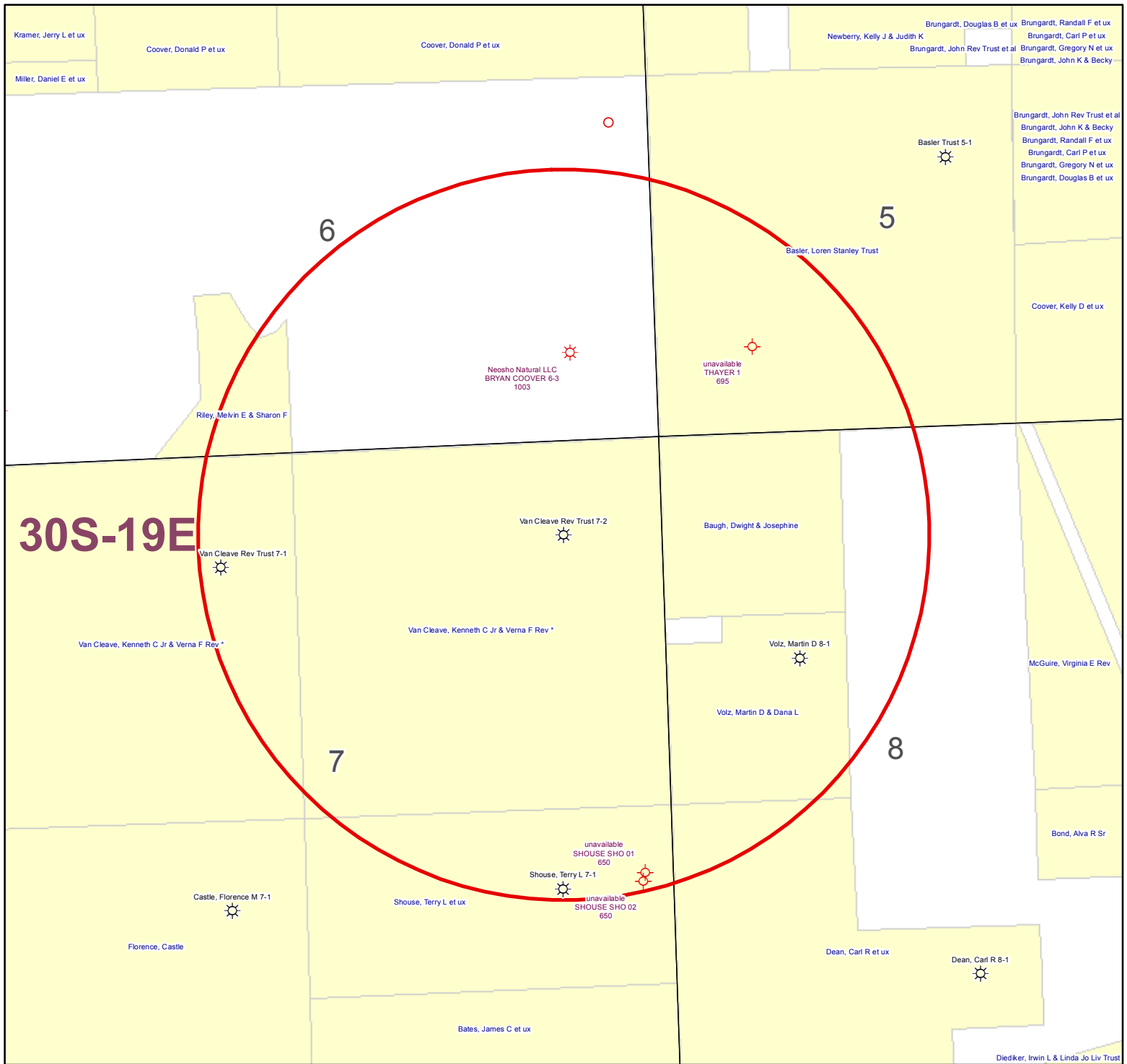
- 7. Well construction diagram of subject well.
- 8. Any available water chemistry data demonstrating the compatibility of the fluids to be commingled.

**AFFIDAVIT:** I am the affiant and hereby certify that to the best of my current information, knowledge and personal belief, this request for commingling is true and proper and I have no information or knowledge, which is inconsistent with the information supplied in this application.

**Submitted Electronically**

**KCC Office Use Only**  
 Denied  Approved  
15-Day Periods Ends: \_\_\_\_\_  
Approved By: \_\_\_\_\_ Date: \_\_\_\_\_

*Protests may be filed by any party having a valid interest in the application. Protests must be in writing and comply with K.A.R. 82-3-135b and must be filed within 15 days of publication of the notice of application.*



KGS STATUS	
	DA/PA
	EOR
	GAS
	INJ/SWD
	OIL
	OIL/GAS
	OTHER

Van Cleave Rev Trust 7-2  
 7-30S-19E  
 1" = 1,000'

	A	B	C	D	E	F	G	H	I	J	K	
1	Produced Fluids #		1	2	3	4	5		<a href="#">Click here to run SSP</a>  Goal Seek SSP		Click	
2	Parameters	Units	Input	Input	Input	Input	Input					Click
3	Select the brines	Select fluid	<input checked="" type="checkbox"/>	<input checked="" type="checkbox"/>	<input checked="" type="checkbox"/>	<input checked="" type="checkbox"/>	<input checked="" type="checkbox"/>	Mixed brine:				
4	Sample ID	by checking						Cell H28 is				
5	Date	the box(es),	3/19/2012	3/4/2012	3/14/2012	1/20/2012	1/20/2012	STP calc. pH.				
6	Operator	Row 3	PostRock	PostRock	PostRock	PostRock	PostRock	Cells H35-38				Click
7	Well Name		Ward Feed	Ward Feed	Clinesmith	Clinesmith	Clinesmith	are used in				Click
8	Location		#34-1	#4-1	#5-4	#1	#2	mixed brines				
9	Field		CBM	CBM	Bartles	Bartles	Bartles	calculations.				
10	Na <sup>+</sup>	(mg/l)*	19,433.00	27,381.00	26,534.00	25689.00	24220.00	24654.20	Initial(BH)	Final(WH)	SI/SR (Final-Initial)	
11	K <sup>+</sup> (if not known =0)	(mg/l)						0.00	Saturation Index values			
12	Mg <sup>2+</sup>	(mg/l)	1,096.00	872.00	1,200.00	953.00	858.00	995.91	Calcite			
13	Ca <sup>2+</sup>	(mg/l)	1,836.00	2,452.00	2,044.00	1920.00	1948.00	2040.23	-0.73	-0.60	0.13	
14	Sr <sup>2+</sup>	(mg/l)						0.00	Barite			
15	Ba <sup>2+</sup>	(mg/l)						0.00				
16	Fe <sup>2+</sup>	(mg/l)	40.00	21.00	18.00	82.00	90.00	50.21	Halite			
17	Zn <sup>2+</sup>	(mg/l)						0.00	-1.77	-1.80	-0.03	
18	Pb <sup>2+</sup>	(mg/l)						0.00	Gypsum			
19	Cl <sup>-</sup>	(mg/l)	36,299.00	48,965.00	47,874.00	45632.00	43147.00	44388.44	-3.19	-3.18	0.00	
20	SO <sub>4</sub> <sup>2-</sup>	(mg/l)	1.00	1.00	8.00	1.00	1.00	2.40	Hemihydrate			
21	F <sup>-</sup>	(mg/l)						0.00	-3.96	-3.90	0.06	
22	Br <sup>-</sup>	(mg/l)						0.00	Anhydrite			
23	SiO <sub>2</sub>	(mg/l) SiO <sub>2</sub>						0.00	-3.47	-3.36	0.12	
24	HCO <sub>3</sub> Alkalinity**	(mg/l as HCO <sub>3</sub> )	190.00	234.00	259.00	268.00	254.00	241.03	Celestite			
25	CO <sub>3</sub> Alkalinity	(mg/l as CO <sub>3</sub> )										
26	Carboxylic acids**	(mg/l)						0.00	Iron Sulfide			
27	Ammonia	(mg/L) NH <sub>3</sub>						0.00	-0.16	-0.22	-0.06	
28	Borate	(mg/L) H <sub>3</sub> BO <sub>3</sub>						0.00	Zinc Sulfide			
29	TDS (Measured)	(mg/l)						72781				
30	Calc. Density (STP)	(g/ml)	1.038	1.051	1.050	1.048	1.045	1.047	Calcium fluoride			
31	CO <sub>2</sub> Gas Analysis	(%)	19.97	18.76	22.41	35.53	33.79	26.16				
32	H <sub>2</sub> S Gas Analysis***	(%)	0.0289	0.0292	0.0296	0.0306	0.0151	0.0269	Iron Carbonate			
33	Total H <sub>2</sub> Saq	(mgH <sub>2</sub> S/l)	1.00	1.00	1.00	1.00	0.50	0.90	-0.74	-0.51	0.23	
34	pH <sub>i</sub> measured (STP)	pH	5.67	5.76	5.72	5.54	5.55	5.63	Inhibitor needed (mg/L)			
		0-CO <sub>2</sub> %+Alk, 1-pH+Alk, 2-CO <sub>2</sub> %+pH							Calcite	NTMP		
35	Choose one option to calculate SI?		0	0	0	0	0					
36	Gas/day(thousand cf/day)	(Mc/D)						0	0.00	0.00		
37	Oil/Day	(B/D)	0	0	1	1	1	4	Barite	BHPMP		
38	Water/Day	(B/D)	100	100	100	100	100	500	0.00	0.00		
39	For mixed brines, enter values for temperatures and pressures in Cells (H40-H43)								(Enter H40-H43)			
40	Initial T	(F)	66.0	71.0	70.0	41.0	49.0	60.0	5.69	5.60		
41	Final T	(F)	66.0	71.0	70.0	41.0	49.0	89.0	Viscosity (CentiPoise)			
42	Initial P	(psia)	25.0	25.0	25.0	25.0	25.0	25.0	1.196	0.826		
43	Final P	(psia)	25.0	25.0	25.0	25.0	25.0	120.0	Heat Capacity (cal/ml <sup>0</sup> C)			
44	Use TP on Calcite sheet?	1-Yes;0-No							0.955	0.959		
45	API Oil Grav.	API grav.						30.00	Inhibitor needed (mg/L)			
46	Gas Sp.Grav.	Sp.Grav.						0.60	Gypsum	HDTMP		
47	MeOH/Day	(B/D)	0					0	0.00	0.00		
48	MEG/Day	(B/D)	0					0	Anhydrite	HDTMP		
49	Conc. Multiplier								0.00	0.00		
50	H <sup>+</sup> (Strong acid) <sup>†</sup>	(N)										
51	OH <sup>-</sup> (Strong base) <sup>†</sup>	(N)										
52	Quality Control Checks at STP:											
53	H <sub>2</sub> S Gas	(%)										
54	Total H <sub>2</sub> Saq (STP)	(mgH <sub>2</sub> S/l)										
55	pH Calculated	(pH)										
56	PCO <sub>2</sub> Calculated	(%)										
57	Alkalinity Cacluated	(mg/l) as HCO <sub>3</sub>										
58	ΣCations=	(equiv./l)										
59	ΣAnions=	(equiv./l)										
60	Calc TDS=	(mg/l)										
61	Inhibitor Selection	Input	Unit	#	Inhibitor	Unit Converter (From metric to English)						
62	Protection Time	120	min	1	NTMP	From Unit	Value	To Unit	Value			
63	Have ScaleSoftPitzer			2	BHPMP	°C	80	°F	176			
64	pick inhibitor for you?	1	1-Yes;0-No	3	PAA	m <sup>3</sup>	100	ft <sup>3</sup>	3,531			
65	If No, inhibitor # is:	4	#	4	DTPMP	m <sup>3</sup>	100	bb(42 US gal)	629			
66	If you select Mixed,			5	PPCA	MPa	1,000	psia	145,074			
67	1 <sup>st</sup> inhibitor # is:	1	#	6	SPA	Bar	496	psia	7,194			
68	% of 1 <sup>st</sup> inhibitor is:	50	%	7	HEDP	Torr	10,000	psia	193			
69	2 <sup>nd</sup> inhibitor # is:	2	#	8	HDTMP	Gal	10,000	bb(42 US gal)	238			
70	Display act. coeffs?	0	1-Yes;0-No	9	Average	Liters	10,000	bb(42 US gal)	63			
71				10	Mixed							

## Saturation Index Calculations

*Champion Technologies, Inc.*  
(Based on the Tomson-Oddo Model)

**Brine 1:** Ward Feed Yard 34-1

**Brine 2:** Ward Feed Yard 4-1

**Brine 3:** Clinesmith 5-4

**Brine 4:** Clinesmith 1

**Brine 5:** Clinesmith 2

Component (mg/L)	Ratio					Mixed Brine
	20% Brine 1	20% Brine 2	20% Brine 3	20% Brine 4	20 Brine 5	
Calcium	1836	2452	2044	1920	1948	1952
Magnesium	1096	872	1200	953	858	865
Barium	0	0	0	0	0	0
Strontium	0	0	0	0	0	0
Bicarbonate	190	234	259	268	254	253
Sulfate	1	1	8	1	1	1
Chloride	36299	48965	47874	45632	43147	43206
CO <sub>2</sub> in Brine	246	220	264	422	405	401
Ionic Strength	1.12	1.48	1.46	1.38	1.31	1.31
Temperature (°F)	89	89	89	89	89	89
Pressure (psia)	50	50	120	120	120	119

### Saturation Index

Calcite	-1.71	-1.41	-1.48	-1.68	-1.69	-1.69
Gypsum	-3.71	-3.64	-2.82	-3.73	-3.72	-3.69
Hemihydrate	-3.70	-3.65	-2.83	-3.74	-3.71	-3.69
Anhydrite	-3.89	-3.79	-2.97	-3.89	-3.88	-3.85
Barite	N/A	N/A	N/A	N/A	N/A	N/A
Celestite	N/A	N/A	N/A	N/A	N/A	N/A

### PTB

Calcite	N/A	N/A	N/A	N/A	N/A	N/A
Gypsum	N/A	N/A	N/A	N/A	N/A	N/A
Hemihydrate	N/A	N/A	N/A	N/A	N/A	N/A
Anhydrite	N/A	N/A	N/A	N/A	N/A	N/A
Barite	N/A	N/A	N/A	N/A	N/A	N/A
Celestite	N/A	N/A	N/A	N/A	N/A	N/A

**AFFIDAVIT**

STATE OF KANSAS \
- SS.
County of Sedgwick /

Mark Fletchall, of lawful age, being first duly sworn, depose and saith: That he is Record Clerk of The Wichita Eagle, a daily newspaper published in the City of Wichita, County of Sedgwick, State of Kansas, and having a general paid circulation on a daily basis in said County, which said newspaper has been continuously and uninterruptedly published in said County for more than one year prior to the first publication of the notice hereinafter mentioned, and which said newspaper has been entered as second class mail matter at the United States Post Office in Wichita, Kansas, and which said newspaper is not a trade, religious or fraternal publication and that a notice of a true copy is hereto attached was published in the regular and entire Morning issue of said The Wichita Eagle for  1  issues, that the first publication of said notice was

made as aforesaid on the 18th of

June A.D. 2012, with


subsequent publications being made on the following dates:

And affiant further says that he has personal knowledge of the statements above set forth and that they are true.

*Mark Fletchall*

Subscribed and sworn to before me this

18th day of June, 2012



*Penny L Case*
Notary Public Sedgwick County, Kansas

Printer's Fee : \$134.80

**LEGAL PUBLICATIONS**  
PUBLISHED IN THE WICHITA EAGLE  
JUNE 18, 2012 (3191269)  
BEFORE THE STATE CORPORATION  
COMMISSION OF THE  
STATE OF KANSAS  
**NOTICE OF FILING APPLICATION**  
RE: In the Matter of Postrock Midcontinent  
Production, LLC Application for  
Commencing of Production in the Van  
Cleave Rev Trust 7-2 located in  
Neosho County, Kansas.  
TO: All Oil & Gas Producers, Unleased  
Mineral Interest Owners, Landowners,  
and all persons whomsoever concerned.  
You, and each of you, are hereby  
notified that Postrock Midcontinent  
Production, LLC has filed an application to  
commence the Riverton, Rowe, Fleming,  
Croweburg, Bevier, Mulky, Summit and  
Cattlemen producing formations at the  
Van Cleave Rev Trust 7-2, located in the  
NE NE, S7-T30S-R19E, Approximately  
678 FNL & 709 FEL, Neosho County,  
Kansas.  
Any persons who object to or protest  
this application shall be required to file their  
objections or protest with the Conservation  
Division of the State Corporation  
Commission of the State of Kansas within  
fifteen (15) days from the date of this  
publication. These protests shall be filed  
pursuant to Commission regulations and  
must state specific reasons why granting  
the application may cause waste, violate  
correlative rights or pollute the natural  
resources of the State of Kansas.  
All persons interested or concerned  
shall take notice of the foregoing and shall  
govern themselves accordingly. All person  
and/or companies wishing to protest this  
application are required to file a written  
protest with the Conservation Division of  
the Kansas Oil and Gas Commission.  
Upon the receipt of any protest, the  
Commission will convene a hearing and  
protestants will be expected to enter an  
appearance either through proper legal  
counsel or as individuals, appearing on  
their own behalf.  
Postrock Midcontinent Production, LLC  
210 Park Avenue, Suite 2750  
Oklahoma City, Oklahoma 73102  
(405) 660-7704

BEFORE THE STATE CORPORATION COMMISSION OF THE STATE OF KANSAS  
**NOTICE OF FILING APPLICATION**

RE: In the Matter of **Postrock Midcontinent Production, LLC** Application for Commingling of Production in the **Van Cleave Rev Trust 7-2** located in **Neosho County, Kansas**.

TO: All Oil & Gas Producers, Un-leased Mineral Interest Owners, Landowners, and all persons whomsoever concerned.

You, and each of you, are hereby notified that **Postrock Midcontinent Production, LLC** has filed an application to commingle the **Riverton, Rowe, Fleming, Croweburg, Bevler, Mulky, Summit and Cattleman** producing formations at the **Van Cleave Rev Trust 7-2**, located in the **NE NE, S7-T30S-R19E, Approximately 678 FNL & 709 FEL, Neosho County, Kansas**.

Any persons who object to or protest this application shall be required to file their objections or protest with the Conservation Division of the State Corporation Commission of the State of Kansas within fifteen (15) days from the date of this publication. These protests shall be filed pursuant to Commission regulations and must state specific reasons why granting the application may cause waste, violate correlative rights or pollute the natural resources of the State of Kansas.

All persons interested or concerned shall take notice of the foregoing and shall govern themselves accordingly. All person and/or companies wishing to protest this application are required to file a written protest with the Conservation Division of the Kansas Oil and Gas Commission.

Upon the receipt of any protest, the Commission will convene a hearing and protestants will be expected to enter an appearance either through proper legal counsel or as individuals, appearing on their own behalf.

**Postrock Midcontinent Production, LLC**  
210 Park Avenue, Suite 2750  
Oklahoma City, Oklahoma 73102  
(405) 660-7704

A COPY OF THE AFFIDAVIT OF PUBLICATION MUST ACCOMPANY ALL APPLICATIONS

# Affidavit of Publication

STATE OF KANSAS, NEOSHO COUNTY, ss:

*Rhonda Howerter*, being first duly sworn, deposes and says: That *she* is *Classified Manager* of *THE CHANUTE TRIBUNE*, a daily newspaper printed in the State of Kansas, and published in and of general circulation in Neosho County, Kansas, with a general paid circulation on a daily basis in Neosho County, Kansas, and that said newspaper is not a trade, religious or fraternal publication.

Said newspaper is a daily published at least weekly 50 times a year: has been so published continuously and uninterruptedly in said county and state for a period of more than five years prior to the first publication of said notice; and has been admitted at the post office of Chanute, in said county as second class matter.

That the attached notice is a true copy thereof and was published in the regular and entire issue of said newspaper for 1 ~~consecutive~~ time, the first publication thereof being made as aforesaid on the 110 day of June 2012, with subsequent publications being made on the following dates:

\_\_\_\_\_, 2012 \_\_\_\_\_, 2012

\_\_\_\_\_, 2012 \_\_\_\_\_, 2012

*Rhonda Howerter*

Subscribed and sworn to and before me this

19 day of June, 2012

*[Signature]*  
\_\_\_\_\_  
Notary Public


My commission expires: January 9, 2015

Printer's Fee ..... \$ 70.14

Affidavit, Notary's Fee ..... \$ 3.00

Additional Copies ..... \$ \_\_\_\_\_

Total Publication Fees ..... \$ 73.14

 **SHANNA L. GUIOT**  
Notary Public - State of Kansas  
My Appt. Expires 1-9-15

**KANSAS CORPORATION COMMISSION  
OIL & GAS CONSERVATION DIVISION  
WELL COMPLETION FORM  
WELL HISTORY - DESCRIPTION OF WELL & LEASE**

**ORIGINAL**

Form ACO-1  
September 1999  
Form Must Be Typed

Operator: License # 33344  
 Name: Quest Cherokee, LLC  
 Address: 211 W. 14th Street  
 City/State/Zip: Chanute, KS 66720  
 Purchaser: Bluestem Pipeline, LLC  
 Operator Contact Person: Gary Laswell  
 Phone: (620) 431-9500  
 Contractor: Name: LS Well Service, LLC  
 License: 33374  
 Wellsite Geologist: Julie Shaffer  
 Designate Type of Completion:  
 New Well     Re-Entry     Workover  
 Oil     SWD     SLOW     Temp. Abd.  
 Gas     ENHR     SIGW  
 Dry     Other (Core, WSW, Expl., Cathodic, etc)  
 If Workover/Re-entry: Old Well Info as follows:  
 Operator: \_\_\_\_\_  
 Well Name: \_\_\_\_\_  
 Original Comp. Date: \_\_\_\_\_ Original Total Depth: \_\_\_\_\_  
 Deepening     Re-perf.     Conv. to Enhr./SWD  
 Plug Back     Plug Back Total Depth  
 Commingled    Docket No. \_\_\_\_\_  
 Dual Completion    Docket No. \_\_\_\_\_  
 Other (SWD or Enhr.?)    Docket No. \_\_\_\_\_

<u>11/10/05</u>	<u>11/11/05</u>	<u>11/17/05</u>
Spud Date or Recompletion Date	Date Reached TD	Completion Date or Recompletion Date

API No. 15 - 133-26332-0000  
 County: Neosho  
E2-W2 ne ne Sec. 7 Twp. 30 S. R. 19  East  West  
660 feet from S / N (circle one) Line of Section  
700 feet from E W (circle one) Line of Section  
 Footages Calculated from Nearest Outside Section Corner:  
 (circle one) NE SE NW SW  
 Lease Name: Van Cleave Rev. Trust Well #: 7-2  
 Field Name: Cherokee Basin CBM  
 Producing Formation: Multiple zones  
 Elevation: Ground: 972 Kelly Bushing: n/a  
 Total Depth: 1046 Plug Back Total Depth: 1006  
 Amount of Surface Pipe Set and Cemented at 21.5 Feet  
 Multiple Stage Cementing Collar Used?  Yes  No  
 If yes, show depth set \_\_\_\_\_ Feet  
 If Alternate II completion, cement circulated from 1006  
 feet depth to surface w/ 127 \_\_\_\_\_ sx cmt.  
ALT II WHM 8-25-06  
**Drilling Fluid Management Plan**  
*(Data must be collected from the Reserve Pit)*  
 Chloride content \_\_\_\_\_ ppm Fluid volume \_\_\_\_\_ bbls  
 Dewatering method used \_\_\_\_\_  
 Location of fluid disposal if hauled offsite: \_\_\_\_\_  
 Operator Name: \_\_\_\_\_  
 Lease Name: \_\_\_\_\_ License No.: \_\_\_\_\_  
 Quarter \_\_\_\_\_ Sec. \_\_\_\_\_ Twp. \_\_\_\_\_ S. R. \_\_\_\_\_  East  West  
 County: \_\_\_\_\_ Docket No.: \_\_\_\_\_

**INSTRUCTIONS:** An original and two copies of this form shall be filed with the Kansas Corporation Commission, 130 S. Market - Room 2078, Wichita, Kansas 67202, within 120 days of the spud date, recompletion, workover or conversion of a well. Rule 82-3-130, 82-3-106 and 82-3-107 apply. Information of side two of this form will be held confidential for a period of 12 months if requested in writing and submitted with the form (see rule 82-3-107 for confidentiality in excess of 12 months). One copy of all wireline logs and geologist well report shall be attached with this form. ALL CEMENTING TICKETS MUST BE ATTACHED. Submit CP-4 form with all plugged wells. Submit CP-111 form with all temporarily abandoned wells.

All requirements of the statutes, rules and regulations promulgated to regulate the oil and gas industry have been fully complied with and the statements herein are complete and correct to the best of my knowledge.

Signature: [Signature]  
 Title: Head of Operations Date: 4/8/06  
 Subscribed and sworn to before me this 8th day of April,  
 2006.  
 Notary Public: [Signature]  
 Date Commission Expires: July 30, 2009

**JENNIFER R. AMMANN**  
 Notary Public - State of Kansas  
 My Appt. Expires July 31, 2009

**KCC Office Use ONLY**

Letter of Confidentiality Received  
 If Denied, Yes  Date: \_\_\_\_\_  
 Wireline Log Received  
 Geologist Report Received  
 UIC Distribution

**RECEIVED**  
**KANSAS CORPORATION COMMISSION**  
**APR 13 2006**  
**CONSERVATION DIVISION**  
**WICHITA, KS**

Operator Name: Quest Cherokee, LLC Lease Name: Van Cleave Rev. Trust Well #: 7-2  
 Sec. 7 Twp. 30 S. R. 19  East  West County: Neosho

**INSTRUCTIONS:** Show important tops and base of formations penetrated. Detail all cores. Report all final copies of drill stems tests giving interval tested, time tool open and closed, flowing and shut-in pressures, whether shut-in pressure reached static level, hydrostatic pressures, bottom hole temperature, fluid recovery, and flow rates if gas to surface test, along with final chart(s). Attach extra sheet if more space is needed. Attach copy of all Electric Wireline Logs surveyed. Attach final geological well site report.

Drill Stem Tests Taken  Yes  No  
 (Attach Additional Sheets)

Samples Sent to Geological Survey  Yes  No

Cores Taken  Yes  No

Electric Log Run  Yes  No  
 (Submit Copy)

List All E. Logs Run:

Comp. Density/Neutron Log  
 Dual Induction Log  
 Gamma Ray/Neutron Log

Log Formation (Top), Depth and Datum  Sample

Name Top Datum  
 See attached

CASING RECORD  New  Used

Report all strings set-conductor, surface, intermediate, production, etc.

Purpose of String	Size Hole Drilled	Size Casing Set (In O.D.)	Weight Lbs. / Ft.	Setting Depth	Type of Cement	# Sacks Used	Type and Percent Additives
Surface	11"	8-5/8"	20#	21.5	"A"	5	
Production	6-3/4"	4-1/2"	10.5#	1006	"A"	127	

ADDITIONAL CEMENTING / SQUEEZE RECORD

Purpose:	Depth Top Bottom	Type of Cement	#Sacks Used	Type and Percent Additives
<input type="checkbox"/> Perforate				
<input type="checkbox"/> Protect Casing				
<input type="checkbox"/> Plug Back TD				
<input type="checkbox"/> Plug Off Zone				

Shots Per Foot	PERFORATION RECORD - Bridge Plugs Set/Type Specify Footage of Each Interval Perforated	Acid, Fracture, Shot, Cement Squeeze Record (Amount and Kind of Material Used)	Depth
4	488.5-492.5/501.5-505.5/586.5-588.5/607.5-610.5	400gal 15%HCL w/ 42 bbls 2%kcl water, 547bbls water w/ 2% KCL, Biocide, 76sxs 20/40 sand	876.5-878.5/933.5-936.5
4	646.5-647.5/876.5-878.5/933.5-936.5	400gal 15%HCL w/ 41bbls 2%kcl water, biocide, 542bbls 2%kcl, biocide, 133sxs 20/40 sand	501.5-505.5/488.5-492.5
		400gal 15%HCL w/ 25bbls 2%kcl water, biocide, 637bbls 2%kcl, biocide, 95sxs 20/40 sand	646-648/608-611
			587-589

TUBING RECORD Size 2-3/8" Set At 928 Packer At n/a Liner Run  Yes  No

Date of First, Resumerd Production, SWD or Enhr. 12/31/05 Producing Method  Flowing  Pumping  Gas Lift  Other (Explain)

Estimated Production Per 24 Hours Oil Bbls. 27.8mcf Gas Mcf 10bbls Water Bbls. Gas-Oil Ratio Gravity

Disposition of Gas  Vented  Sold  Used on Lease (If vented, Submit ACO-18.) METHOD OF COMPLETION  Open Hole  Perf.  Dually Comp.  Commingled  Other (Specify) Production Interval

RECEIVED  
 KANSAS CORPORATION COMMISSION  
 APR 13 2006  
 CONSERVATION DIVISION  
 WICHITA, KS



**Affidavit of Notice Served**

Re: Application for: APPLICATION FOR COMMINGLING OF PRODUCTION OR FLUIDS - ACO-4  
Well Name: VAN CLEAVE REV TRUST 7-2 Legal Location: NENE S7-T30S-R19E

The undersigned hereby certifies that he / she is a duly authorized agent for the applicant, and that on the day 3RD of JULY, 2012, a true and correct copy of the application referenced above was delivered or mailed to the following parties:

*Note: A copy of this affidavit must be served as a part of the application.*

Name	Address (Attach additional sheets if necessary)
NEOSHO NATURAL LLC	4230 DOUGLAS RD, THAYER, KS 66776
THE CITY OF PARSONS, KANSAS, A MUNICIPAL CORPORATION	112 S 17TH ST, PARSONS, KS 67357
JAMES MERRILL	1301 N 20TH RD, PARSONS, KS 67357
BRYAN W & DEBRA J COOVER	6165 JACKSON RD, GALESBURG, KS 66740

I further attest that notice of the filing of this application was published in the CHANUTE TRIBUNE, the official county publication of NEOSHO county. A copy of the affidavit of this publication is attached.


Signed this 3 day of JULY, 2012

[Signature]  
Applicant or Duly Authorized Agent

Subscribed and sworn to before me this 3 day of JULY, 2012

[Signature]  
Notary Public

My Commission Expires: 5/13/13





**VAN CLEAVE REV 7-2**

<b>SPOT</b>	<b>LEGAL LOCATION</b>	<b>CURR_OPERA</b>
SE SE	S6-T30S-R19E	Neosho Natural LLC

**VAN CLEAVE REV 7-2**

**NW4 of 8-30S-19E**

*per TO dtd 3-4-07*

**E2NW4**

The City Of Parsons, Kansas, a municipal corporation  
112 S 17TH ST  
Parsons, KS 67357

**1.78 acre tract in SW4NW4**

James Merrill  
1301 N 20th  
Parsons, KS 67357

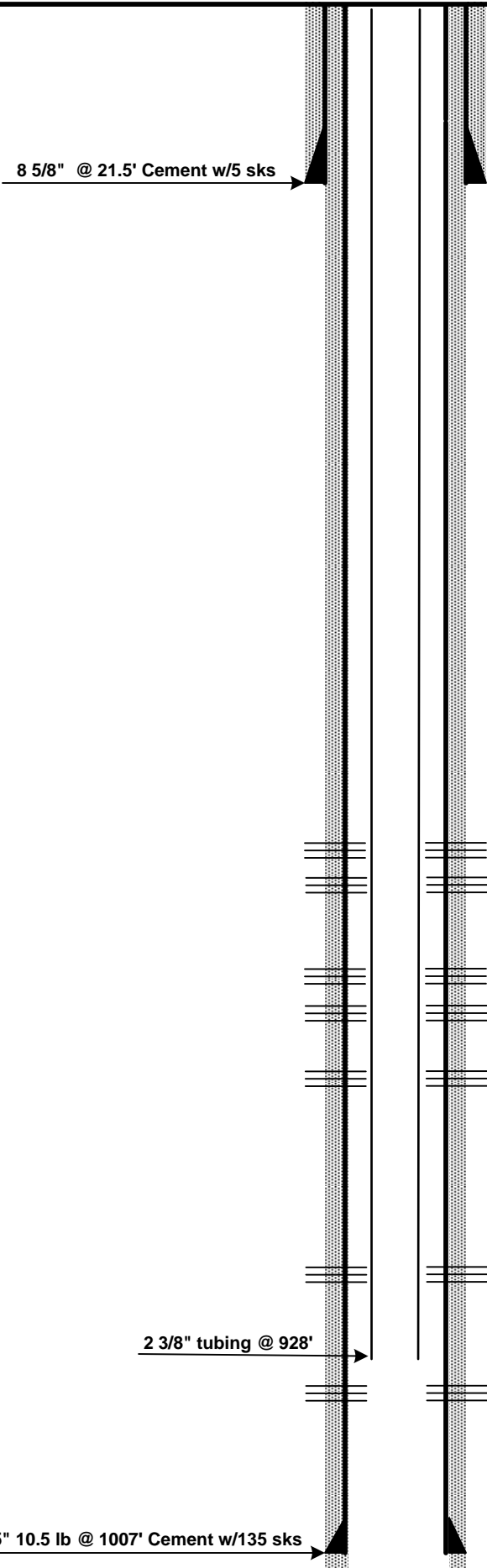
**SE4 & Tract in SW/4 of 6-30S-19E**

Bryan W and Debra J Coover  
6165 Jackson Road  
Galesburg, KS 66740

WELL Van Cleave Rev Trust 7-2  
 FIELD : Cherokee Basin  
 STATE : Kansas  
 COUNTY : Neosho

SPUD DATE : 11/10/2005  
 COMP. Date : 12/2/2005  
 API: 15-133-26332-00-00

LOCATION: 7-30S-19E (NE, NE)  
 ELEVATION: GL - 972'



Wellhead/Surface Equipment

Tree Connection	
Tree	
Tubing Head	
Bradenhead	
Pumping Unit	
Compressor	

Tubular Detail

Size	Weight	Grade	Cap(bbl/ft)	Date	Depth
8 5/8"				2005	21.5'
4 1/2"	10.5 lb		.0159	2005	1007'

Downhole Equipment Detail


Completion Data

Original as GAS Well per ACO-1
1,200 gals 15% HCL
1,726 bbls
30,400 lbs 20/40 sand

Perforations

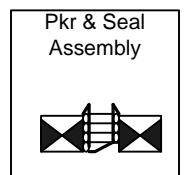
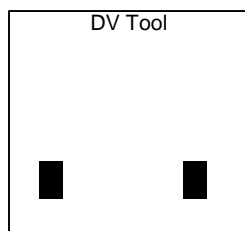
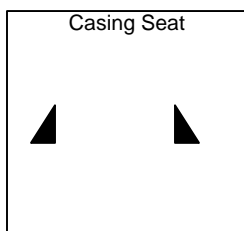
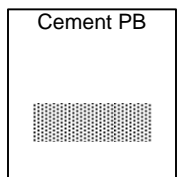
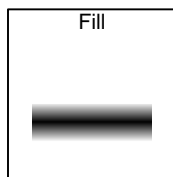
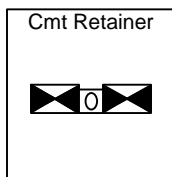
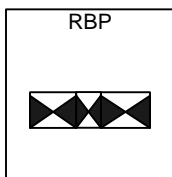
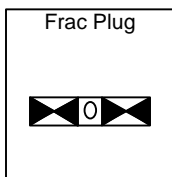
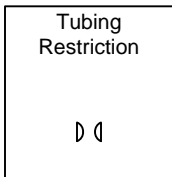

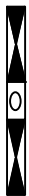
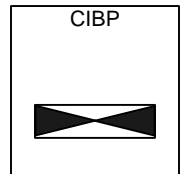
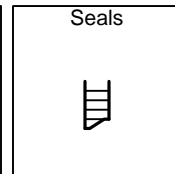
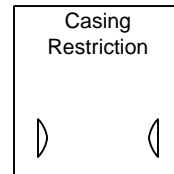
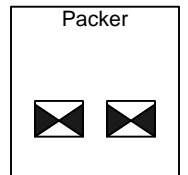
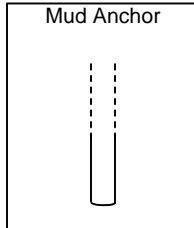
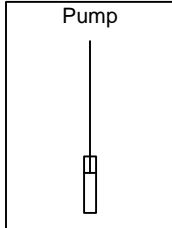
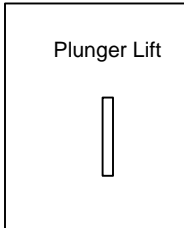
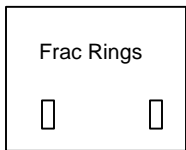
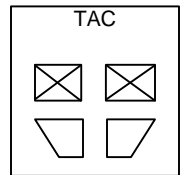
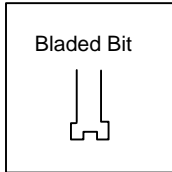
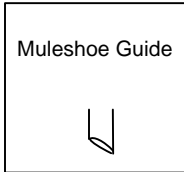

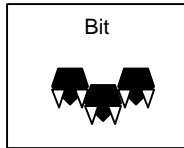
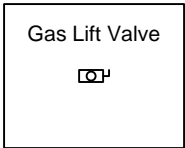
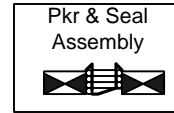
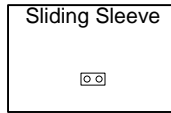

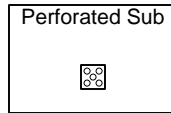
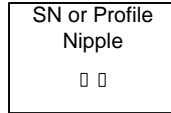
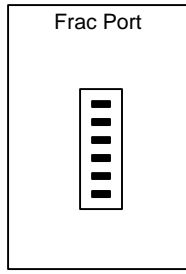
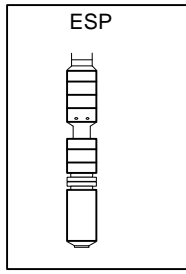
Original Completion: 4 spf
489-493 (Summit)
502-506 (Mulky)
587-589 (Bevier)
608-611 (Croweburg)
646-648 (Fleming)
877-879 (Rowe)
934-937 (Riverton)

# POSTROCK



## LEGEND

PostRock®





Conservation Division  
Finney State Office Building  
130 S. Market, Rm. 2078  
Wichita, KS 67202-3802



Phone: 316-337-6200  
Fax: 316-337-6211  
<http://kcc.ks.gov/>

Mark Sievers, Chairman  
Thomas E. Wright, Commissioner

Sam Brownback, Governor

July 18, 2012

Clark Edwards  
PostRock Midcontinent Production LLC  
Oklahoma Tower  
210 Park Ave, Ste 2750  
Oklahoma City, OK 73102

RE: Approved Commingling CO071230  
Van Cleave Rev Trust 7-2 Sec.7-T30S-R19E, Neosho County  
API No. 15-133-26332-00-00

Dear Mr. Edwards:

Your Application for Commingling (ACO-4) for the above described well, received by the KCC on July 16, 2012, has been reviewed and approved by the Kansas Corporation Commission (KCC) per K.A.R. 82-3-123. Notice was examined and found to be proper per K.A.R. 82-3-135a. No protest had been filed within the 15-day protest period.

Based upon the depth of the Riverton formation perforations, total oil production shall not exceed 100 BOPD and total gas production shall not exceed 50% of the absolute open flow (AOF).

**File form ACO-1 upon re-completion of the well to commingle.**

Commingling ID number CO071230 has been assigned to this approved application. Use this number for well completion reports (ACO-1) and other correspondence that may concern this approved commingling.

Sincerely,

Rick Hestermann  
Production Department