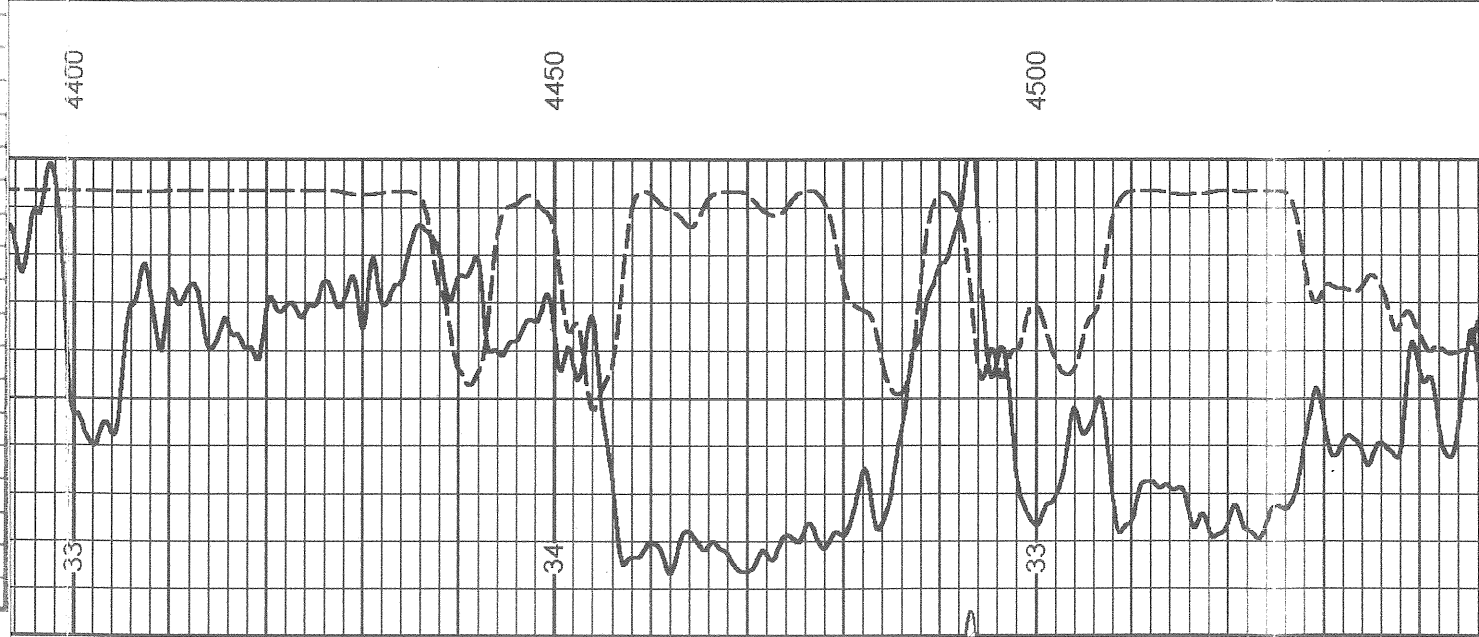
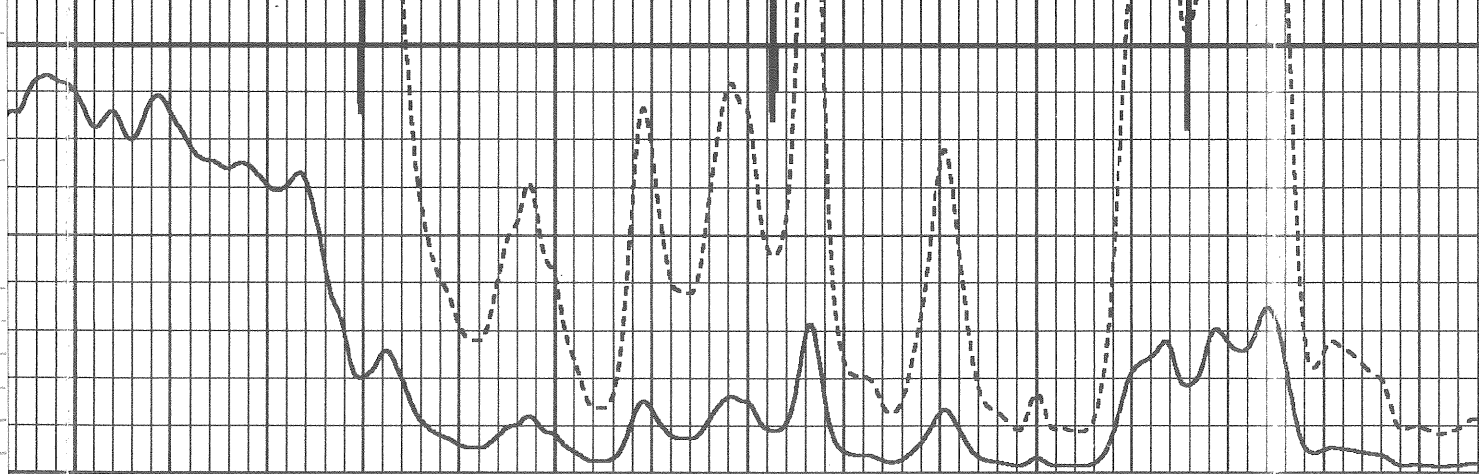
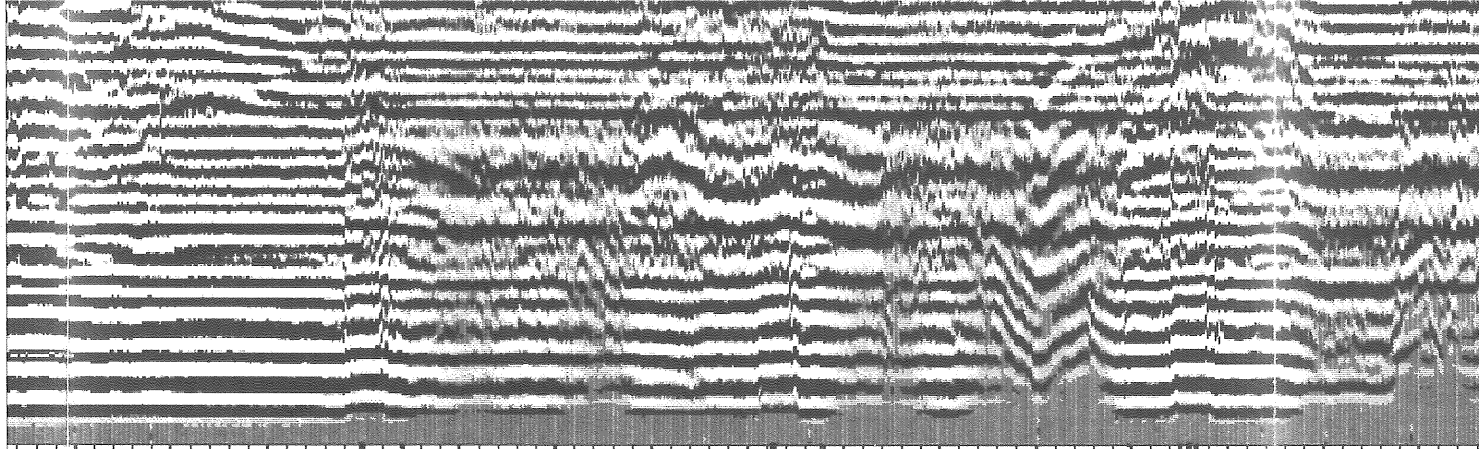


Ph. (913) 625-3858

File No.	Company Woolsey Petroleum Corporation		
	Well Meyer "E" #1		
	Field Aetna		
	County Barber	State Kansas	
Location	1980' FNL & 1980' FWL		Other Services
Sec: 3	Twp: 35S	Rge: 13W	Elevation
Permanent Datum	Ground Level	Elevation 1553	
Log Measured From	Kelly Bushing	11 Ft. Above Perm. Datum	
Drilling Measured From	Kelly Bushing	K.B.	1564
		D.F.	1563
		G.L.	1553
Run Number	One		
Date Survey	9/6/1996		
Date Cementing	N/A		
Type Cementing Operation	Primary		
Depth Driller	5652		
Depth Logger	5585		
Logged Interval	5581	to	3900
Casing Driller	4.5	@	TD
Float Collar -- D.V. Tool	////		////
Squeeze Depth	////		
Amount & Type Cement	////		
Amount & Type Admix	////		
Type Fluid In Hole	Water		
Fluid Level	Full		
Salinity PPM CL	////		
Weight lb/gal -- Vis.	////		////
Approx. Logged Cement Top	4440		
Calculated Cement Top	N/A		
Max. Hole Temperature	131		
Tool No.	6		
Spacing Recorded	4'		
Equipment -- Location	007		Hays
Recorded By	D. Legleiter		
Witnessed By	Portable Mast		



4400

4450

4500

33

34

33