

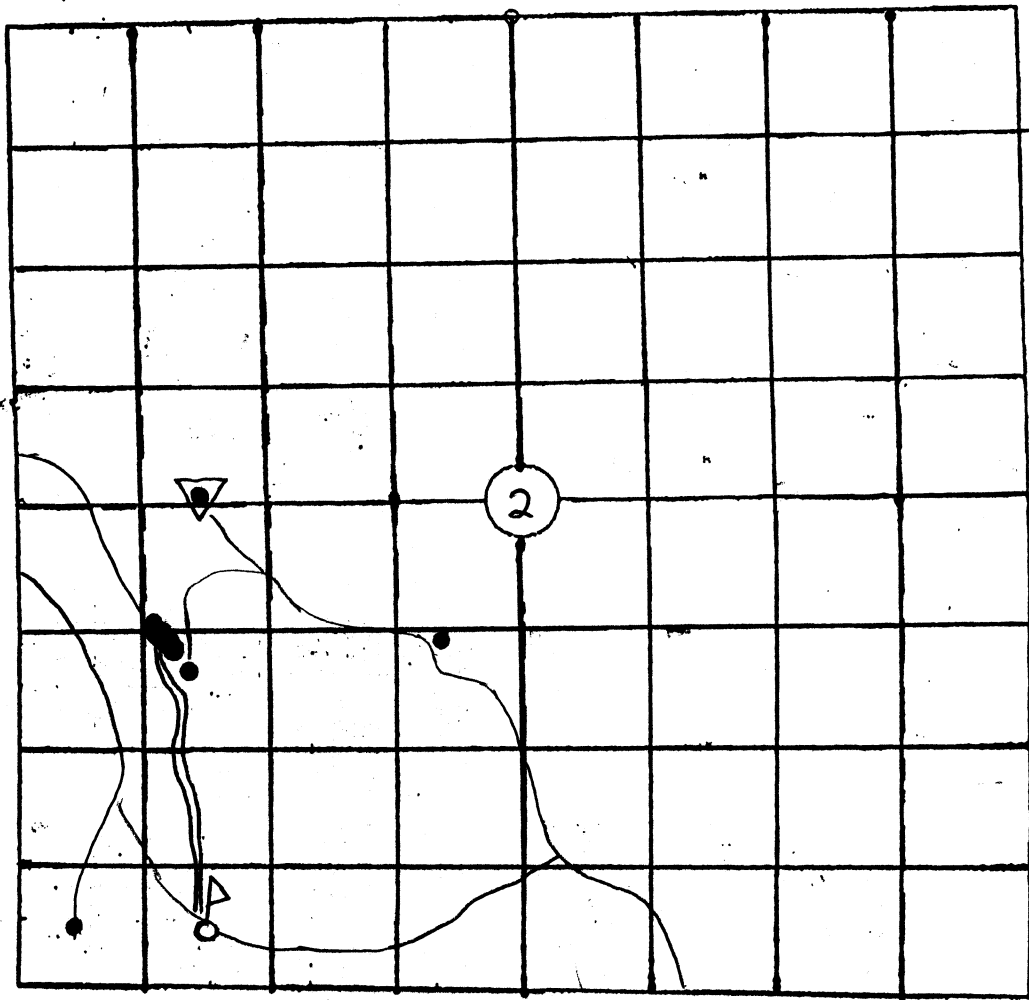
# Venture Resources, Inc.

2255 S. Wadsworth BLVD, Ste #205




Lakewood, CO 80227



303-722-2899

Drillsite, lease roads, tank battery, lead/electrical line locations.



Elevations based on NGS Benchmark T 15B Resol.  
Standard disk located on the south end of the west  
hub guard of the Saline River bridge on U.S. Hwy. 183.  
NAVD 88 Sea Level Elevation = 1905.80 feet.

-  Tank Battery
-  Lease roads
-  Lead line + Electrical

-  Proposed location
-  Existing wells

Scale: 1" = 1000'

4-14621401500000215ec 2.002