


Section 30  
32S 6W

Section 29  
32S 6W

Section 28  
32S 6W


 333' FNL  
 BHL: 8,662  
 -98.000201, 37.224007  
 679' FWL  
 Bottom Perf: 8,472  
 -98.000139, 37.223184

Section 33  
32S 6W

Section 32  
32S 6W

Section 31  
32S 6W

Top Perf: 4,490  
 -98.000144, 37.212486  
 Miss Entry: 4,458  
 -98.000145, 37.212290

LILLIAN 3206 1-32H



FERRIS 1-5H



Section 6  
33S 6W

Section 5  
33S 6W


Section 4  
33S 6W




**Actual Bottom-Hole Location of Lillian 3206 1-32H**  
 Harper County, Kansas  
 T&R: 32S 6W  
 Section: 32, 333' FNL & 679' FWL  
 Long Lat: -98.000201, 37.224007

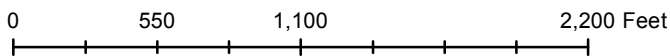
1 in = 735 ft



 Actual BH Location

 SandRidge Wells

 Sections



Draftsman:

Aaron Birk

Draft Date: 10/23/2012

Drawing Name/Number:

Addendum\_Lillian\_3206\_1-32H.mxd

Coordinate System:

NAD 1927 State Plane  
Kansas South FIPS: 1502