

For KCC Use:
Effective Date:
District #
SGA? Yes No

KANSAS CORPORATION COMMISSION 1091403
OIL & GAS CONSERVATION DIVISION

Form C-1
March 2010

Form must be Typed
Form must be Signed
All blanks must be Filled

NOTICE OF INTENT TO DRILL

Must be approved by KCC five (5) days prior to commencing well

Form KSONA-1, Certification of Compliance with the Kansas Surface Owner Notification Act, MUST be submitted with this form.

Expected Spud Date: month day year

OPERATOR: License#
Name:
Address 1:
Address 2:
City: State: Zip:
Contact Person:
Phone:

CONTRACTOR: License#
Name:

Well Drilled For: Well Class: Type Equipment:
Oil Gas Enh Rec Storage Disposal Seismic; # of Holes Other
Infield Pool Ext. Wildcat Other
Mud Rotary Air Rotary Cable
If OWWO: old well information as follows:
Operator:
Well Name:
Original Completion Date: Original Total Depth:

Directional, Deviated or Horizontal wellbore? Yes No
If Yes, true vertical depth:
Bottom Hole Location:
KCC DKT #:

Spot Description:
- - - Sec. Twp. S. R. E W
feet from N / S Line of Section
feet from E / W Line of Section

Is SECTION: Regular Irregular?
(Note: Locate well on the Section Plat on reverse side)

County:
Lease Name: Well #:

Field Name:
Is this a Prorated / Spaced Field? Yes No

Target Formation(s):
Nearest Lease or unit boundary line (in footage):

Ground Surface Elevation: feet MSL
Water well within one-quarter mile: Yes No

Public water supply well within one mile: Yes No
Depth to bottom of fresh water:

Depth to bottom of usable water:
Surface Pipe by Alternate: I II

Length of Surface Pipe Planned to be set:
Length of Conductor Pipe (if any):

Projected Total Depth:
Formation at Total Depth:

Water Source for Drilling Operations:
Well Farm Pond Other:

DWR Permit #:
(Note: Apply for Permit with DWR)

Will Cores be taken? Yes No
If Yes, proposed zone:

AFFIDAVIT

The undersigned hereby affirms that the drilling, completion and eventual plugging of this well will comply with K.S.A. 55 et. seq.

It is agreed that the following minimum requirements will be met:

- 1. Notify the appropriate district office prior to spudding of well;
2. A copy of the approved notice of intent to drill shall be posted on each drilling rig;
3. The minimum amount of surface pipe as specified below shall be set by circulating cement to the top; in all cases surface pipe shall be set through all unconsolidated materials plus a minimum of 20 feet into the underlying formation.
4. If the well is dry hole, an agreement between the operator and the district office on plug length and placement is necessary prior to plugging;
5. The appropriate district office will be notified before well is either plugged or production casing is cemented in;
6. If an ALTERNATE II COMPLETION, production pipe shall be cemented from below any usable water to surface within 120 DAYS of spud date. Or pursuant to Appendix "B" - Eastern Kansas surface casing order #133,891-C, which applies to the KCC District 3 area, alternate II cementing must be completed within 30 days of the spud date or the well shall be plugged. In all cases, NOTIFY district office prior to any cementing.

Submitted Electronically

For KCC Use ONLY
API # 15 -
Conductor pipe required feet
Minimum surface pipe required feet per ALT. I II
Approved by:
This authorization expires:
(This authorization void if drilling not started within 12 months of approval date.)
Spud date: Agent:

Remember to:

- File Certification of Compliance with the Kansas Surface Owner Notification Act (KSONA-1) with Intent to Drill;
- File Drill Pit Application (form CDP-1) with Intent to Drill;
- File Completion Form ACO-1 within 120 days of spud date;
- File acreage attribution plat according to field proration orders;
- Notify appropriate district office 48 hours prior to workover or re-entry;
- Submit plugging report (CP-4) after plugging is completed (within 60 days);
- Obtain written approval before disposing or injecting salt water.
- If well will not be drilled or permit has expired (See: authorized expiration date) please check the box below and return to the address below.

Well will not be drilled or Permit Expired Date:
Signature of Operator or Agent:



1091403

For KCC Use ONLY

API # 15 - \_\_\_\_\_

### IN ALL CASES PLOT THE INTENDED WELL ON THE PLAT BELOW

In all cases, please fully complete this side of the form. Include items 1 through 5 at the bottom of this page.

Operator: \_\_\_\_\_

Lease: \_\_\_\_\_

Well Number: \_\_\_\_\_

Field: \_\_\_\_\_

Number of Acres attributable to well: \_\_\_\_\_

QTR/QTR/QTR/QTR of acreage: \_\_\_\_\_ - \_\_\_\_\_ - \_\_\_\_\_ - \_\_\_\_\_

Location of Well: County: \_\_\_\_\_

\_\_\_\_\_ feet from  N /  S Line of Section

\_\_\_\_\_ feet from  E /  W Line of Section

Sec. \_\_\_\_\_ Twp. \_\_\_\_\_ S. R. \_\_\_\_\_  E  W

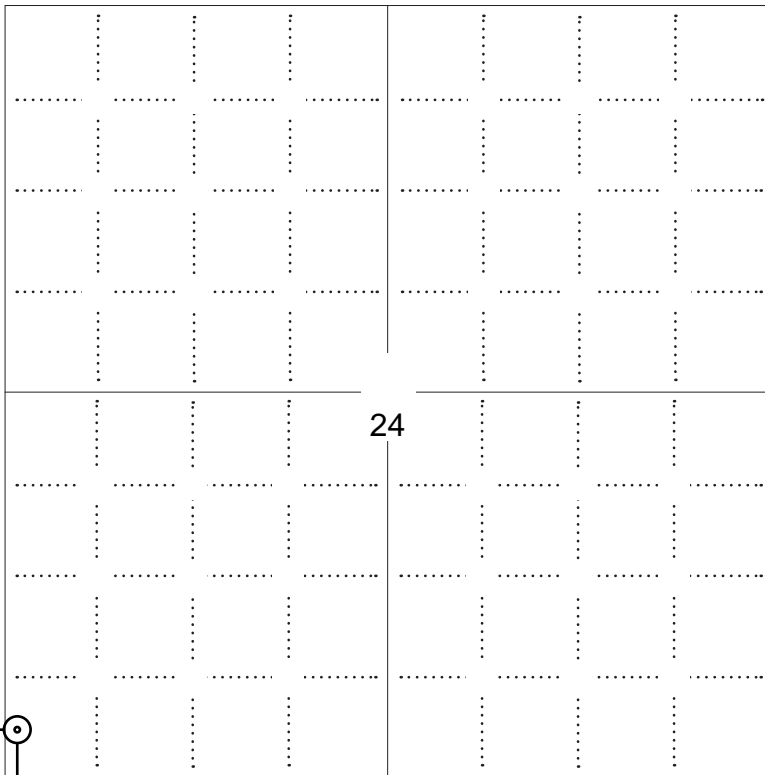
Is Section:  Regular or  Irregular

**If Section is Irregular, locate well from nearest corner boundary.**

Section corner used:  NE  NW  SE  SW

### PLAT

Show location of the well. Show footage to the nearest lease or unit boundary line. Show the predicted locations of lease roads, tank batteries, pipelines and electrical lines, as required by the Kansas Surface Owner Notice Act (House Bill 2032). You may attach a separate plat if desired.



### LEGEND

- Well Location
- Tank Battery Location
- Pipeline Location
- Electric Line Location
- Lease Road Location



**NOTE: In all cases locate the spot of the proposed drilling locaton.**

330 ft.

**In plotting the proposed location of the well, you must show:**

1. The manner in which you are using the depicted plat by identifying section lines, i.e. 1 section, 1 section with 8 surrounding sections, 4 sections, etc.
2. The distance of the proposed drilling location from the south / north and east / west outside section lines.
3. The distance to the nearest lease or unit boundary line (in footage).
4. If proposed location is located within a prorated or spaced field a certificate of acreage attribution plat must be attached: (C0-7 for oil wells; CG-8 for gas wells).
5. The predicted locations of lease roads, tank batteries, pipelines, and electrical lines.



KANSAS CORPORATION COMMISSION 1091403  
OIL & GAS CONSERVATION DIVISION

Form CDP-1  
May 2010  
Form must be Typed

**APPLICATION FOR SURFACE PIT**

*Submit in Duplicate*

Operator Name: _____		License Number: _____	
Operator Address: _____			
Contact Person: _____		Phone Number: _____	
Lease Name & Well No.: _____		Pit Location (QQQQ): _____-_____-_____-_____	
Type of Pit: <input type="checkbox"/> Emergency Pit <input type="checkbox"/> Burn Pit <input type="checkbox"/> Settling Pit <input type="checkbox"/> Drilling Pit <input type="checkbox"/> Workover Pit <input type="checkbox"/> Haul-Off Pit <i>(If WP Supply API No. or Year Drilled)</i>		Pit is: <input type="checkbox"/> Proposed <input type="checkbox"/> Existing If Existing, date constructed: _____ Pit capacity: _____ (bbls)	
Is the pit located in a Sensitive Ground Water Area? <input type="checkbox"/> Yes <input type="checkbox"/> No		Chloride concentration: _____ mg/l <i>(For Emergency Pits and Settling Pits only)</i>	
Is the bottom below ground level? <input type="checkbox"/> Yes <input type="checkbox"/> No		Artificial Liner? <input type="checkbox"/> Yes <input type="checkbox"/> No	
How is the pit lined if a plastic liner is not used?		_____	
Pit dimensions (all but working pits):    _____ Length (feet)    _____ Width (feet) <input type="checkbox"/> N/A: Steel Pits Depth from ground level to deepest point: _____ (feet) <input type="checkbox"/> No Pit			
If the pit is lined give a brief description of the liner material, thickness and installation procedure.		Describe procedures for periodic maintenance and determining liner integrity, including any special monitoring.	
Distance to nearest water well within one-mile of pit: _____ feet    Depth of water well _____ feet		Depth to shallowest fresh water _____ feet. Source of information: <input type="checkbox"/> measured <input type="checkbox"/> well owner <input type="checkbox"/> electric log <input type="checkbox"/> KDWR	
<b>Emergency, Settling and Burn Pits ONLY:</b> Producing Formation: _____ Number of producing wells on lease: _____ Barrels of fluid produced daily: _____ Does the slope from the tank battery allow all spilled fluids to flow into the pit? <input type="checkbox"/> Yes <input type="checkbox"/> No		<b>Drilling, Workover and Haul-Off Pits ONLY:</b> Type of material utilized in drilling/workover: _____ Number of working pits to be utilized: _____ Abandonment procedure: _____ _____ Drill pits must be closed within 365 days of spud date.	
<p><b>Submitted Electronically</b></p>			

**KCC OFFICE USE ONLY**

Liner     Steel Pit     RFAC     RFAS

Date Received: \_\_\_\_\_ Permit Number: \_\_\_\_\_ Permit Date: \_\_\_\_\_ Lease Inspection:     Yes     No



# CERTIFICATION OF COMPLIANCE WITH THE KANSAS SURFACE OWNER NOTIFICATION ACT

*This form must be submitted with all Forms C-1 (Notice of Intent to Drill); CB-1 (Cathodic Protection Borehole Intent); T-1 (Request for Change of Operator Transfer of Injection or Surface Pit Permit); and CP-1 (Well Plugging Application). Any such form submitted without an accompanying Form KSONA-1 will be returned.*

Select the corresponding form being filed:  C-1 (Intent)  CB-1 (Cathodic Protection Borehole Intent)  T-1 (Transfer)  CP-1 (Plugging Application)

OPERATOR: License # \_\_\_\_\_  
Name: \_\_\_\_\_  
Address 1: \_\_\_\_\_  
Address 2: \_\_\_\_\_  
City: \_\_\_\_\_ State: \_\_\_\_\_ Zip: \_\_\_\_\_ + \_\_\_\_\_  
Contact Person: \_\_\_\_\_  
Phone: ( \_\_\_\_\_ ) \_\_\_\_\_ Fax: ( \_\_\_\_\_ ) \_\_\_\_\_  
Email Address: \_\_\_\_\_

Well Location:  
\_\_\_\_ - \_\_\_\_ - \_\_\_\_ - \_\_\_\_ Sec. \_\_\_\_ Twp. \_\_\_\_ S. R. \_\_\_\_  East  West  
County: \_\_\_\_\_  
Lease Name: \_\_\_\_\_ Well #: \_\_\_\_\_

*If filing a Form T-1 for multiple wells on a lease, enter the legal description of the lease below:*

### Surface Owner Information:

Name: \_\_\_\_\_  
Address 1: \_\_\_\_\_  
Address 2: \_\_\_\_\_  
City: \_\_\_\_\_ State: \_\_\_\_\_ Zip: \_\_\_\_\_ + \_\_\_\_\_

*When filing a Form T-1 involving multiple surface owners, attach an additional sheet listing all of the information to the left for each surface owner. Surface owner information can be found in the records of the register of deeds for the county, and in the real estate property tax records of the county treasurer.*

*If this form is being submitted with a Form C-1 (Intent) or CB-1 (Cathodic Protection Borehole Intent), you must supply the surface owners and the KCC with a plat showing the predicted locations of lease roads, tank batteries, pipelines, and electrical lines. The locations shown on the plat are preliminary non-binding estimates. The locations may be entered on the Form C-1 plat, Form CB-1 plat, or a separate plat may be submitted.*

### Select one of the following:

- I certify that, pursuant to the Kansas Surface Owner Notice Act (House Bill 2032), I have provided the following to the surface owner(s) of the land upon which the subject well is or will be located: 1) a copy of the Form C-1, Form CB-1, Form T-1, or Form CP-1 that I am filing in connection with this form; 2) if the form being filed is a Form C-1 or Form CB-1, the plat(s) required by this form; and 3) my operator name, address, phone number, fax, and email address.
- I have not provided this information to the surface owner(s). I acknowledge that, because I have not provided this information, the KCC will be required to send this information to the surface owner(s). To mitigate the additional cost of the KCC performing this task, I acknowledge that I am being charged a \$30.00 handling fee, payable to the KCC, which is enclosed with this form.

*If choosing the second option, submit payment of the \$30.00 handling fee with this form. If the fee is not received with this form, the KSONA-1 form and the associated Form C-1, Form CB-1, Form T-1, or Form CP-1 will be returned.*

I Submitted Electronically

F.G. HOLL COMPANY, LLC  
 BUTTON LEASE  
 SW. 1/4. SECTION 24, T19S, R15W  
 BARTON COUNTY, KANSAS

GRAVEL (NW. 20 RD.) ROAD

Notes:

1. Set (2) wood stakes at location site.
2. All flagging Red & Yellow.
3. Overhead power available at N. & S. lines. Sec. 24.
4. Kansas One Call System Inc. should be notified before excavation (1-800-344-7233).
5. CAUTION: Various pipelines in Sec. 24.
6. Contact landowner for best access.

24

Drillsite Location  
 Button "A" Unit #1-24  
 250'W. SW SW SW  
 330'FSL 80'FWL  
 Ground Elevation = 1907  
 Y = 623090 X = 1873860  
 State Plane-NAD 27-Kansas South  
 (Mapping Grade GPS Used)

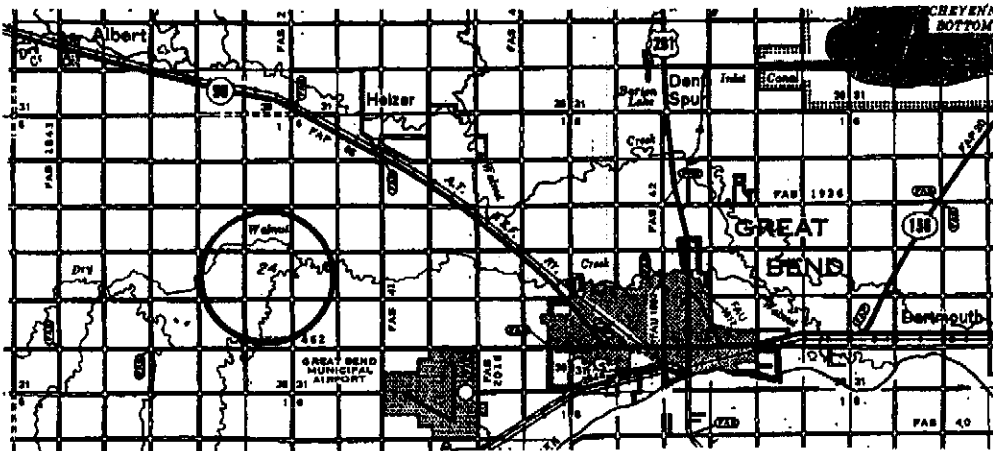
CULVERT  
 SOYBEANS  
 ← leadline  
 ← Tank battery

GRAVEL (NW. 10 RD.) ROAD

\* Ingress and egress to location as shown on this plot is per usage only and may not be legally opened for public use. Contact landowner, tenant and county road department for access.

SCALE 1" = 1000'

Access Roads



\* Controlling data is based upon the best maps and photographs available to us and upon a regular section of land containing 640 acres.  
 \* Approximate section lines were determined using the normal standard of care of oilfield surveyors practicing in the state of Kansas. The section corners, which establish the precise section lines, were not necessarily located, and the exact location of the drillsite location in the section is not guaranteed. Therefore, the operator securing this service and occupying this plot and all other parties relying thereon agree to hold Central Kansas Oilfield Services, Inc., its officers and employees harmless from all losses, costs and expenses and said entities released from any liability from incidental or consequential damages.  
 \* Elevations derived from National Geodetic Vertical Datum.

August 16, 2012

Date

279 010

# OIL AND GAS LEASE

REGISTER OF DEEDS  
MARCIA JOHNSON  
BARTON COUNTY, KS

Book: 615 Page: 9973  
Receipt #: 182891  
Pages Recorded: 2  
Date Recorded: 7/15/2018 10:48:13 AM  
Total Fees: \$12.00


THIS AGREEMENT, Entered into this the 18th day of June  
between LaVerne Oetken, a single man  
1116 NW 10 Road  
Great Bend, Kansas 67530

hereinafter called lessor,  
and F.G. Holl Company, L.L.C., 9431 E. Central, Wichita, Kansas 67206 hereinafter called lessee, does witness:

1. That lessor, for and in consideration of the sum of Ten (10) and more Dollars in hand paid and of the covenants and agreements, hereinafter contained to be performed by the lessee, has this day granted, leased, and let and by these presents does hereby grant, lease, and let exclusively unto the lessee the hereinafter described land, with any reversionary rights therein, and with the right to utilize this lease or any part thereof with other oil and gas leases as to all or any part of the lands covered thereby as hereinafter provided, for the purpose of carrying on geological, geophysical and other exploratory work thereon, including core drilling and the drilling, mining, and operating for, producing and saving all of the oil, gas, gas condensate, gas distillate, casinghead gasoline and their respective constituent vapors, and all other gases, found thereon, the exclusive right of injecting water, brine, and other fluids and substances into the subsurface strata, and for constructing roads, laying pipe lines, building tanks, storing oil, building power stations, electrical lines and other structures thereon necessary or convenient for the economical operation of said land alone or conjointly with neighboring lands, to produce, save, take care of, and manufacture all of such substances, and the injection of water, brine, and other substances into the subsurface strata.

said tract of land being situated in the County of Barton, State of Kansas, and described as follows:

Township 19 South, Range 15 West  
Section 23: E/2SE/4



Index \_\_\_\_\_  
Numerical d  
Cross \_\_\_\_\_  
DC Book \_\_\_\_\_  
Plat Book \_\_\_\_\_  
Military Book \_\_\_\_\_  
Art of Inc Book \_\_\_\_\_  
Scanned \_\_\_\_\_

containing 80 acres, more or less.

2. This lease shall remain in force for a term of Three (3) years (called "primary term") and as long thereafter as oil, gas, casinghead gas, casinghead gasoline or any of the products covered by this lease is or can be produced.

3. The lessee shall deliver to lessor as royalty, free of cost, on the lease, or into the pipe line to which lessee may connect its wells the equal one-eighth (1/8th) part of all oil produced and saved from the leased premises, or at the lessee's option may pay to the lessor for such one-eighth (1/8th) royalty the market price at the wellhead for oil of like grade and gravity prevailing on the day such oil is run into the pipe line or into storage tanks.

4. The lessee shall pay to the lessor, as a royalty, one-eighth (1/8th) of the proceeds received by the lessee from the sale of gas, gas condensate, gas distillate, casinghead gas, gas used for the manufacture of gasoline or any other product, and all other gases, including their constituent parts, produced from the land herein leased. If such gas is not sold by the lessee, lessee may pay or tender annually at or before the end of each yearly period during which such gas is not sold, as a shut-in royalty, whether one or more wells, an amount equal to one dollar per net mineral acre, and while said shut in royalty is so paid or tendered, it will be considered under all provisions of this lease that gas is being produced in paying quantities. The first yearly period during which such gas is not sold shall begin on the date the first well is completed for production of gas.

5. This lease is a paid-up lease and may be maintained during the primary term without further payments or drilling operations.

6. In the event said lessor owns a less interest in the above described land than the entire and undivided fee simple estate therein then the royalties herein provided for shall be paid to said lessor only in the proportion which his interest bears to the whole and undivided fee; however, in the event the title to any interest in said land should revert to lessor, or his heirs, or his or their grantee, this lease shall cover such reversion.

7. The lessee shall have the right to use free of cost, gas, oil and water found on said land for its operations thereon, except water from existing wells of the lessor. When required by lessor, the lessee shall bury its pipe lines below plow depth and shall pay for damage caused by its operations to growing crops on said land. No well shall be drilled nearer than 200 feet to the house or barn now on said premises without written consent of the lessor. Lessee shall have the right at any time during, or after the expiration of this lease to remove all machinery, fixtures, houses, buildings and other structures placed on said premises, including the right to draw and remove all casing.

8. If the estate of either party hereto is assigned (and the privilege of assigning in whole or in part is expressly allowed), the covenants hereof shall extend to the heirs, devisees, executors, administrators, successors, and assigns, but no change or division in ownership of the land, or royalties, however accomplished, shall operate to enlarge the obligations or diminish the rights of lessee, and no change of ownership in the land or in the royalties or any sum due under this lease shall be binding on the lessee until it has been furnished with either the original recorded instrument of conveyance or a duly certified copy thereof, or a certified copy of the will of any deceased owner and of the probate thereof, or certified copy of the proceedings showing the appointment of an administrator for the estate of any deceased owner, whichever is appropriate, together with all original recorded instruments of conveyance or duly certified copies thereof necessary in showing a complete chain of title back to lessor of the full interest claimed, and all advance payments of rentals made hereunder before receipt of said documents shall be binding on any direct or indirect assignee, grantee, devisee, or administrator, executor, or heir of lessor.

9. If the leased premises are now or shall hereafter be owned in severalty or in separate tracts, the premises may nonetheless be developed and operated as one lease, and all royalties accruing hereunder shall be divided among and paid to such separate owners in the proportion that the acreage owned by each separate owner bears to the entire leased acreage. There shall be no obligation on the part of the lessee to offset wells on separate tracts into which the land covered by this lease may now or hereafter be divided by sale, devisee, descent or otherwise, or to furnish separate measuring or receiving tanks.

10. Lessor hereby warrants and agrees to defend the title to the land herein described and agrees that the lessee, at its option, may pay and discharge in whole or in part any taxes, mortgages, or other liens existing, levied, or assessed on or against the above described lands and, in the event it exercises such options it shall be subrogated to the rights of any holder or holders thereof and may reimburse itself by applying to the discharge of any such mortgage, tax or other lien, any royalty accruing hereunder.

11. If after the expiration of the primary term, production of oil or gas should cease from any cause, this lease shall not terminate if lessee commences additional drilling or reworking operations within one hundred-twenty (120) days thereafter, or if at the expiration of the primary term, oil or gas is not being produced on said land, but lessee is then engaged in drilling or reworking operations thereon, then in either event, this lease shall remain in force so long as operations are prosecuted either on the same well or any other well thereafter commenced, with no cessation of more than one hundred twenty (120) consecutive days, and if they result in production of oil or gas, this lease shall remain in effect so long thereafter as there is production of oil or gas under any provisions of this lease.

12. Lessee may at any time surrender or cancel this lease in whole or in part by delivering or mailing such release to the lessor, or by placing same of record in the proper county. In case said lease is surrendered and canceled as to only a portion of the acreage covered thereby, then all payments and liabilities thereafter accruing under the terms of said lease as to the portion canceled shall cease and determine, but as to the portion of the acreage not released the terms and provisions of this lease shall continue and remain in full force and effect for all purposes.

13. All provisions hereof, express or implied, shall be subject to all federal and state laws and the orders, rules, or regulations (and interpretations thereof) of all governmental agencies administering the same, and this lease shall not be in any way terminated wholly or partially nor shall the lessee be liable in damages for failure to comply with any of the express or implied provisions hereof if such failure accords with any such laws, orders, rules or regulations (or interpretations thereof). If lessee should be prevented during the last six months of the primary term hereof from drilling a well hereunder by the order of any constituted authority having jurisdiction thereover, the primary term of this lease shall continue until six months after said order is suspended.

14. Lessee, at its option, is hereby given the right and power to pool or combine into one or more units the land covered by this lease, or any portion thereof, with other land covered by another lease, or leases when, in lessee's judgment, it is necessary or advisable to do so in order to properly develop and operate said lease premises so as to promote the conservation of such minerals in and under said land, such pooling to be in a unit or units not exceeding 80 acres each in the event of an oil well, or into a unit or units not exceeding 640 acres each in the event of a gas and/or condensate or distillate well, plus a tolerance of ten percent (10%) to conform to Governmental Survey quarter sections. Lessee shall execute in writing and file for record in the county in which the land is situated an instrument identifying and describing the pooled acreage. The entire acreage so pooled into a unit or units shall be treated for all purposes, except the payment of royalties on production from the pooled unit, as if it were included in this lease. If production is found on any part of the pooled acreage it shall be treated as if production is had from this lease whether any well is located on the land covered by this lease or not. Any well drilled on any such unit shall be and constitute a well hereunder. In lieu of the royalties elsewhere herein specified lessor shall receive on production from the unit so pooled only such portion of the royalty stipulated herein as the amount of his net royalty interest therein on an acreage basis bears to the total mineral acreage so pooled in the particular unit involved.

15. This lease and all its terms, conditions, and stipulations shall extend to and be binding on all successors of said lessor and lessee.

IN WITNESS WHEREOF, we sign the day and year first above written.

LaVerne Oetken  
LaVerne Oetken

STATE OF KANSAS )  
COUNTY OF BARTON )

ACKNOWLEDGMENT FOR INDIVIDUAL

This instrument was acknowledged to me on this 18th day of June, 2010, by LaVerne Oetken, a single man

My commission expires: 9-6-2011



A handwritten signature in black ink, appearing to be "Stephen C. Smith".

Notary Public

Stephen C. Smith

# OIL AND GAS LEASE

129009 AW

THIS AGREEMENT, Entered into this the 31st day of August, 20 09  
 Between Mary Lou Button, a single person; Charles S. Button and Marilyn M. Button, husband and wife; and Robert E. Button and Coralie J. Button, husband and wife.  
1924 Van Buren Street  
Great Bend, Kansas 67530  
 hereinafter called lessor,  
 and F. G. Holl Company, L.L.C., 9431 E. Central, #100 Wichita, KS. 67206  
 hereinafter called lessee, does witness:

1. That lessor, for and in consideration of the sum of Ten (10) and More Dollars in hand paid and of the covenants and agreements, hereinafter contained to be performed by the lessee, has this day granted, leased, and let and by these presents does hereby grant, lease, and let exclusively unto the lessee the hereinafter described land, with any reversionary rights therein, and with the right to unitize this lease or any part thereof with other oil and gas leases as to all or any part of the lands covered thereby as hereinafter provided, for the purpose of carrying on geological, geophysical and other exploratory work thereon, including core drilling and the drilling, mining, and operating for, producing and saving all of the oil, gas, gas condensate, gas distillate, casinghead gasoline and their respective constituent vapors, and all other gases, found thereon, the exclusive right of injecting water, brine, and other fluids and substances into the subsurface strata, and for constructing roads, laying pipe lines, building tanks, storing oil, building power stations, electrical lines and other structures thereon necessary or convenient for the economical operation of said land alone or conjointly with neighboring lands, to produce, save, take care of, and manufacture all of such substances, and the injection of water, brine, and other substances into subsurface strata, said tract of land being situated in the County of Barton State of Kansas and described as follows:

Township 19 South, Range 15 West  
Section 34: NE/4  
Section 27: SE/4  
Section 24: S/2SW/4 & SW/4SE/4



Index \_\_\_\_\_  
 Numerical 43  
 Cross \_\_\_\_\_  
 DC Book \_\_\_\_\_  
 Plat Book \_\_\_\_\_  
 Military Book \_\_\_\_\_  
 Art of Inc Book \_\_\_\_\_  
 Scanned \_\_\_\_\_

containing .440.00 acres, more or less.

2. This lease shall remain in force for a term of Three (3) years (called "primary term") and as long thereafter as oil, gas, casinghead gas, casinghead gasoline or any of the products covered by this lease is or can be produced.

3. The lessee shall deliver to lessor as royalty, free of cost, on the lease, or into the pipe line to which lessee may connect its wells the equal one-eighth (1/8th) part of all oil produced and saved from the leased premises, or at the lessee's option may pay to the lessor for such one-eighth (1/8th) royalty the market price at the wellhead for oil of like grade and gravity prevailing on the day such oil is run into the pipe line or into storage tanks.

4. The lessee shall pay to the lessor, as a royalty, one-eighth (1/8th) of the proceeds received by the lessee from the sale of gas, gas condensate, gas distillate, casinghead gas, gas used for the manufacture of gasoline or any other product, and all other gases, including their constituent parts, produced from the land herein leased. If such gas is not sold by the lessee, lessee may pay or tender annually at or before the end of each yearly period during which such gas is not sold, as a shut-in royalty, whether one or more wells, an amount equal to one dollar per net mineral acre, and while said shut in royalty is so paid or tendered, it will be considered under all provisions of this lease that gas is being produced in paying quantities. The first yearly period during which such gas is not sold shall begin on the date the first well is completed for production of gas.

5. This lease is a paid-up lease and may be maintained during the primary term without further payments or drilling operations.

6. In the event said lessor owns a less interest in the above described land than the entire and undivided fee simple estate therein then the royalties herein provided for shall be paid to said lessor only in the proportion which his interest bears to the whole and undivided fee; however, in the event the title to any interest in said land should revert to lessor, or his heirs, or his or their grantee, this lease shall cover such reversion.

7. The lessee shall have the right to use free of cost, gas, oil and water found on said land for its operations thereon, except water from existing wells of the lessor. When required by lessor, the lessee shall bury its pipe lines below plow depth and shall pay for damage caused by its operations to growing crops on said land. No well shall be drilled nearer than 200 feet to the house or barn now on said premises without written consent of the lessor. Lessee shall have the right at any time during, or after the expiration of this lease to remove all machinery, fixtures, houses, buildings and other structures placed on said premises, including the right to draw and remove all casing.

8. If the estate of either party hereto is assigned (and the privilege of assigning in whole or in part is expressly allowed), the covenants hereof shall extend to the heirs, devisees, executors, administrators, successors, and assigns, but no change or division in ownership of the land, or royalties, however accomplished, shall operate to enlarge the obligations or diminish the rights of lessee, and no change of ownership in the land or in the royalties or any sum due under this lease shall be binding on the lessee until it has been furnished with either the original recorded instrument of conveyance or a duly certified copy thereof, or a certified copy of the will of any deceased owner and of the probate thereof, or certified copy of the proceedings showing the appointment of an administrator for the estate of any deceased owner, whichever is appropriate, together with all original recorded instruments of conveyance or duly certified copies thereof necessary in showing a complete chain of title back to lessor of the full interest claimed, and all advance payments of rentals made hereunder before receipt of said documents shall be binding on any direct or indirect assignee, grantee, devisee, or administrator, executor, or heir of lessor.

9. If the leased premises are now or shall hereafter be owned in severalty or in separate tracts, the premises may nonetheless be developed and operated as one lease, and all royalties accruing hereunder shall be divided among and paid to such separate owners in the proportion that the acreage owned by each separate owner bears to the entire leased acreage. There shall be no obligation on the part of the lessee to offset wells on separate tracts into which the land covered by this lease may now or hereafter be divided by sale, devisee, descent or otherwise, or to furnish separate measuring or receiving tanks.

10. Lessor hereby warrants and agrees to defend the title to the land herein described and agrees that the lessee, at its option, may pay and discharge in whole or in part any taxes, mortgages, or other liens existing, levied, or assessed on or against the above described lands and, in the event it exercises such options it shall be subrogated to the rights of any holder or holders thereof and may reimburse itself by applying to the discharge of any such mortgage, tax or other lien, any royalty accruing hereunder.

11. If after the expiration of the primary term, production of oil or gas should cease from any cause, this lease shall not terminate if lessee commences additional drilling or reworking operations within one hundred-twenty (120) days thereafter, or if at the expiration of the primary term, oil or gas is not being produced on said land, but lessee is then engaged in drilling or reworking operations thereon, then in either event, this lease shall remain in force so long as operations are prosecuted either on the same well or any other well thereafter commenced, with no cessation of more than one hundred-twenty (120) consecutive days, and if they result in production of oil or gas, this lease shall remain in effect so long thereafter as there is production of oil or gas under any provision of this lease.

REGISTER OF DEEDS  
 MARCIA JOHNSON BARTON COUNTY, KS  
 Book: 615 Page: 5684  
 Receipt #: 97730 Total Fees: \$16.00  
 Pages Recorded: 3  
 Date Recorded: 10/15/2009 10:13:12 AM



12. Lessee may at any time surrender or cancel this lease in whole or in part by delivering or mailing such release to the lessor, or by placing same of record in the proper county. In case said lease is surrendered and canceled as to only a portion of the acreage covered thereby, then all payments and liabilities thereafter accruing under the terms of said lease as to the portion canceled shall cease and determine, but as to the portion of the acreage not released the terms and provisions of this lease shall continue and remain in full force and effect for all purposes.

13. All provisions hereof, express or implied, shall be subject to all federal and state laws and the orders, rules, or regulations (and interpretations thereof) of all governmental agencies administering the same, and this lease shall not be in any way terminated wholly or partially nor shall the lessee be liable in damages for failure to comply with any of the express or implied provisions hereof if such failure accords with any such laws, orders, rules or regulations (or interpretations thereof). If lessee should be prevented during the last six months of the primary term hereof from drilling a well hereunder by the order of any constituted authority having jurisdiction thereover, the primary term of this lease shall continue until six months after said order is suspended.

14. Lessee, at its option, is hereby given the right and power to pool or combine into one or more units the land covered by this lease, or any portion thereof, with other land covered by another lease, or leases when, in lessee's judgment, it is necessary or advisable to do so in order to properly develop and operate said lease premises so as to promote the conservation of such minerals in and under said land, such pooling to be in a unit or units not exceeding 80 acres each in the event of an oil well, or into a unit or units not exceeding 640 acres each in the event of a gas and/or condensate or distillate well, plus a tolerance of ten percent (10%) to conform to Governmental Survey quarter sections. Lessee shall execute in writing and file for record in the county in which the land is situated an instrument identifying and describing the pooled acreage. The entire acreage so pooled into a unit or units shall be treated for all purposes, except the payment of royalties on production from the pooled unit, as if it were included in this lease. If production is found on any part of the pooled acreage it shall be treated as if production is had from this lease whether any well is located on the land covered by this lease or not. Any well drilled on any such unit shall be and constitute a well hereunder. In lieu of the royalties elsewhere herein specified lessor shall receive on production from the unit so pooled only such portion of the royalty stipulated herein as the amount of his net royalty interest therein on an acreage basis bears to the total mineral acreage so pooled in the particular unit involved.

15. This lease and all its terms, conditions, and stipulations shall extend to and be binding on all successors of said lessor and lessee.

IN WITNESS WHEREOF, we sign the day and year first above written.

~~MARY LOU BUTTON, A SINGLE PERSON, CHARLES S. BUTTON AND MARILYN M. BUTTON, HUSBAND AND WIFE, REQUEST THAT ALL BONUS MONIES BE PAID TO ROBERT E. BUTTON AND CORALIE J. BUTTON, HUSBAND AND WIFE.~~

By: Robert E. Button  
Robert E. Button

By: Coralie J. Button  
Coralie J. Button

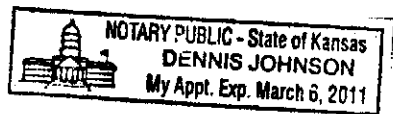
STATE OF KANSAS )  
COUNTY OF BARTON ) ss. ACKNOWLEDGMENT FOR INDIVIDUAL

This instrument was acknowledged to me on this 31st day of August 2009 by Robert E. Button and Coralie J. Button.

My commission expires: 3/6/11

Dennis Johnson  
Notary Public

By: Mary Lou Button  
Mary Lou Button



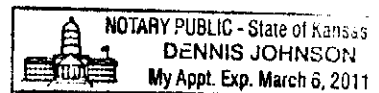
STATE OF KANSAS )  
COUNTY OF BARTON ) ss. ACKNOWLEDGMENT FOR INDIVIDUAL

This instrument was acknowledged to me on this 31st day of August 2009 by Mary Lou Button.

My commission expires: 3/6/11

Dennis Johnson  
Notary Public

By: Charles S. Button  
Charles S. Button



By: Marilyn M. Button  
Marilyn M. Button

STATE OF KANSAS )

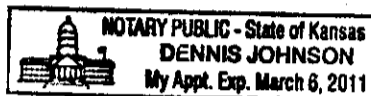
) ss. **ACKNOWLEDGMENT FOR INDIVIDUAL**

COUNTY OF BARTON )

This instrument was acknowledged to me on this 31<sup>st</sup> day of August, 2009 by Charles S. Button and Marilyn M. Button,

My commission expires: 3/6/11

[Signature]  
Notary Public



August 23, 2012

Franklin R. Greenbaum  
F. G. Holl Company L.L.C.  
9431 E CENTRAL STE 100  
WICHITA, KS 67206-2563

Re: Drilling Pit Application  
BUTTON "A" UNIT 1-24  
SW/4 Sec.24-19S-15W  
Barton County, Kansas

Dear Franklin R. Greenbaum:

District staff has inspected the above referenced location and has determined that the reserve pit shall be constructed **without slots**, the bottom shall be flat and reasonably level, and the free fluids must be removed. The fluids are to be removed from the reserve pit as soon as practical after drilling operations have ceased. KEEP PITS away from draw/drainage.

**If production casing is set all completion fluids shall be removed from the working pits daily. NO completion fluids or non-exempt wastes shall be placed in the reserve pit.**

The fluids should be taken to an authorized disposal well. Please call the District Office at (785) 625-0550 when the fluids have been removed. Please file form CDP-5 (August 2008), Exploration and Production Waste Transfer, through KOLAR within 30 days of fluid removal.

**A copy of this letter should be posted in the doghouse along with the approved Intent to Drill.** If you have any questions or concerns please feel free to contact the District Office at (785) 625-0550.