



1092157

For KCC Use ONLY

API # 15 - _____

IN ALL CASES PLOT THE INTENDED WELL ON THE PLAT BELOW

In all cases, please fully complete this side of the form. Include items 1 through 5 at the bottom of this page.

Operator: _____

Lease: _____

Well Number: _____

Field: _____

Number of Acres attributable to well: _____

QTR/QTR/QTR/QTR of acreage: _____ - _____ - _____ - _____

Location of Well: County: _____

_____ feet from N / S Line of Section

_____ feet from E / W Line of Section

Sec. _____ Twp. _____ S. R. _____ E W

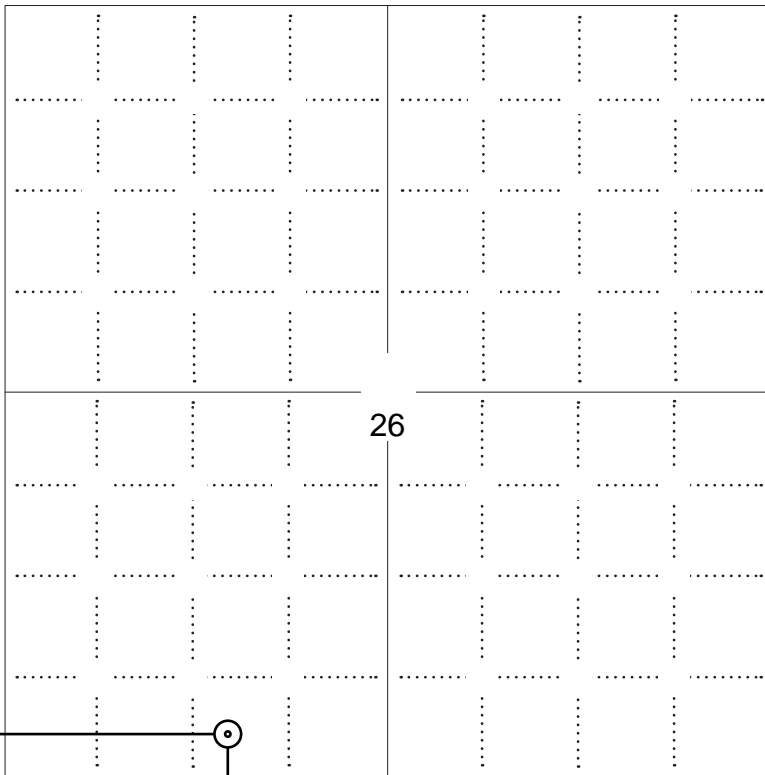
Is Section: Regular or Irregular

If Section is Irregular, locate well from nearest corner boundary.

Section corner used: NE NW SE SW

PLAT

Show location of the well. Show footage to the nearest lease or unit boundary line. Show the predicted locations of lease roads, tank batteries, pipelines and electrical lines, as required by the Kansas Surface Owner Notice Act (House Bill 2032). You may attach a separate plat if desired.



NOTE: In all cases locate the spot of the proposed drilling locaton.

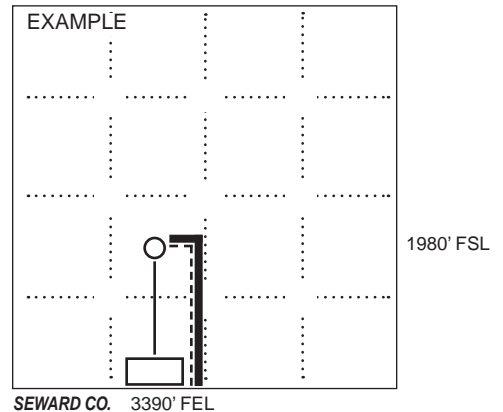
300 ft.

In plotting the proposed location of the well, you must show:

1. The manner in which you are using the depicted plat by identifying section lines, i.e. 1 section, 1 section with 8 surrounding sections, 4 sections, etc.
2. The distance of the proposed drilling location from the south / north and east / west outside section lines.
3. The distance to the nearest lease or unit boundary line (in footage).
4. If proposed location is located within a prorated or spaced field a certificate of acreage attribution plat must be attached: (C0-7 for oil wells; CG-8 for gas wells).
5. The predicted locations of lease roads, tank batteries, pipelines, and electrical lines.

LEGEND

- Well Location
- Tank Battery Location
- Pipeline Location
- Electric Line Location
- Lease Road Location





APPLICATION FOR SURFACE PIT

Submit in Duplicate

Operator Name: _____		License Number: _____	
Operator Address: _____			
Contact Person: _____		Phone Number: _____	
Lease Name & Well No.: _____		Pit Location (QQQQ): _____-_____-_____-_____	
Type of Pit: <input type="checkbox"/> Emergency Pit <input type="checkbox"/> Burn Pit <input type="checkbox"/> Settling Pit <input type="checkbox"/> Drilling Pit <input type="checkbox"/> Workover Pit <input type="checkbox"/> Haul-Off Pit <i>(If WP Supply API No. or Year Drilled)</i>		Pit is: <input type="checkbox"/> Proposed <input type="checkbox"/> Existing If Existing, date constructed: _____ Pit capacity: _____ (bbls)	
Is the pit located in a Sensitive Ground Water Area? <input type="checkbox"/> Yes <input type="checkbox"/> No		Chloride concentration: _____ mg/l <i>(For Emergency Pits and Settling Pits only)</i>	
Is the bottom below ground level? <input type="checkbox"/> Yes <input type="checkbox"/> No		Artificial Liner? <input type="checkbox"/> Yes <input type="checkbox"/> No	
How is the pit lined if a plastic liner is not used?		_____	
Pit dimensions (all but working pits): _____ Length (feet) _____ Width (feet) <input type="checkbox"/> N/A: Steel Pits Depth from ground level to deepest point: _____ (feet) <input type="checkbox"/> No Pit			
If the pit is lined give a brief description of the liner material, thickness and installation procedure.		Describe procedures for periodic maintenance and determining liner integrity, including any special monitoring.	
Distance to nearest water well within one-mile of pit: _____ feet Depth of water well _____ feet		Depth to shallowest fresh water _____ feet. Source of information: <input type="checkbox"/> measured <input type="checkbox"/> well owner <input type="checkbox"/> electric log <input type="checkbox"/> KDWR	
Emergency, Settling and Burn Pits ONLY: Producing Formation: _____ Number of producing wells on lease: _____ Barrels of fluid produced daily: _____ Does the slope from the tank battery allow all spilled fluids to flow into the pit? <input type="checkbox"/> Yes <input type="checkbox"/> No		Drilling, Workover and Haul-Off Pits ONLY: Type of material utilized in drilling/workover: _____ Number of working pits to be utilized: _____ Abandonment procedure: _____ _____ Drill pits must be closed within 365 days of spud date.	
<p>Submitted Electronically</p>			

KCC OFFICE USE ONLY

Liner Steel Pit RFAC RFAS

Date Received: _____ Permit Number: _____ Permit Date: _____ Lease Inspection: Yes No



CERTIFICATION OF COMPLIANCE WITH THE KANSAS SURFACE OWNER NOTIFICATION ACT

This form must be submitted with all Forms C-1 (Notice of Intent to Drill); CB-1 (Cathodic Protection Borehole Intent); T-1 (Request for Change of Operator Transfer of Injection or Surface Pit Permit); and CP-1 (Well Plugging Application). Any such form submitted without an accompanying Form KSONA-1 will be returned.

Select the corresponding form being filed: C-1 (Intent) CB-1 (Cathodic Protection Borehole Intent) T-1 (Transfer) CP-1 (Plugging Application)

OPERATOR: License # _____
Name: _____
Address 1: _____
Address 2: _____
City: _____ State: _____ Zip: _____ + _____
Contact Person: _____
Phone: (_____) _____ Fax: (_____) _____
Email Address: _____

Well Location:
____ - ____ - ____ - ____ Sec. ____ Twp. ____ S. R. ____ East West
County: _____
Lease Name: _____ Well #: _____

If filing a Form T-1 for multiple wells on a lease, enter the legal description of the lease below:

Surface Owner Information:

Name: _____
Address 1: _____
Address 2: _____
City: _____ State: _____ Zip: _____ + _____

When filing a Form T-1 involving multiple surface owners, attach an additional sheet listing all of the information to the left for each surface owner. Surface owner information can be found in the records of the register of deeds for the county, and in the real estate property tax records of the county treasurer.

If this form is being submitted with a Form C-1 (Intent) or CB-1 (Cathodic Protection Borehole Intent), you must supply the surface owners and the KCC with a plat showing the predicted locations of lease roads, tank batteries, pipelines, and electrical lines. The locations shown on the plat are preliminary non-binding estimates. The locations may be entered on the Form C-1 plat, Form CB-1 plat, or a separate plat may be submitted.

Select one of the following:

- I certify that, pursuant to the Kansas Surface Owner Notice Act (House Bill 2032), I have provided the following to the surface owner(s) of the land upon which the subject well is or will be located: 1) a copy of the Form C-1, Form CB-1, Form T-1, or Form CP-1 that I am filing in connection with this form; 2) if the form being filed is a Form C-1 or Form CB-1, the plat(s) required by this form; and 3) my operator name, address, phone number, fax, and email address.
- I have not provided this information to the surface owner(s). I acknowledge that, because I have not provided this information, the KCC will be required to send this information to the surface owner(s). To mitigate the additional cost of the KCC performing this task, I acknowledge that I am being charged a \$30.00 handling fee, payable to the KCC, which is enclosed with this form.

If choosing the second option, submit payment of the \$30.00 handling fee with this form. If the fee is not received with this form, the KSONA-1 form and the associated Form C-1, Form CB-1, Form T-1, or Form CP-1 will be returned.

I Submitted Electronically

I

IN ALL CASES PLOT THE INTENDED WELL ON THE PLAT BELOW

Plat of acreage attributable to a well in a prorated or spaced field

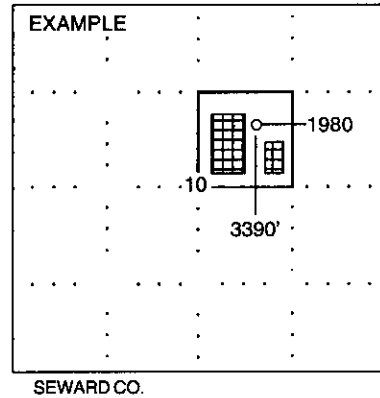
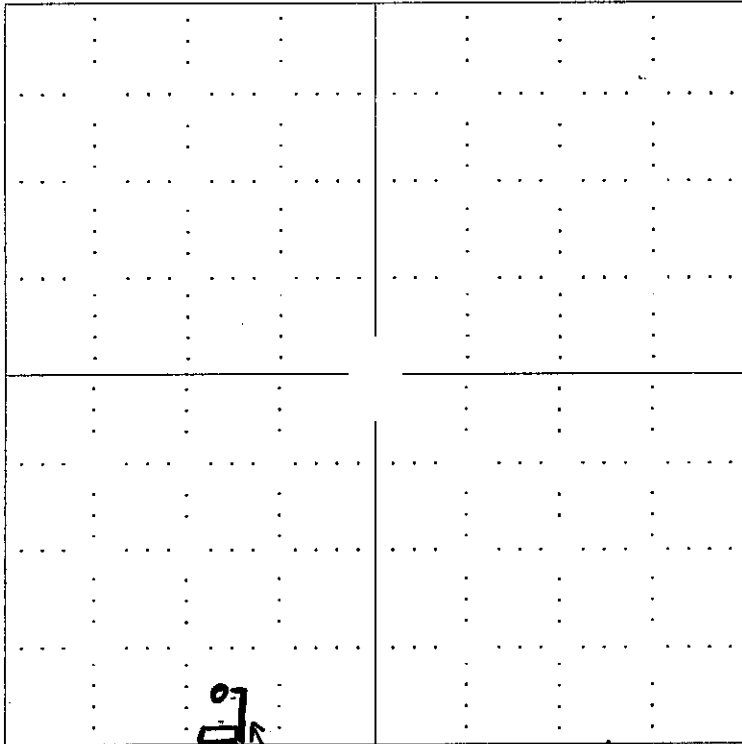
If the intended well is in a prorated or spaced field, please fully complete this side of the form. If the intended well is in a prorated or spaced field complete the plat below showing that the well will be properly located in relationship to other wells producing from the common source of supply. Please show all the wells and within 1 mile of the boundaries of the proposed acreage attribution unit for gas wells and within 1/2 mile of the boundaries of the proposed acreage attribution unit for oil wells.

API No. 15 - _____
 Operator: F.G. Holl Company, L.L.C.
 Lease: Contrell Unit
 Well Number: 1-26
 Field: Wildcat
 Number of Acres attributable to well: 10
 QTR / QTR / QTR of acreage: SW - SE - SW

Location of Well: County: Barton
300 feet from N / S Line of Section
1530 feet from E / W Line of Section
 Sec. 26 Twp. 17 S. R. 15 East West
 Is Section: Regular or Irregular
 If Section is Irregular, locate well from nearest corner boundary.
 Section corner used: NE NW SE SW

PLAT

(Show location of the well and shade attributable acreage for prorated or spaced wells.)
(Show footage to the nearest lease or unit boundary line.)



OIL AND GAS LEASE

191009 QN.

THIS AGREEMENT, Entered into this the 5TH day of November, 20 09
between John W. Cantrell and Rose M. Cantrell, husband and wife
1204 Kentwood Street
Annapolis, Maryland 21401
hereinafter called lessor,
and F.G. Holl Company, L.L.C. 9431 E. Central, Suite 100, Wichita, Kansas 67206 hereinafter called lessee, does witness:

1. That lessor, for and in consideration of the sum of One (1.00) and more Dollars in hand paid and of the covenants and agreements, hereinafter contained to be performed by the lessee, has this day granted, leased, and let and by these presents does hereby grant, lease, and let exclusively unto the lessee the hereinafter described land, with any reversionary rights therein, and with the right to utilize this lease or any part thereof with other oil and gas leases as to all or any part of the lands covered thereby as hereinafter provided, for the purpose of carrying on geological, geophysical and other exploratory work thereon, including core drilling and the drilling, mining, and operating for, producing and saving all of the oil, gas, gas condensate, gas distillate, casinghead gasoline and their respective constituent vapors, and all other gases, found thereon, the exclusive right of injecting water, brine, and other fluids and substances into the subsurface strata, and for constructing roads, laying pipe lines, building tanks, storing oil, building power stations, electrical lines and other structures thereon necessary or convenient for the economical operation of said land alone or conjointly with neighboring lands, to produce, save, take care of, and manufacture all of such substances, and the injection of water, brine, and other substances into the subsurface strata, said tract of land being situated in the County of Barton State of Kansas and described as follows:

Township 17 South, Range 15 West
Section 35: E/2NW/4



Index _____
Numerical 1
Cross _____
DC Book _____
Plat Book _____
Military Book _____
Art of Inc Book _____
Scanned _____

containing 80 acres, more or less.

2. This lease shall remain in force for a term of Three (3) years (called "primary term") and as long thereafter as oil, gas, casinghead gas, casinghead gasoline or any of the products covered by this lease is or can be produced.

3. The lessee shall deliver to lessor as royalty, free of cost, on the lease, or into the pipe line to which lessee may connect its wells the equal one-eighth (1/8th) part of all oil produced and saved from the leased premises, or at the lessee's option may pay to the lessor for such one-eighth (1/8th) royalty the market price at the wellhead for oil of like grade and gravity prevailing on the day such oil is run into the pipe line or into storage tanks.

4. The lessee shall pay to the lessor, as a royalty, one-eighth (1/8th) of the proceeds received by the lessee from the sale of gas, gas condensate, gas distillate, casinghead gas, gas used for the manufacture of gasoline or any other product, and all other gases, including their constituent parts, produced from the land herein leased. If such gas is not sold by the lessee, lessee may pay or tender annually at or before the end of each yearly period during which such gas is not sold, as a shut-in royalty, whether one or more wells, an amount equal to one dollar per net mineral acre, and while said shut in royalty is so paid or tendered, it will be considered under all provisions of this lease that gas is being produced in paying quantities. The first yearly period during which such gas is not sold shall begin on the date the first well is completed for production of gas.

5. This lease is a paid-up lease and may be maintained during the primary term without further payments or drilling operations.

6. In the event said lessor owns a less interest in the above described land than the entire and undivided fee simple estate therein then the royalties herein provided for shall be paid to said lessor only in the proportion which his interest bears to the whole and undivided fee; however, in the event the title to any interest in said land should revert to lessor, or his heirs, or his or their grantee, this lease shall cover such reversion.

7. The lessee shall have the right to use free of cost, gas, oil and water found on said land for its operations thereon, except water from existing wells of the lessor. When required by lessor, the lessee shall bury its pipe lines below plow depth and shall pay for damage caused by its operations to growing crops on said land. No well shall be drilled nearer than 200 feet to the house or barn now on said premises without written consent of the lessor. Lessee shall have the right at any time during, or after the expiration of this lease to remove all machinery, fixtures, houses, buildings and other structures placed on said premises, including the right to draw and remove all casing.

8. If the estate of either party hereto is assigned (and the privilege of assigning in whole or in part is expressly allowed), the covenants hereof shall extend to the heirs, devisees, executors, administrators, successors, and assigns, but no change or division in ownership of the land, or royalties, however accomplished, shall operate to enlarge the obligations or diminish the rights of lessee, and no change of ownership in the land or in the royalties or any sum due under this lease shall be binding on the lessee until it has been furnished with either the original recorded instrument of conveyance or a duly certified copy thereof, or a certified copy of the will of any deceased owner and of the probate thereof, or certified copy of the proceedings showing the appointment of an administrator for the estate of any deceased owner, whichever is appropriate, together with all original recorded instruments of conveyance or duly certified copies thereof necessary in showing a complete chain of title back to lessor of the full interest claimed, and all advance payments of rentals made hereunder before receipt of said documents shall be binding on any direct or indirect assignee, grantee, devisee, or administrator, executor, or heir of lessor.

9. If the leased premises are now or shall hereafter be owned in severally or in separate tracts, the premises may nonetheless be developed and operated as one lease, and all royalties accruing hereunder shall be divided among and paid to such separate owners in the proportion that the acreage owned by each separate owner bears to the entire leased acreage. There shall be no obligation on the part of the lessee to offset wells on separate tracts into which the land covered by this lease may now or hereafter be divided by sale, devisee, descent or otherwise, or to furnish separate measuring or receiving tanks.

10. Lessor hereby warrants and agrees to defend the title to the land herein described and agrees that the lessee, at its option, may pay and discharge in whole or in part any taxes, mortgages, or other liens existing, levied, or assessed on or against the above described lands and, in the event it exercises such options it shall be subrogated to the rights of any holder or holders thereof and may reimburse itself by applying to the discharge of any such mortgage, tax or other lien, any royalty accruing hereunder.

11. If after the expiration of the primary term, production of oil or gas should cease from any cause, this lease shall not terminate if lessee commences additional drilling or reworking operations within one hundred-twenty (120) days thereafter, or if at the expiration of the primary term, oil or gas is not being produced on said land, but lessee is then engaged in drilling or reworking operations thereon, then in either event, this lease shall remain in force so long as operations are prosecuted either on the same well or any other well thereafter commenced, with no cessation of more than one hundred twenty (120) consecutive days, and if they result in production of oil or gas, this lease shall remain in effect so long thereafter as there is production of oil or gas under any provisions of this lease.

12. Lessee may at any time surrender or cancel this lease in whole or in part by delivering or mailing such release to the lessor, or by placing same of record in the proper county. In case said lease is surrendered and canceled as to only a portion of the acreage covered thereby, then all payments and liabilities thereafter accruing under the terms of said lease as to the portion canceled shall cease and determine, but as to the portion of the acreage not released the terms and provisions of this lease shall continue and remain in full force and effect for all purposes.

13. All provisions hereof, express or implied, shall be subject to all federal and state laws and the orders, rules, or regulations (and interpretations thereof) of all governmental agencies administering the same, and this lease shall not be in any way terminated wholly or partially nor shall the lessee be liable in damages for failure to comply with any of the express or implied provisions hereof if such failure accords with any such laws, orders, rules or regulations (or interpretations thereof). If lessee should be prevented during the last six months of the primary term hereof from drilling a well hereunder by the order of any constituted authority having jurisdiction thereover, the primary term of this lease shall continue until six months after said order is suspended.

14. Lessee, at its option, is hereby given the right and power to pool or combine into one or more units the land covered by this lease, or any portion thereof, with other land covered by another lease, or leases when, in lessee's judgment, it is necessary or advisable to do so in order to properly develop and operate said lease premises so as to promote the conservation of such minerals in and under said land, such pooling to be in a unit or units not exceeding 80 acres each in the event of an oil well, or into a unit or units not exceeding 640 acres each in the event of a gas and/or condensate or distillate well, plus a tolerance of ten percent (10%) to conform to Governmental Survey quarter sections. Lessee shall execute in writing and file for record in the county in which the land is situated an instrument identifying and describing the pooled acreage. The entire acreage so pooled into a unit or units shall be treated for all purposes, except the payment of royalties on production from the pooled unit, as if it were included in this lease. If production is found on any part of the pooled acreage it shall be treated as if production is had from this lease whether any well is located on the land covered by this lease or not. Any well drilled on any such unit shall be and constitute a well hereunder. In lieu of the royalties elsewhere herein specified lessor shall receive on production from the unit so pooled only such portion of the royalty stipulated herein as the amount of his net royalty interest therein on an acreage basis bears to the total mineral acreage so pooled in the particular unit involved.

15. This lease and all its terms, conditions, and stipulations shall extend to and be binding on all successors of said lessor and lessee.

IN WITNESS WHEREOF, we sign the day and year first above written.

John W. Cantrell
John W. Cantrell

Rose M. Cantrell
Rose M. Cantrell

STATE OF MARYLAND)

Book # 018 Page # 718
Page # 2

COUNTY OF ANNE ARUNDEL)

ss. ACKNOWLEDGMENT FOR INDIVIDUAL

This instrument was acknowledged to me on this 25 day of November, 2009,
by John W. Cantrell and Rose M. Cantrell, husband and wife


My commission expires: 03.25.2012

Lindsey R.

Notary Public

Lindsey Kinnick-Rogers

Typed/Printed Name



OIL AND GAS LEASE

164009 Olmitz North

THIS AGREEMENT, Entered into this the 29th day of September, 20 09

Between John W. Cantrell and Rose M. Cantrell, husband and wife
1204 Kentwood Street
Annapolis, MD 21401

hereinafter called lessor,
and F. G. Holl Company, L.L.C., 9431 E. Central, #100 Wichita, KS. 67206
hereinafter called lessee, does witness:

1. That lessor, for and in consideration of the sum of Ten (10) and More Dollars in hand paid and of the covenants and agreements, hereinafter contained to be performed by the lessee, has this day granted, leased, and let and by these presents does hereby grant, lease, and let exclusively unto the lessee the hereinafter described land, with any reversionary rights therein, and with the right to unitize this lease or any part thereof with other oil and gas leases as to all or any part of the lands covered thereby as hereinafter provided, for the purpose of carrying on geological, geophysical and other exploratory work thereon, including core drilling and the drilling, mining, and operating for, producing and saving all of the oil, gas, gas condensate, gas distillate, casinghead gasoline and their respective constituent vapors, and all other gases, found thereon, the exclusive right of injecting water, brine, and other fluids and substances into the subsurface strata, and for constructing roads, laying pipe lines; building tanks, storing oil, building power stations, electrical lines and other structures thereon necessary or convenient for the economical operation of said land alone or conjointly with neighboring lands, to produce, save, take care of, and manufacture all of such substances, and the injection of water, brine, and other substances into subsurface strata, said tract of land being situated in the County of Barton, State of Kansas and described as follows:

Township 17 South, Range 15 West
Section 26: SW/4 & NE/4

containing 320.00 acres, more or less.

2. This lease shall remain in force for a term of Three (3) years (called "primary term") and as long thereafter as oil, gas, casinghead gas, casinghead gasoline or any of the products covered by this lease is or can be produced.

3. The lessee shall deliver to lessor as royalty, free of cost, on the lease, or into the pipe line to which lessee may connect its wells the equal one-eighth (1/8th) part of all oil produced and saved from the leased premises, or at the lessee's option may pay to the lessor for such one-eighth (1/8th) royalty the market price at the wellhead for oil of like grade and gravity prevailing on the day such oil is run into the pipe line or into storage tanks.

4. The lessee shall pay to the lessor, as a royalty, one-eighth (1/8th) of the proceeds received by the lessee from the sale of gas, gas condensate, gas distillate, casinghead gas, gas used for the manufacture of gasoline or any other product, and all other gases, including their constituent parts, produced from the land herein leased. If such gas is not sold by the lessee, lessee may pay or tender annually at or before the end of each yearly period during which such gas is not sold, as a shut-in royalty, whether one or more wells, an amount equal to one dollar per net mineral acre, and while said shut in royalty is so paid or tendered, it will be considered under all provisions of this lease that gas is being produced in paying quantities. The first yearly period during which such gas is not sold shall begin on the date the first well is completed for production of gas.

5. This lease is a paid-up lease and may be maintained during the primary term without further payments or drilling operations.

6. In the event said lessor owns a less interest in the above described land than the entire and undivided fee simple estate therein then the royalties herein provided for shall be paid to said lessor only in the proportion which his interest bears to the whole and undivided fee; however, in the event the title to any interest in said land should revert to lessor, or his heirs, or his or their grantee, this lease shall cover such reversion.

7. The lessee shall have the right to use free of cost, gas, oil and water found on said land for its operations thereon, except water from existing wells of the lessor. When required by lessor, the lessee shall bury its pipe lines below plow depth and shall pay for damage caused by its operations to growing crops on said land. No well shall be drilled nearer than 200 feet to the house or barn now on said premises without written consent of the lessor. Lessee shall have the right at any time during, or after the expiration of this lease to remove all machinery, fixtures, houses, buildings and other structures placed on said premises, including the right to draw and remove all casing.

8. If the estate of either party hereto is assigned (and the privilege of assigning in whole or in part is expressly allowed), the covenants hereof shall extend to the heirs, devisees, executors, administrators, successors, and assigns, but no change or division in ownership of the land, or royalties, however accomplished, shall operate to enlarge the obligations or diminish the rights of lessee, and no change of ownership in the land or in the royalties or any sum due under this lease shall be binding on the lessee until it has been furnished with either the original recorded instrument of conveyance or a duly certified copy thereof, or a certified copy of the will of any deceased owner and of the probate thereof, or certified copy of the proceedings showing the appointment of an administrator for the estate of any deceased owner, whichever is appropriate, together with all original recorded instruments of conveyance or duly certified copies thereof necessary in showing a complete chain of title back to lessor of the full interest claimed, and all advance payments of rentals made hereunder before receipt of said documents shall be binding on any direct or indirect assignee, grantee, devisee, or administrator, executor, or heir of lessor.

9. If the leased premises are now or shall hereafter be owned in severalty or in separate tracts, the premises may nonetheless be developed and operated as one lease, and all royalties accruing hereunder shall be divided among and paid to such separate owners in the proportion that the acreage owned by each separate owner bears to the entire leased acreage. There shall be no obligation on the part of the lessee to offset wells on separate tracts into which the land covered by this lease may now or hereafter be divided by sale, devisee, descent or otherwise, or to furnish separate measuring or receiving tanks.

10. Lessor hereby warrants and agrees to defend the title to the land herein described and agrees that the lessee, at its option, may pay and discharge in whole or in part any taxes, mortgages, or other liens existing, levied, or assessed on or against the above described lands and, in the event it exercises such options it shall be subrogated to the rights of any holder or holders thereof and may reimburse itself by applying to the discharge of any such mortgage, tax or other lien, any royalty accruing hereunder.

11. If after the expiration of the primary term, production of oil or gas should cease from any cause, this lease shall not terminate if lessee commences additional drilling or reworking operations within one hundred-twenty (120) days thereafter, or if at the expiration of the primary term, oil or gas is not being produced on said land, but lessee is then engaged in drilling or reworking operations thereon, then in either event, this lease shall remain in force so long as operations are prosecuted either on the same well or any other well thereafter commenced, with no cessation of more than one hundred-twenty (120) consecutive days, and if they result in production of oil or gas, this lease shall remain in effect so long thereafter as there is production of oil or gas under any provision of this lease.

- Index _____
- Numerical 164009
- Cross _____
- DC Book _____
- Plat Book _____
- Military Book _____
- Art of Inc Book _____
- Scanned _____



REGISTER OF DEEDS
 MARCIA JOHNSON
 BARTON COUNTY, KS
 Book: 615 Page: 6256
 Receipt #: 98278 Total Fees: \$12.00
 Pages Recorded: 2
 Date Recorded: 11/19/2009 2:24:44 PM

