

# LITHOLOGY STRIP LOG

WellSight Systems

Scale 1:240 (5"=100') Imperial

Well Name: SAVOLT 30-1  
Location: SEC 30 T19S R34W SCOTT CO, KANSAS  
Licence Number: API: 15-171-20876  
Spud Date: 05/04/2012  
Surface Coordinates: 3200' FLS & 400' FWL  
Region:  
Drilling Completed:

Bottom Hole  
Coordinates:  
Ground Elevation (ft): 3130' K.B. Elevation (ft): 3141'  
Logged Interval (ft): 3900' To: Total Depth (ft):  
Formation: MARMATON & MISS  
Type of Drilling Fluid: CHEMICAL MUD

Printed by MUD.LOG from WellSight Systems 1-800-447-1534 www.WellSight.com

## OPERATOR

Company: COMANCHE RESOURCES Co., LLC  
Address: 6520 N. WESTERN AVE  
SUITE 300  
OKLAHOMA CITY, OK 73116

## GEOLOGIST


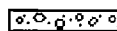
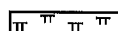
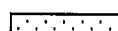

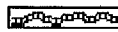



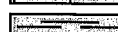
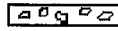




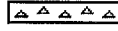














Name: TROY FOWLER  
Company:  
Address: 119 E. PARK LANE  
DERBY, KS 67037  
PH# 316.516.3618

## DSTs

### DST #1

4618'-4654' 45/60/30/30 IF: BTB 1/4", IS: NO BLOW, FF: NO BLOW, FS: NO BLOW, IH: 2327.07, IF: 23.44, ISI: 42.49, FSI: 1099.17, FF: 48.68, FSI: 58.07, FS: 945.90, FH: 2383.9, NO SAMPLER, REC: 60' 100% MUD, BHT: 116 DEG, NO CHLORIDES. TRILOBITE TESTING INC. MIKE ROBERTS TESTER

## ROCK TYPES

	Anhy		Congl		Mrlst		Ss		Sandylms
	Bent		Dol		Salt		Till		Shale
	Brec		Gyp		Shale		Carb sh		Sltstn
	Cht		Igne		Shcol		Dol		ShlysIts
	Clyst		Lmst		Shgy		Dtd		SltysH
	Coal		Meta		Sltst		Gry sh		Lms