

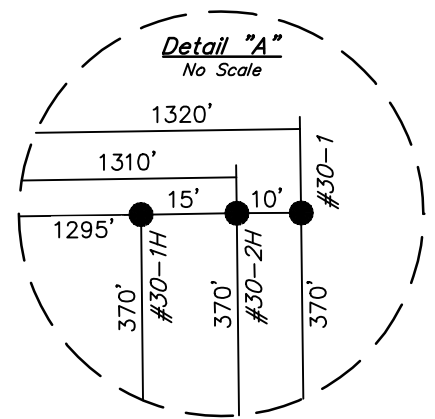
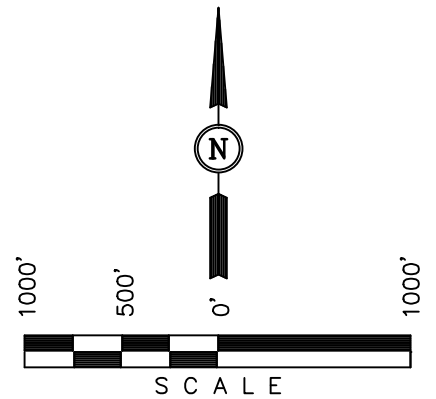
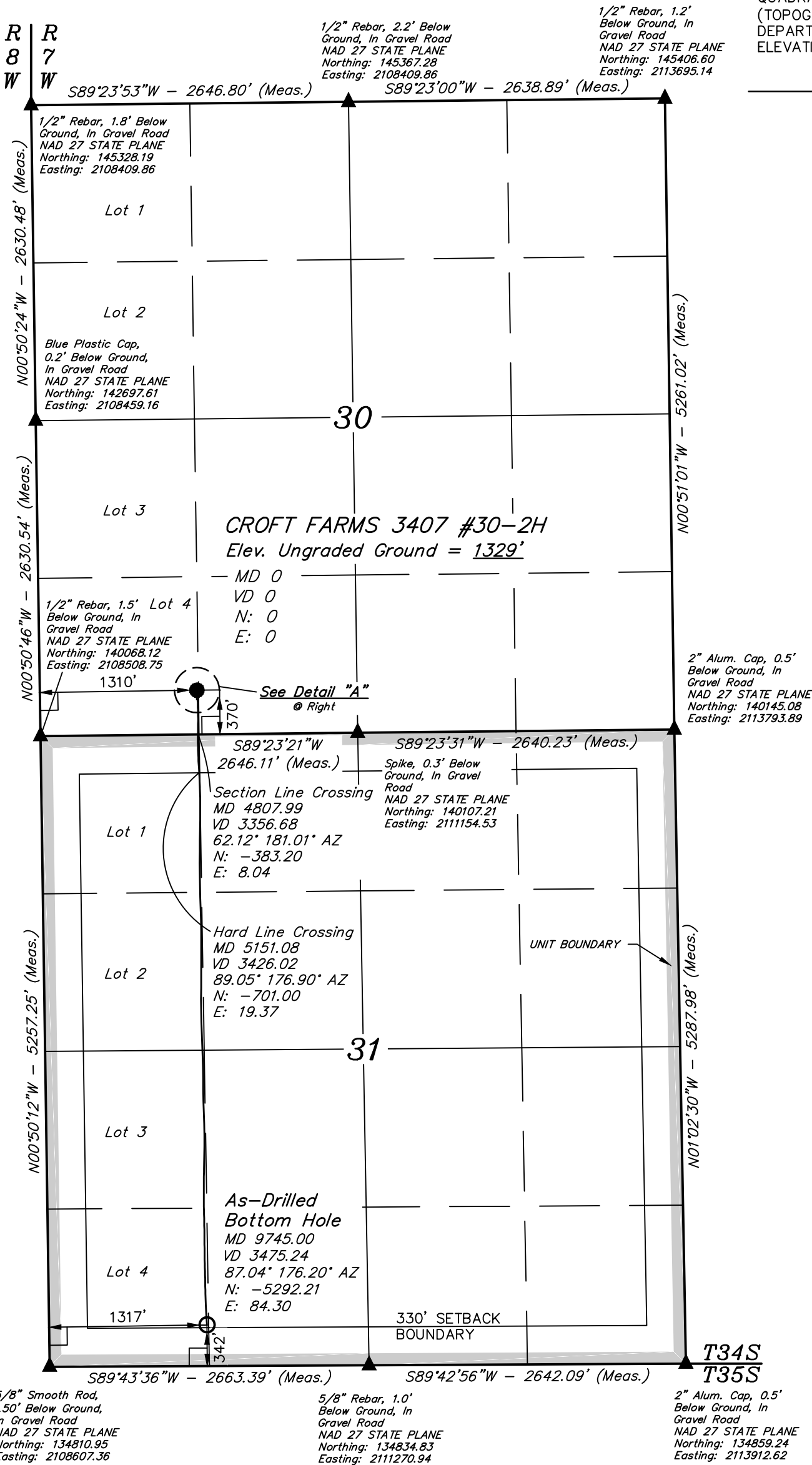
Well location, CROFT FARMS 3407 #30-2H, located as shown in Lot 4 of Section 30, T34S, R7W, 6th P.M., Harper County, Kansas.

BASIS OF ELEVATION

SPOT ELEVATION LOCATED AT THE NORTHEAST CORNER OF SECTION 22, T33S, R7W, 6th P.M. TAKEN FROM THE ANTHONY, QUADRANGLE, KANSAS, HARPER COUNTY, 7.5 MINUTE QUAD (TOPOGRAPHIC MAP) PUBLISHED BY THE UNITED STATES DEPARTMENT OF THE INTERIOR, GEOLOGICAL SURVEY. SAID ELEVATION IS MARKED AS BEING 1348 FEET.

BASIS OF BEARINGS

BASIS OF BEARINGS IS A G.P.S. OBSERVATION.



LEGEND:

- └─┘ = 90° SYMBOL
- = PROPOSED WELL HEAD.
- ▲ = SECTION CORNERS LOCATED.

CERTIFICATE

THIS IS TO CERTIFY THAT THE ABOVE PLAT WAS PREPARED FROM FIELD NOTES OF ACTUAL SURVEYS MADE BY ME OR UNDER MY SUPERVISION AND THAT THE SAME ARE TRUE AND CORRECT TO THE BEST OF MY KNOWLEDGE AND BELIEF.

REGISTERED LAND SURVEYOR
 REGISTRATION NO. 1451
 STATE OF KANSAS

UINTAH ENGINEERING & LAND SURVEYING
 85 SOUTH 200 EAST - VERNAL, UTAH 84078
 (435) 789-1017

NAD 83 (#30-2H AS DRILLED BOTTOM HOLE) LATITUDE = 37°02'14.25" (37.037292) LONGITUDE = 98°07'25.67" (98.123797)	NAD 83 (#30-2H SURFACE LOCATION) LATITUDE = 37°03'06.58" (37.051828) LONGITUDE = 98°07'26.71" (98.124086)	SCALE 1" = 1000'	DATE SURVEYED: 07-23-12	DATE DRAWN: 11-02-12
NAD 27 (#30-2H AS DRILLED BOTTOM HOLE) LATITUDE = 37°02'14.16" (37.037267) LONGITUDE = 98°07'24.43" (98.123453)	NAD 27 (#30-2H SURFACE LOCATION) LATITUDE = 37°03'06.49" (37.051803) LONGITUDE = 98°07'25.48" (98.123744)	PARTY L.S. D.S. C.A.G.	REFERENCES G.L.O. PLAT	
STATE PLANE NAD 27 N: 135165.36 E: 2109918.38	STATE PLANE NAD 27 N: 140457.87 E: 2109812.34	WEATHER COLD	FILE SGOMI	