

API No. 15 -
 Operator: F.G. Holl Company, L.L.C.
 Lease: NICHOLSON SCHMIDT UNIT
 Well Number: 1-28
 Field: Converse

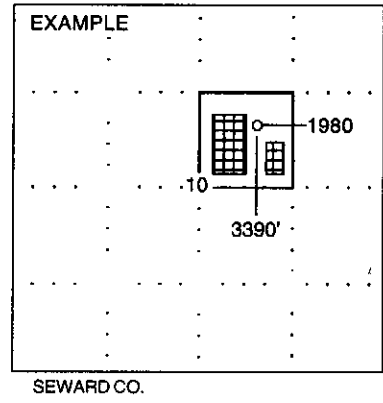
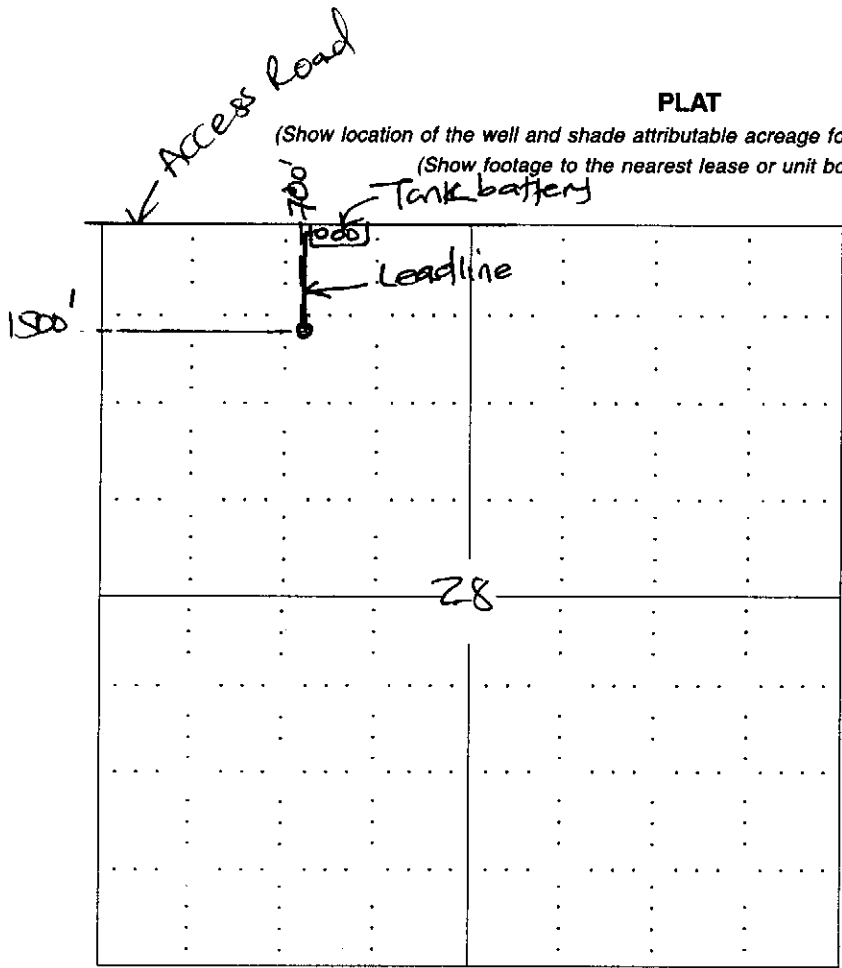
Location of Well: County: Barber
700 feet from N / S Line of Section
1500 feet from E / W Line of Section
 Sec. 28 Twp. 20 S. R. 15 East West

Number of Acres attributable to well: 10
 QTR / QTR / QTR of acreage: N/2 NW

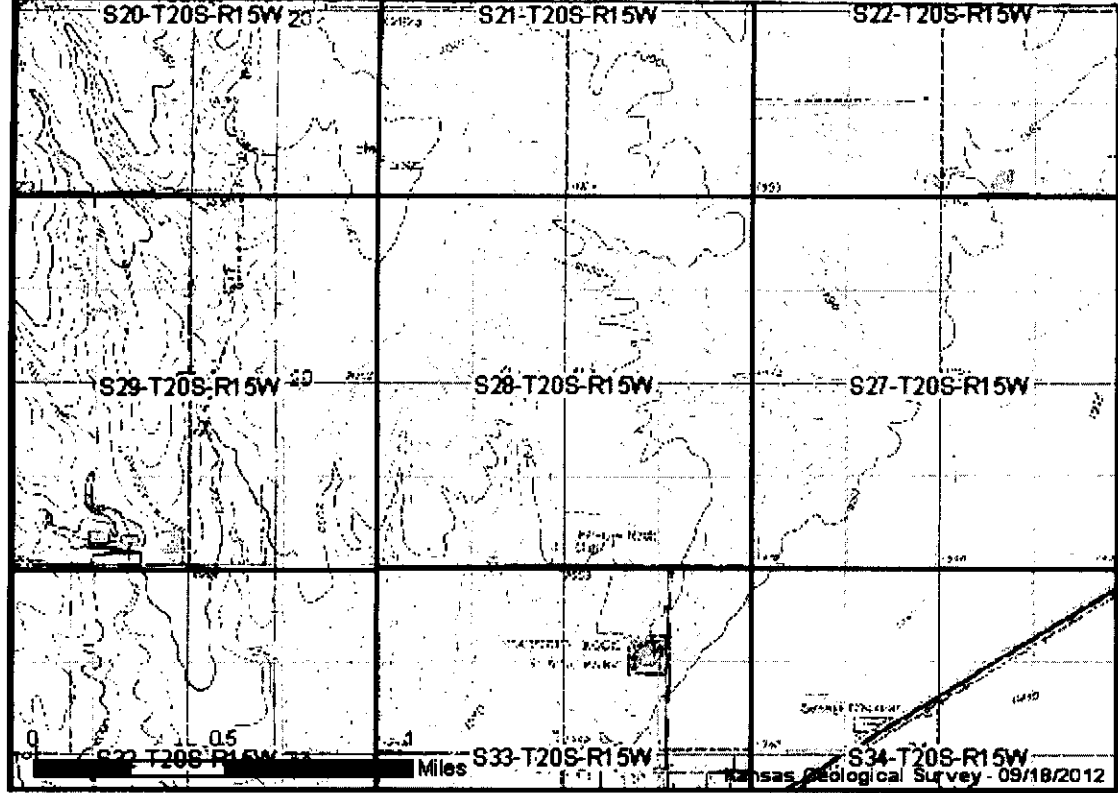
Is Section: Regular or Irregular
 If Section is Irregular, locate well from nearest corner boundary.
 Section corner used: NE NW SE SW

PLAT

(Show location of the well and shade attributable acreage for prorated or spaced wells.)
 (Show footage to the nearest lease or unit boundary line.)



NOTE: In all cases locate the spot of the proposed drilling location.



NICHOLSON/SCHMIDT UNIT