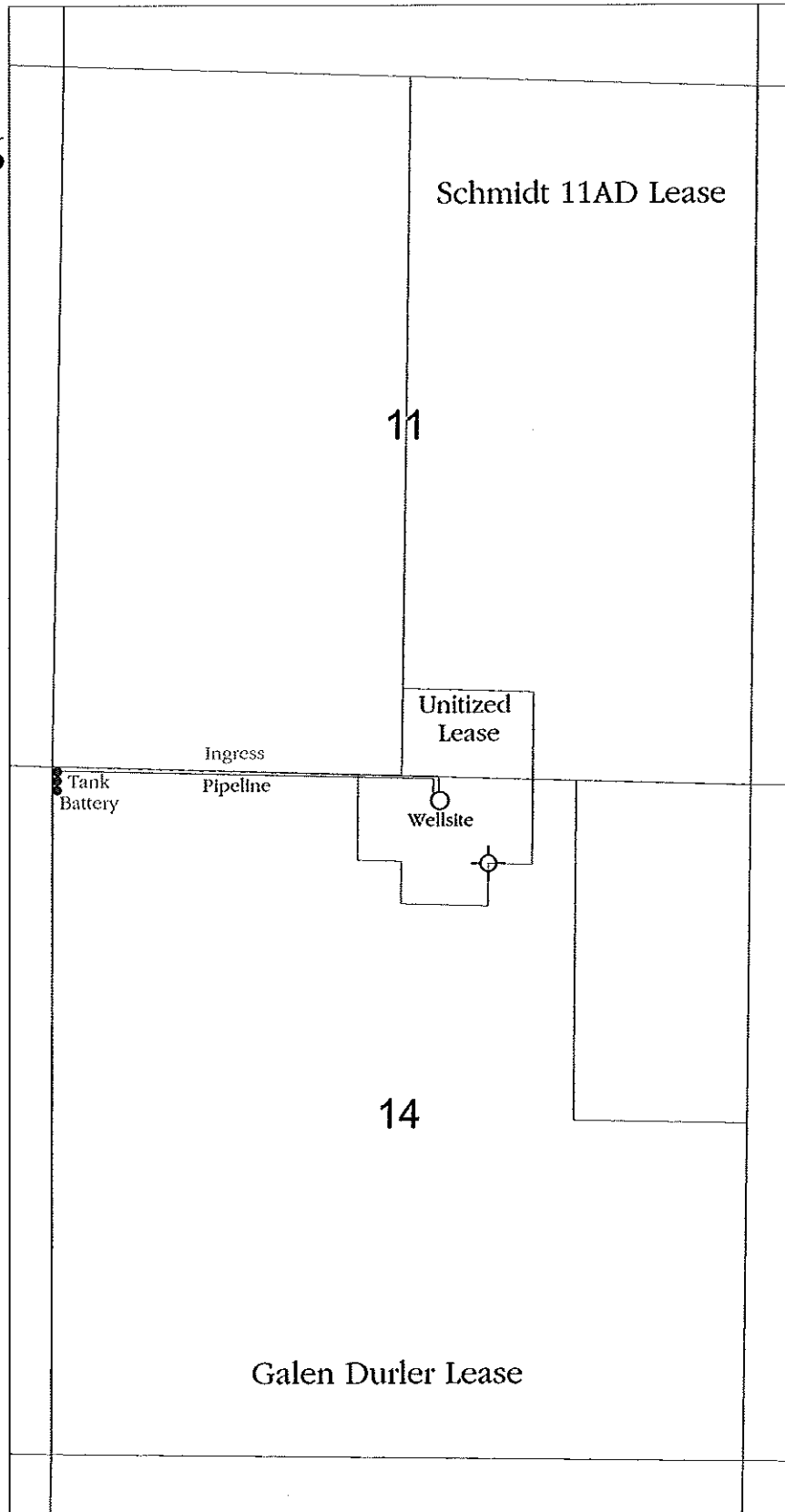



R 23 W

T
26
S

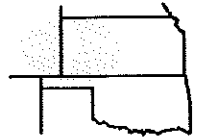


SCALE = 1 : 15,840

FORD COUNTY, KANSAS



Pro-Stake LLC
 Oil Field & Construction Site Staking
 P.O. Box 2324
 Garden City, Kansas 67846
 Office/Fax: (620) 276-6159
 Cell: (620) 272-1499



252623bar
 PLAT NO.

10373
 INVOICE NO.

Ritchie Exploration, Inc.

OPERATOR

#1 Durler-Schmidt

LEASE NAME

Ford County, KS

COUNTY

14 26s 23w
 Sec. Twp. Rng.

180' FNL - 2350' FEL

LOCATION SPOT

GR. ELEVATION: **2428.1'**

SCALE: 1" = 1000'
 DATE: Oct. 9th, 2012
 MEASURED BY: Ben R.
 DRAWN BY: Luke R.
 AUTHORIZED BY: Justin C.



Directions: From approx. 0.5 mile West of Wright Ks at the intersection of Hwy 283 & Hwy 50 – Now go 0.4 mile East on Hwy 50 – Now go 5.6 mile East on Jewell/Wright Rd to the SE corner of section 14-26s-23w – Now go 1 mile North on 123 Rd to ingress stake West into – Now go 2350' West through crp – Now go 180' South through wheat into staked location.
 Final ingress must be verified with landowner or Operator.

*This drawing does not constitute a monumented survey or a land survey plat.
 This drawing is for construction purposes only.*

