



TEMPORARY ABANDONMENT WELL APPLICATION

OPERATOR: License# _____
 Name: _____
 Address 1: _____
 Address 2: _____
 City: _____ State: _____ Zip: _____ + _____
 Contact Person: _____
 Phone: (_____) _____
 Contact Person Email: _____
 Field Contact Person: _____
 Field Contact Person Phone: (_____) _____

API No. 15- _____
 Spot Description: _____
 _____ - _____ - _____ - _____ Sec. _____ Twp. _____ S. R. _____ E W
 _____ feet from N / S Line of Section
 _____ feet from E / W Line of Section
 GPS Location: Lat: _____, Long: _____
(e.g. xx.xxxxx) (e.g. -xxx.xxxxx)
 Datum: NAD27 NAD83 WGS84
 County: _____ Elevation: _____ GL KB
 Lease Name: _____ Well #: _____
 Well Type: (check one) Oil Gas OG WSW Other: _____
 SWD Permit #: _____ ENHR Permit #: _____
 Gas Storage Permit #: _____
 Spud Date: _____ Date Shut-In: _____

	Conductor	Surface	Production	Intermediate	Liner	Tubing
Size						
Setting Depth						
Amount of Cement						
Top of Cement						
Bottom of Cement						

Casing Fluid Level from Surface: _____ How Determined? _____ Date: _____

Casing Squeeze(s): _____ to _____ w / _____ sacks of cement, _____ to _____ w / _____ sacks of cement. Date: _____
(top) (bottom) (top) (bottom)

Do you have a valid Oil & Gas Lease? Yes No

Depth and Type: Junk in Hole at _____ Tools in Hole at _____ Casing Leaks: Yes No Depth of casing leak(s): _____
(depth) (depth)

Type Completion: ALT. I ALT. II Depth of: DV Tool: _____ w / _____ sacks of cement Port Collar: _____ w / _____ sack of cement
(depth) (depth)

Packer Type: _____ Size: _____ Inch Set at: _____ Feet

Total Depth: _____ Plug Back Depth: _____ Plug Back Method: _____

Geological Data:

Formation Name	Formation Top	Formation Base	Completion Information
1. _____	At: _____	to _____ Feet	Perforation Interval _____ to _____ Feet or Open Hole Interval _____ to _____ Feet
2. _____	At: _____	to _____ Feet	Perforation Interval _____ to _____ Feet or Open Hole Interval _____ to _____ Feet

~~UNDER PENALTY OF PERJURY I HEREBY ATTEST THAT THE INFORMATION CONTAINED HEREIN IS TRUE AND CORRECT TO THE BEST OF MY KNOWLEDGE~~

Submitted Electronically

Do NOT Write in This Space - KCC USE ONLY	Date Tested: _____	Results: _____	Date Plugged: _____	Date Repaired: _____	Date Put Back in Service: _____
	Review Completed by: _____ Comments: _____				
TA Approved: <input type="checkbox"/> Yes <input type="checkbox"/> Denied Date: _____					

Mail to the Appropriate KCC Conservation Office:

	KCC District Office #1 - 210 E. Frontview, Suite A, Dodge City, KS 67801	Phone 620.225.8888
	KCC District Office #2 / UPGS - 3450 N. Rock Road, Building 600, Suite 601, Wichita, KS 67226	Phone 316.630.4000
	KCC District Office #3 - 1500 SW Seventh Steet, Chanute, KS 66720	Phone 620.432.2300
	KCC District Office #4 - 2301 E. 13th Street, Hays, KS 67601-2651	Phone 785.625.0550

POOLING DECLARATION
ONEAL UNIT #1

Jeresa A Young
Rice



ORIGINAL COMPARED WITH RECORD

STATE OF TEXAS }
COUNTY OF TARRANT }

KNOW ALL MEN BY THESE PRESENTS:

I.

For all purposes hereof, reference is herein made to the Oil and Gas Leases (the "Leases") described on the schedule attached hereto, made a part hereof and marked Exhibit "A" for identification herewith, which relate to lands located in Wilson County, Kansas and which are fully described herein.

II.

The Leases are owned by Domestic Energy Partners, Partnership #1 and contain provisions authorizing Lessee to pool the leasehold estate and the mineral estate thereunder with other land in the immediate vicinity for the production of oil and gas when in Lessee's judgment it is necessary or advisable to do so.

III.

Now, therefore, acting under and by virtue of the pooling authority contained in the Leases, Domestic Energy Partnership # 1, does hereby pool, combine, and designate the following described lands (and the leasehold, mineral and royalty rights thereunder) as the Oneal 160-acre gas unit for the Oneal #A-12 Well located in the NE/4 of Section 28, T-14-S, R-14-E, Wilson County, Kansas, to wit:

Tract No. 1: (Stryker) Township 28 South, Range 14 East, Section 28: A 0.89 acre tract located in the E/2-W/2-NE/4 Section 28, Township 28 South, Range 14 East, 6th P.M., Wilson County, Kansas and being more particularly described by metes and bounds as follows: COMMENCING at the approximate Northeast corner of the W/2-W/2-NE/4, Section 28, Township 28 South, Range 14 East, 6th P.M., Wilson County, Kansas; THENCE S 01°14'53" E, a distance of 293 .0 feet to the POINT OF BEGINNING; THENCE S 82°31'26" E, a distance of 17.1 feet to a point; THENCE N 18°07'15" E, a distance of 86.9 feet to a point; THENCE, along a curve to the right having a radius of 340 feet, an arc distance of 517.8 feet and a cord bearing of S 04°14'53" W, a distance of 469.2 feet; THENCE N 01°22'04" W, a distance of 387.7 feet to the POINT OF BEGINNING; —containing .89 acres, more or less.

Tract No. 2: (Oneal) Township 28 South, Range 14 East, Section 28: W/2W/2 NE/4—containing 40.0 acres.


Tract No. 3: (Oneal) Township 28 South, Range 14 East, Section 28: West 119.11 acres of the NW/4—containing 119.11 acres.

IV.

This instrument may be executed in any number of counterparts, each of which shall be deemed an original, and the failure of any party named herein to execute this instrument shall not affect its validity as to those whose signatures appear hereon or on a counterpart hereof.

In witness whereof, this instrument has been executed on this 29th day of May 2007.

Domestic Energy Partners, Partnership #1

By: 
Robert L. Patton, Jr.

STATE OF TEXAS }
 }
COUNTY OF TARRANT }

BEFORE ME, the undersigned authority, on this day personally appeared Robert L. Patton, Jr., known to me to be the Managing Partner of the Domestic Energy Partnership #1, whose name is subscribed to the foregoing instrument, and acknowledged to me that he executed the same for the purposes and considerations therein expressed.

GIVEN UNDER MY HAND AND SEAL OF OFFICE this the 29th day of May, 2007.




Notary Public




EXHIBIT "A"

1. Tract 1: Oil and Gas Lease dated July 26, 2002, between Edmond Milburn Stryker and Jane Clark Stryker, Lessor, and Mission Land Service, LLC, Lessee, covering 1,640 acres, Memorandum of Lease recorded in Book 252, Page 618 of the Wilson County Register of Deeds, Wilson County, Kansas.
2. Tract 2: Oil and Gas Lease dated March 10, 2005, between Gary L. Oneal, Jerry D. Oneal and Mary S. Oneal as Trustees of the Oneal Family Farm Trust, Lessor, and TLD Resources, Lessee, covering 1,393.61 acres, Memorandum of Lease recorded in Book 282, Page 274 of the Wilson County Register of Deeds, Wilson County, Kansas.
3. Tract 3: Oil and Gas Lease dated March 10, 2005, between Gary L. Oneal, Jerry D. Oneal and Mary S. Oneal as Trustees of the Oneal Family Farm Trust, Lessor, and TLD Resources, Lessee, covering 1,393.61 acres, Memorandum of Lease recorded in Book 282, Page 274 of the Wilson County Register of Deeds, Wilson County, Kansas.

ERRATA TO POOLING DECLARATION OF ONEAL UNIT #1


STATE OF TEXAS }
 }
COUNTY OF TARRANT }

THAT WHEREAS, under **POOLING DECLARATION ONEAL UNIT #1** did designate "Tract No. 3: (Oneal) Township 28 South, Range 14 East, Section 28: West 119.11 acres of NW/4---containing 119.11 acres." as part of the 160-acre area for the Oneal A-12 Well filed May 27, 2007 with the Register of Deeds in Book 311, Page 57 in Wilson County, Kansas, and

WHEREAS, Tract #3 of the description of the 160-acre Unit area contains an inadvertent omission error in said **POOLING DECLARATION ONEAL UNIT #1** to the extent that the correct land description of Tract #3 of the **POOLING DECLARATION ONEAL UNIT #1** should have read "Tract No. 3: (Oneal) Township 28 South, Range 14 East, Section 28: East 119.11 acres of NW/4---containing 119.11 acres."

NOW THEREFORE, in order to correct the inadvertent omission as hereinabove described, the undersigned does hereby amend the land description of the **POOLING DECLARATION ONEAL UNIT #1** to read "Tract No. 3: (Oneal) Township 28 South, Range 14 East, Section 28: East 119.11 acres of NW/4" in each and every entry and place in said **POOLING DECLARATION ONEAL UNIT #1**.


Domestic Energy Partners #1

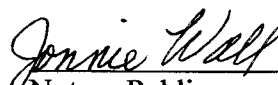
BY 
Robert L. Patton, Jr.

STATE OF TEXAS }
 }
COUNTY OF TARRANT }

BEFORE ME, the undersigned authority, on this day personally appeared Robert L. Patton, partner of Domestic Energy Partners #1, known to me to be the person whose name is subscribed to the foregoing instrument, and acknowledged to me that he executed the same for the purposes and considerations therein expressed.

GIVEN UNDER MY HAND AND SEAL OF OFFICE this the 9th day of October, 2012.




Notary Public

Conservation Division
District Office No. 3
1500 W. Seventh
Chanute, KS 66720



Phone: 620-432-2300
Fax: 620-432-2309
<http://kcc.ks.gov/>

Mark Sievers, Chairman
Thomas E. Wright, Commissioner
Shari Feist Albrecht, Commissioner

Sam Brownback, Governor

February 19, 2013

TRACY MILLER
Cherokee Wells LLC
5201 CAMP BOWIE BLVD
STE 200
FT WORTH, TX 76107-4181

Re: Temporary Abandonment
API 15-205-26359-00-00
ONEAL A-12
NE/4 Sec.28-28S-14E
Wilson County, Kansas

Dear TRACY MILLER:

Your application for Temporary Abandonment (TA) of the above-listed well is denied for the following reasons(s):

NOLSE - Lack of lease

In accordance with K.A.R. 82-3-111, this well must be plugged or returned to service by March 21, 2013.

Sincerely,

Alan Dunning