



1106448

For KCC Use ONLY
 API # 15 - _____

IN ALL CASES PLOT THE INTENDED WELL ON THE PLAT BELOW

In all cases, please fully complete this side of the form. Include items 1 through 5 at the bottom of this page.

Operator: _____
 Lease: _____
 Well Number: _____
 Field: _____
 Number of Acres attributable to well: _____
 QTR/QTR/QTR/QTR of acreage: _____ - _____ - _____ - _____

Location of Well: County: _____
 _____ feet from N / S Line of Section
 _____ feet from E / W Line of Section
 Sec. _____ Twp. _____ S. R. _____ E W

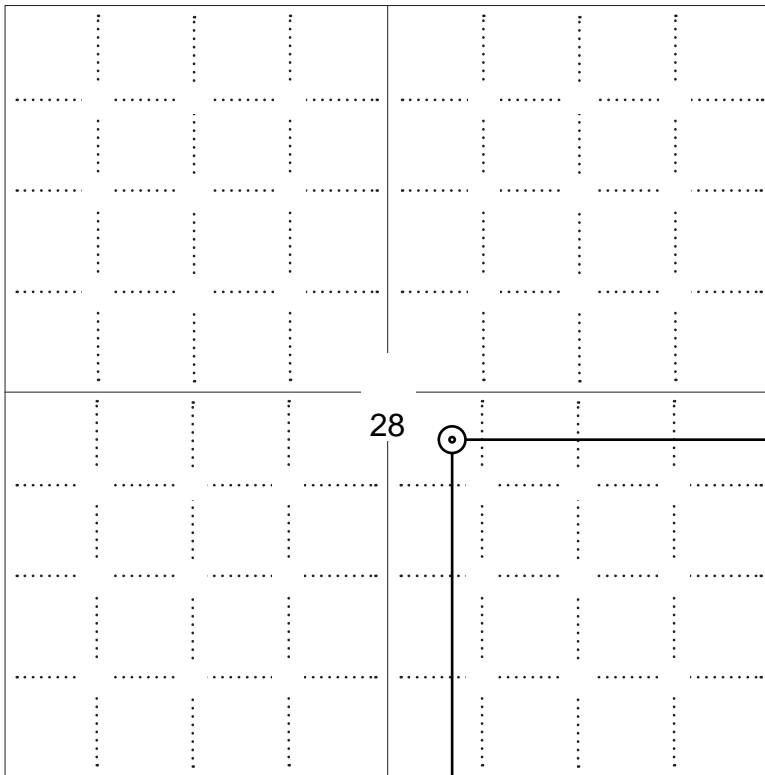
Is Section: Regular or Irregular

If Section is Irregular, locate well from nearest corner boundary.

Section corner used: NE NW SE SW

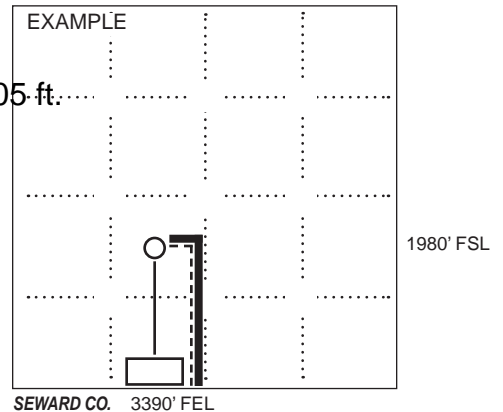
PLAT

Show location of the well. Show footage to the nearest lease or unit boundary line. Show the predicted locations of lease roads, tank batteries, pipelines and electrical lines, as required by the Kansas Surface Owner Notice Act (House Bill 2032). You may attach a separate plat if desired.



LEGEND

- Well Location
- Tank Battery Location
- Pipeline Location
- Electric Line Location
- Lease Road Location



NOTE: In all cases locate the spot of the proposed drilling locaton.

2310 ft.

In plotting the proposed location of the well, you must show:

1. The manner in which you are using the depicted plat by identifying section lines, i.e. 1 section, 1 section with 8 surrounding sections, 4 sections, etc.
2. The distance of the proposed drilling location from the south / north and east / west outside section lines.
3. The distance to the nearest lease or unit boundary line (in footage).
4. If proposed location is located within a prorated or spaced field a certificate of acreage attribution plat must be attached: (C0-7 for oil wells; CG-8 for gas wells).
5. The predicted locations of lease roads, tank batteries, pipelines, and electrical lines.



APPLICATION FOR SURFACE PIT

Submit in Duplicate

Operator Name: _____		License Number: _____	
Operator Address: _____			
Contact Person: _____		Phone Number: _____	
Lease Name & Well No.: _____		Pit Location (QQQQ): _____-_____-_____-_____	
Type of Pit: <input type="checkbox"/> Emergency Pit <input type="checkbox"/> Burn Pit <input type="checkbox"/> Settling Pit <input type="checkbox"/> Drilling Pit <input type="checkbox"/> Workover Pit <input type="checkbox"/> Haul-Off Pit <i>(If WP Supply API No. or Year Drilled)</i>		Pit is: <input type="checkbox"/> Proposed <input type="checkbox"/> Existing If Existing, date constructed: _____ Pit capacity: _____ (bbls)	
Is the pit located in a Sensitive Ground Water Area? <input type="checkbox"/> Yes <input type="checkbox"/> No		Chloride concentration: _____ mg/l <i>(For Emergency Pits and Settling Pits only)</i>	
Is the bottom below ground level? <input type="checkbox"/> Yes <input type="checkbox"/> No		Artificial Liner? <input type="checkbox"/> Yes <input type="checkbox"/> No	
How is the pit lined if a plastic liner is not used? _____			
Pit dimensions (all but working pits): _____ Length (feet) _____ Width (feet) <input type="checkbox"/> N/A: Steel Pits Depth from ground level to deepest point: _____ (feet) <input type="checkbox"/> No Pit			
If the pit is lined give a brief description of the liner material, thickness and installation procedure.		Describe procedures for periodic maintenance and determining liner integrity, including any special monitoring.	
Distance to nearest water well within one-mile of pit: _____ feet Depth of water well _____ feet		Depth to shallowest fresh water _____ feet. Source of information: <input type="checkbox"/> measured <input type="checkbox"/> well owner <input type="checkbox"/> electric log <input type="checkbox"/> KDWR	
Emergency, Settling and Burn Pits ONLY: Producing Formation: _____ Number of producing wells on lease: _____ Barrels of fluid produced daily: _____ Does the slope from the tank battery allow all spilled fluids to flow into the pit? <input type="checkbox"/> Yes <input type="checkbox"/> No		Drilling, Workover and Haul-Off Pits ONLY: Type of material utilized in drilling/workover: _____ Number of working pits to be utilized: _____ Abandonment procedure: _____ Drill pits must be closed within 365 days of spud date.	
Submitted Electronically			

KCC OFFICE USE ONLY

Liner Steel Pit RFAC RFAS

Date Received: _____ Permit Number: _____ Permit Date: _____ Lease Inspection: Yes No



Form Must Be Typed
Form must be Signed
All blanks must be Filled

CERTIFICATION OF COMPLIANCE WITH THE KANSAS SURFACE OWNER NOTIFICATION ACT

This form must be submitted with all Forms C-1 (Notice of Intent to Drill); CB-1 (Cathodic Protection Borehole Intent); T-1 (Request for Change of Operator Transfer of Injection or Surface Pit Permit); and CP-1 (Well Plugging Application). Any such form submitted without an accompanying Form KSONA-1 will be returned.

Select the corresponding form being filed: C-1 (Intent) CB-1 (Cathodic Protection Borehole Intent) T-1 (Transfer) CP-1 (Plugging Application)

OPERATOR: License # _____
Name: _____
Address 1: _____
Address 2: _____
City: _____ State: _____ Zip: _____ + _____
Contact Person: _____
Phone: (_____) _____ Fax: (_____) _____
Email Address: _____

Well Location: _____
_____ - _____ - _____ Sec. _____ Twp. _____ S. R. _____ East West
County: _____
Lease Name: _____ Well #: _____

If filing a Form T-1 for multiple wells on a lease, enter the legal description of the lease below:

Surface Owner Information:

Name: _____
Address 1: _____
Address 2: _____
City: _____ State: _____ Zip: _____ + _____

When filing a Form T-1 involving multiple surface owners, attach an additional sheet listing all of the information to the left for each surface owner. Surface owner information can be found in the records of the register of deeds for the county, and in the real estate property tax records of the county treasurer.

If this form is being submitted with a Form C-1 (Intent) or CB-1 (Cathodic Protection Borehole Intent), you must supply the surface owners and the KCC with a plat showing the predicted locations of lease roads, tank batteries, pipelines, and electrical lines. The locations shown on the plat are preliminary non-binding estimates. The locations may be entered on the Form C-1 plat, Form CB-1 plat, or a separate plat may be submitted.

Select one of the following:

- I certify that, pursuant to the Kansas Surface Owner Notice Act (House Bill 2032), I have provided the following to the surface owner(s) of the land upon which the subject well is or will be located: 1) a copy of the Form C-1, Form CB-1, Form T-1, or Form CP-1 that I am filing in connection with this form; 2) if the form being filed is a Form C-1 or Form CB-1, the plat(s) required by this form; and 3) my operator name, address, phone number, fax, and email address.
- I have not provided this information to the surface owner(s). I acknowledge that, because I have not provided this information, the KCC will be required to send this information to the surface owner(s). To mitigate the additional cost of the KCC performing this task, I acknowledge that I am being charged a \$30.00 handling fee, payable to the KCC, which is enclosed with this form.

If choosing the second option, submit payment of the \$30.00 handling fee with this form. If the fee is not received with this form, the KSONA-1 form and the associated Form C-1, Form CB-1, Form T-1, or Form CP-1 will be returned.

I Submitted Electronically

For KCC Use ONLY

API # 15 - _____

IN ALL CASES PLOT THE INTENDED WELL ON THE PLAT BELOW

In all cases, please fully complete this side of the form. Include items 1 through 5 at the bottom of this page.

Operator: K. & B. Norton Oil & Investments, L.L.C.
 Lease: Fisher
 Well Number: 8
 Field: Riverview East

Number of Acres attributable to well: _____
 QTR/QTR/QTR/QTR of acreage: E2 - NW - NW - SE

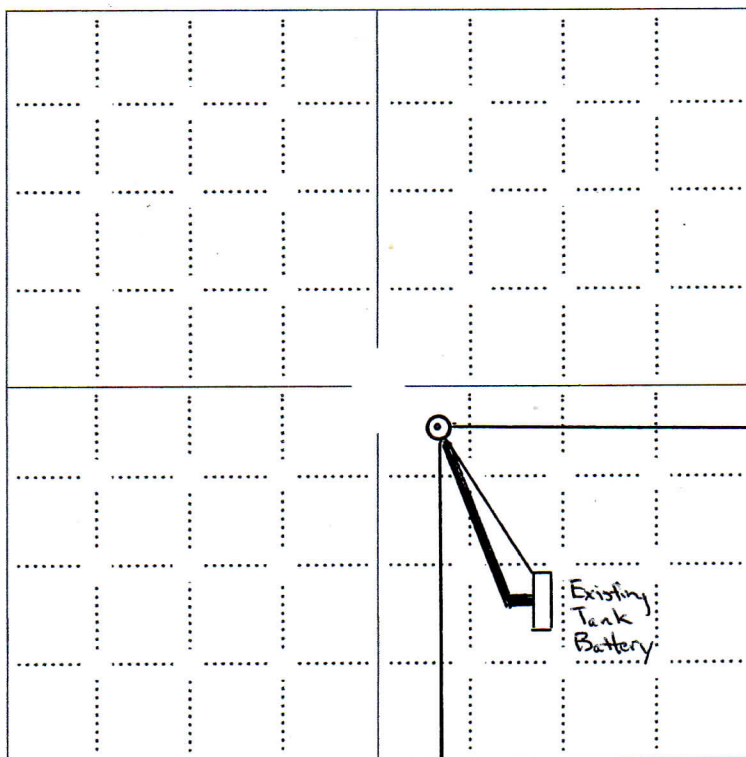
Location of Well: County: Ellis
2,310 feet from N / S Line of Section
2,205 feet from E / W Line of Section
 Sec. 28 Twp. 11 S. R. 18 E W

Is Section: Regular or Irregular

If Section is Irregular, locate well from nearest corner boundary.
 Section corner used: NE NW SE SW

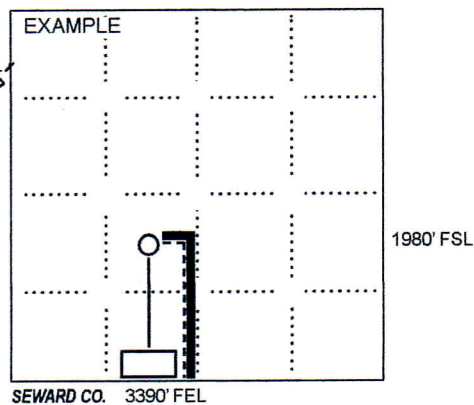
PLAT

Show location of the well. Show footage to the nearest lease or unit boundary line. Show the predicted locations of lease roads, tank batteries, pipelines and electrical lines, as required by the Kansas Surface Owner Notice Act (House Bill 2032). You may attach a separate plat if desired.



LEGEND

- Well Location
- Tank Battery Location
- Pipeline Location
- Electric Line Location
- Lease Road Location



NOTE: In all cases locate the spot of the proposed drilling locaton.

In plotting the proposed location of the well, you must show:

1. The manner in which you are using the depicted plat by identifying section lines, i.e. 1 section, 1 section with 8 surrounding sections, 4 sections, etc.
2. The distance of the proposed drilling location from the south / north and east / west outside section lines.
3. The distance to the nearest lease or unit boundary line (in footage).
4. If proposed location is located within a prorated or spaced field a certificate of acreage attribution plat must be attached: (C0-7 for oil wells; CG-8 for gas wells).
5. The predicted locations of lease roads, tank batteries, pipelines, and electrical lines.

KANSAS CORPORATION COMMISSION
OIL & GAS CONSERVATION DIVISION

Form KSONA-1

July 2010

Form Must Be Typed

Form must be Signed

All blanks must be Filled

**CERTIFICATION OF COMPLIANCE WITH THE
KANSAS SURFACE OWNER NOTIFICATION ACT**

This form must be submitted with all Forms C-1 (Notice of Intent to Drill); CB-1 (Cathodic Protection Borehole Intent); T-1 (Request for Change of Operator Transfer of Injection or Surface Pit Permit); and CP-1 (Well Plugging Application). Any such form submitted without an accompanying Form KSONA-1 will be returned.

Select the corresponding form being filed: C-1 (Intent) CB-1 (Cathodic Protection Borehole Intent) T-1 (Transfer) CP-1 (Plugging Application)

OPERATOR: License # 33554
Name: K. & B. Norton Oil & Investments, L.L.C.
Address 1: 1209 W. Park Grove Dr.
Address 2: _____
City: Manhattan State: KS Zip: 66503 + 2469
Contact Person: Ken Norton
Phone: (785) 320-2545 Fax: (_____) _____
Email Address: norton@eaglecom.net

Well Location:
E2 NW NW SE Sec. 28 Twp. 11 S. R. 18 East West
County: Ellis
Lease Name: Fisher Well #: 8

If filing a Form T-1 for multiple wells on a lease, enter the legal description of the lease below:

Surface Owner Information:

Name: Dan Johnson
Address 1: P.O. Box 247
Address 2: _____
City: Hays State: KS Zip: 67601 + 0247

When filing a Form T-1 involving multiple surface owners, attach an additional sheet listing all of the information to the left for each surface owner. Surface owner information can be found in the records of the register of deeds for the county, and in the real estate property tax records of the county treasurer.

If this form is being submitted with a Form C-1 (Intent) or CB-1 (Cathodic Protection Borehole Intent), you must supply the surface owners and the KCC with a plat showing the predicted locations of lease roads, tank batteries, pipelines, and electrical lines. The locations shown on the plat are preliminary non-binding estimates. The locations may be entered on the Form C-1 plat, Form CB-1 plat, or a separate plat may be submitted.

Select one of the following:

- I certify that, pursuant to the Kansas Surface Owner Notice Act (House Bill 2032), I have provided the following to the surface owner(s) of the land upon which the subject well is or will be located: 1) a copy of the Form C-1, Form CB-1, Form T-1, or Form CP-1 that I am filing in connection with this form; 2) if the form being filed is a Form C-1 or Form CB-1, the plat(s) required by this form; and 3) my operator name, address, phone number, fax, and email address.
- I have not provided this information to the surface owner(s). I acknowledge that, because I have not provided this information, the KCC will be required to send this information to the surface owner(s). To mitigate the additional cost of the KCC performing this task, I acknowledge that I am being charged a \$30.00 handling fee, payable to the KCC, which is enclosed with this form.

If choosing the second option, submit payment of the \$30.00 handling fee with this form. If the fee is not received with this form, the KSONA-1 form and the associated Form C-1, Form CB-1, Form T-1, or Form CP-1 will be returned.

I hereby certify that the statements made herein are true and correct to the best of my knowledge and belief.

Date: January 9, 2013 Signature of Operator or Agent: Kenneth A. Norton Title: President



this the 16th day of April, 1966

AGREEMENT, Made and entered into by and between:

Ruth R. Fisher, a single person
Osgood, Missouri

Party of the first part, hereinafter called lessor (whether one or more) and
J. Fred Hambricht - 1528 Wichita Plaza Party of the second part, hereinafter called lessee.

WITNESSETH, That the said lessor, for and in consideration of One and No/100 DOLLARS, cash in hand paid, receipt of which is hereby acknowledged, and of the covenants and agreements hereinafter contained on the part of lessee to be paid, kept and performed, has granted, demised, leased and let and by these presents does grant, demise, lease and let unto said lessee, for the sole and only purpose of mining and operating for oil and gas, and laying pipe lines, and building tanks, power stations and structures thereon to produce, save and take care of said products, all that certain tract of land, together with any reversionary rights therein, situated in the County of Ellis

State of Kansas, described as follows, to-wit: The South Half(S/2)

of Section 28 Township 11-South Range 18-West and containing 320 acres more or less.

It is agreed that this lease shall remain in full force for a term of Five(5) years from this date, and as long thereafter as oil or gas, or either of them, is produced from said land by the lessee, or the premises are being developed or operated.

In consideration of the premises the said lessee covenants and agrees:

1st. To deliver to the credit of lessor, free of cost, in the pipe line to which he may connect his wells, the equal one-eighth (1/8) part of all oil produced and saved from the leased premises.

2nd. The lessee shall pay to lessor for gas produced from any oil well and used by the lessee for the manufacture of gasoline or any other product as royalty 1/8 of the market value of such gas at the mouth of the well; if said gas is sold by the lessee, then as royalty 1/8 of the proceeds of the sale thereof at the mouth of the well. The lessee shall pay lessor as royalty 1/8 of the proceeds from the sale of gas as such at the mouth of the well where gas only is found and where such gas is not sold or used, lessee shall pay or tender annually at the end of each yearly period during which such gas is not sold or used as royalty, an amount equal to the delay rental provided in the next succeeding paragraph hereof, and while said royalty is so paid or tendered this lease shall be held as a producing lease under the above term paragraph hereof; the lessor to have gas free of charge from any gas well on the leased premises for stoves and inside lights in the principal dwelling house on said land by making his own connections with the well, the use of such gas to be at the lessor's sole risk and expense.

If no well be commenced on said land on or before April 16 1967, this lease shall terminate as to both parties, unless the lessee on or before that date shall pay or tender to the lessor, or to the lessor's credit in The First National Bank at Milan, Missouri or its successors, which shall continue as the depository regardless of changes in the ownership of said land, the sum of Three Hundred Twenty & No/100 DOLLARS, which shall operate as a rental and cover the privilege of deferring the commencement of a well for twelve months from said date. In like manner and upon like payments or tenders the commencement of a well may be further deferred for like periods or the same number of months successively. All such payments or tenders of rental may be made by check or draft of lessee or any assignee thereof, mailed or delivered on or before the rental paying date either direct to lessor or assigns or to said depository bank. And it is understood and agreed that the consideration first recited herein, the down payment, covers not only the privileges granted to the date when said first rental is payable as aforesaid, but also the lessee's option of extending that period as aforesaid, and any and all other rights conferred. Lessee may at any time execute and deliver to Lessor, or place of record, a release or releases covering any portion or portions of the above described premises and thereby surrender this lease as to such portion or portions and be relieved of all obligations as to the acreage surrendered, and thereafter the rentals payable hereunder shall be reduced in the proportion that the acreage covered hereon is reduced by said release or releases.

Should the first well drilled on the above described land be a dry hole, then, and in that event, if a second well is not commenced on said land within twelve months from the expiration of the last rental period for which rental has been paid, this lease shall terminate as to both parties, unless the lessee on or before the expiration of said twelve months shall resume the payment of rentals in the same amount and in the same manner as herein before provided. And it is agreed that upon the resumption of the payment of rentals, as above provided, that the last preceding paragraph hereof, governing the payment of rentals and the effect thereof, shall continue in force just as though there had been no interruption in the rental payments.

If said lessor owns a less interest in the above described land than the entire and undivided fee simple estate therein, then the royalties and rentals herein provided shall be paid the lessor only in the proportion which his interest bears to the whole and undivided fee. However, such rental shall be increased at the next succeeding rental anniversary after any reversion occurs to cover the interest so acquired.

Lessee shall have the right to use, free of cost, gas, oil, and water produced on said land for its operation thereon, except water from wells of lessor.

When requested by lessor, lessee shall bury his pipe lines below plow depth.

No well shall be drilled nearer than 200 feet to the house or barn now on said premises, without the written consent of the lessor.

Lessee shall pay for damages caused by its operations to growing crops on said land.

Lessee shall have the right at any time to remove all machinery and fixtures placed on said premises, including the right to draw and remove casing.

If the lessee shall commence to drill a well within the term of this lease or any extension thereof, the lessee shall have the right to drill such well to completion with reasonable diligence and dispatch, and if oil or gas, or either of them, be found in paying quantities, this lease shall continue and be in force with the like effect as if such well had been completed within the term of years herein first mentioned.

If the estate of either party hereto is transferred, and the privilege of transferring in whole or in part is expressly allowed, or if the rights hereunder of either party hereto are vested by descent or devise, the covenants hereof shall extend to and be binding on the heirs, devisees, executors, administrators, successors, or assigns, but no change in the ownership of said land or of any right hereunder shall be binding on the lessee until after lessee has been furnished with the original or a certified copy thereof of any transfer by lessor or with a certified copy of the will of lessor together with a transcript of the probate thereof or, in the event lessor dies intestate and his estate is being administered, with a transcript of the administration proceedings or, in the event of the death of lessor and no administration being had on the estate, with an instrument satisfactory to lessee executed by lessor's heirs authorizing payment or deposit or tender for deposit to their credit as hereinbefore provided, at least thirty days before said rentals and royalties are payable or due, and it is hereby agreed in the event this lease shall be assigned as to a part or as to parts of the above described lands and the assignee or assignees of such part or parts shall fail or make default in the payment of the proportionate part of the rents due from him or them, such default shall not operate to defeat or affect this lease in so far as it covers a part or parts of said lands upon which the said lessee or any assignee thereof shall make due payments of said rentals. In case lessee assigns this lease, in whole or in part, lessee shall be relieved of all obligations with respect to the assigned portion or portions arising subsequent to the date of assignment. If the leased premises are now or hereafter owned in severally or in separate tracts, the premises, nevertheless, may be developed and operated as an entirety, and the royalties shall be paid to each separate owner in the proportion that the acreage owned by him bears to the entire leased area. There shall be no obligation on the part of the lessee to offset wells on separate tracts into which the land covered by this lease may hereafter be divided by sale, devise, or otherwise, or to furnish separate measuring or receiving tanks for the oil produced from such separate tracts.

Lessor hereby warrants and agrees to defend the title to the lands herein described, and agrees that the lessee shall have the right at any time to redeem for lessor by payment, any mortgages, taxes or other liens on the above described lands, in the event of default of payment by lessor, and be subrogated to the rights of the holder thereof and may reimburse itself from any rental or royalties accruing hereunder.

The terms, covenants, and conditions hereof shall run with said land and herewith and shall be binding upon the parties hereto, their heirs, administrators, devisees, executors, successors and assigns; however, all express or implied covenants of this lease shall be subject to all Federal and State Laws, Executive Orders, Rules or Regulations, and this lease shall not be terminated, in whole or in part, nor lessee held liable for failure to comply therewith, if compliance is prevented by, or if such failure is the result of, any such Law, Order, Rule or Regulation.

Whereof witness our hands as of the day and year first above written.

Ruth R. Fisher (SEAL)
(Ruth R. Fisher) (SEAL)



STATE OF Missouri } ss. ACKNOWLEDGMENT FOR INDIVIDUAL (Kans., Okla., and Colo.)
COUNTY OF Sevier

Before me, the undersigned, a Notary Public, within and for said county and state, on this 16
day of April, 1966, personally appeared Ruth R. Fisher,
a single person

to me personally known to be the identical person who executed the within and foregoing instrument and acknowledged to me
that she executed the same as her free and voluntary act and deed for the uses and purposes therein set forth.
IN WITNESS WHEREOF, I have hereunto set my hand and official seal the day and year last above written.

My commission expires June 10th 1967 Alta Kuhn
ALTA KUHN Notary Public.

STATE OF _____ } ss. ACKNOWLEDGMENT FOR INDIVIDUAL (Kans., Okla., and Colo.)
COUNTY OF _____

Before me, the undersigned, a Notary Public, within and for said county and state, on this _____
day of _____, 19____, personally appeared _____
and _____

to me personally known to be the identical person who executed the within and foregoing instrument and acknowledged to me
that _____ executed the same as _____ free and voluntary act and deed for the uses and purposes therein set forth.
IN WITNESS WHEREOF, I have hereunto set my hand and official seal the day and year last above written.

My commission expires _____ Notary Public.

STATE OF _____ } ss. ACKNOWLEDGMENT FOR CORPORATION
COUNTY OF _____

On this _____ day of _____, A. D., 19____, before me, the undersigned, a Notary Public
in and for the county and state aforesaid, personally appeared _____
to me personally known to be the identical person who signed the name of the maker thereof to the within and foregoing
instrument as its _____ President and acknowledged to me that _____ executed the same as _____ free and
voluntary act and deed, and as the free and voluntary act and deed of said corporation, for the uses and purposes therein set forth.

Given under my hand and seal the day and year last above written.

My commission expires _____ Notary Public.

PHOTOSTATED

No. _____
OIL AND GAS LEASE
FROM _____
TO _____
Date _____ 19____
Section _____ Twp. _____ Rge. _____
No. of Acres _____ Term _____
County _____

STATE OF Kansas } ss.
County of Ellis
This instrument was filed for record on the
20 day of June 1966
at 8:00 o'clock P.M., and duly recorded
in Book 228 Page 53 of
the records of this office.
By Res. J. Grass
Register of Deeds.

When recorded, return to
Stemmon Oil Co
821 Union National Bldg.
THE KANSAS BLUE PRINT CO.
WICHITA, KANSAS
PHOTOSTAT SERVICE-UP-TO-DATE OIL MAPS

Wichita Kansas 67202
Enc in pack

NOTE: When signature by mark in Kansas, said mark to be witnessed by at least one person and also acknowledged.
For acknowledgment by mark, use regular Kansas acknowledgment.

STATE OF _____ } ss. ACKNOWLEDGMENT FOR INDIVIDUAL (Kans., Okla., and Colo.)
COUNTY OF _____

Before me, the undersigned, a Notary Public, within and for said county and state, on this _____
day of _____, 19____, personally appeared _____
and _____

to me personally known to be the identical person who executed the within and foregoing instrument and acknowledged to me
that _____ executed the same as _____ free and voluntary act and deed for the uses and purposes therein set forth.
IN WITNESS WHEREOF, I have hereunto set my hand and official seal the day and year last above written.

My commission expires _____ Notary Public.