



# TEMPORARY ABANDONMENT WELL APPLICATION

OPERATOR: License# \_\_\_\_\_  
 Name: \_\_\_\_\_  
 Address 1: \_\_\_\_\_  
 Address 2: \_\_\_\_\_  
 City: \_\_\_\_\_ State: \_\_\_\_\_ Zip: \_\_\_\_\_ + \_\_\_\_\_  
 Contact Person: \_\_\_\_\_  
 Phone: ( \_\_\_\_\_ ) \_\_\_\_\_  
 Contact Person Email: \_\_\_\_\_  
 Field Contact Person: \_\_\_\_\_  
 Field Contact Person Phone: ( \_\_\_\_\_ ) \_\_\_\_\_

API No. 15- \_\_\_\_\_  
 Spot Description: \_\_\_\_\_  
 \_\_\_\_\_ - \_\_\_\_\_ - \_\_\_\_\_ - \_\_\_\_\_ Sec. \_\_\_\_\_ Twp. \_\_\_\_\_ S. R. \_\_\_\_\_  E  W  
 \_\_\_\_\_ feet from  N /  S Line of Section  
 \_\_\_\_\_ feet from  E /  W Line of Section  
 GPS Location: Lat: \_\_\_\_\_, Long: \_\_\_\_\_  
(e.g. xx.xxxxx) (e.g. -xxx.xxxxx)  
 Datum:  NAD27  NAD83  WGS84  
 County: \_\_\_\_\_ Elevation: \_\_\_\_\_  GL  KB  
 Lease Name: \_\_\_\_\_ Well #: \_\_\_\_\_  
 Well Type: (check one)  Oil  Gas  OG  WSW  Other: \_\_\_\_\_  
 SWD Permit #: \_\_\_\_\_  ENHR Permit #: \_\_\_\_\_  
 Gas Storage Permit #: \_\_\_\_\_  
 Spud Date: \_\_\_\_\_ Date Shut-In: \_\_\_\_\_

	Conductor	Surface	Production	Intermediate	Liner	Tubing
Size						
Setting Depth						
Amount of Cement						
Top of Cement						
Bottom of Cement						

Casing Fluid Level from Surface: \_\_\_\_\_ How Determined? \_\_\_\_\_ Date: \_\_\_\_\_

Casing Squeeze(s): \_\_\_\_\_ to \_\_\_\_\_ w / \_\_\_\_\_ sacks of cement, \_\_\_\_\_ to \_\_\_\_\_ w / \_\_\_\_\_ sacks of cement. Date: \_\_\_\_\_  
(top) (bottom) (top) (bottom)

Do you have a valid Oil & Gas Lease?  Yes  No

Depth and Type:  Junk in Hole at \_\_\_\_\_  Tools in Hole at \_\_\_\_\_ Casing Leaks:  Yes  No Depth of casing leak(s): \_\_\_\_\_  
(depth) (depth)

Type Completion:  ALT. I  ALT. II Depth of:  DV Tool: \_\_\_\_\_ w / \_\_\_\_\_ sacks of cement  Port Collar: \_\_\_\_\_ w / \_\_\_\_\_ sack of cement  
(depth) (depth)

Packer Type: \_\_\_\_\_ Size: \_\_\_\_\_ Inch Set at: \_\_\_\_\_ Feet

Total Depth: \_\_\_\_\_ Plug Back Depth: \_\_\_\_\_ Plug Back Method: \_\_\_\_\_

**Geological Data:**

Formation Name	Formation Top	Formation Base	Completion Information
1. _____	At: _____	to _____ Feet	Perforation Interval _____ to _____ Feet or Open Hole Interval _____ to _____ Feet
2. _____	At: _____	to _____ Feet	Perforation Interval _____ to _____ Feet or Open Hole Interval _____ to _____ Feet

~~UNDER PENALTY OF PERJURY I HEREBY ATTEST THAT THE INFORMATION CONTAINED HEREIN IS TRUE AND CORRECT TO THE BEST OF MY KNOWLEDGE~~


Submitted Electronically

<b>Do NOT Write in This Space - KCC USE ONLY</b>	Date Tested: _____	Results: _____	Date Plugged: _____	Date Repaired: _____	Date Put Back in Service: _____
	Review Completed by: _____ Comments: _____				
TA Approved: <input type="checkbox"/> Yes <input type="checkbox"/> Denied Date: _____					

**Mail to the Appropriate KCC Conservation Office:**

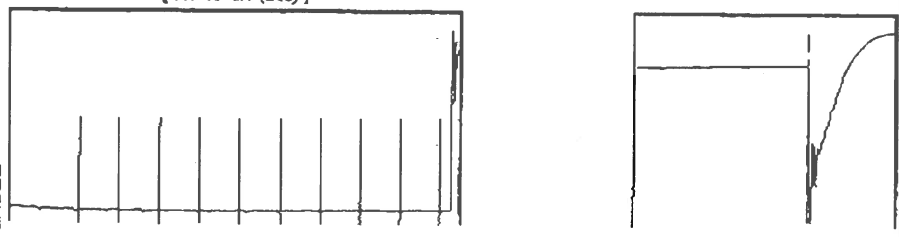
	KCC District Office #1 - 210 E. Frontview, Suite A, Dodge City, KS 67801	Phone 620.225.8888
	KCC District Office #2 / UPGS - 3450 N. Rock Road, Building 600, Suite 601, Wichita, KS 67226	Phone 316.630.4000
	KCC District Office #3 - 1500 SW Seventh Steet, Chanute, KS 66720	Phone 620.432.2300
	KCC District Office #4 - 2301 E. 13th Street, Hays, KS 67601-2651	Phone 785.625.0550

Group: Radium Well: Nicolet 1-7 (acquired on: 01/04/13 09:22:17)



Filter Type High Pass Automatic Collar Count Yes Time 1.684 sec  
 Manual Acoustic Vel 699.774 ft/s Manual JTS/sec 11.2867 Joints 19.0068 Jts  
 Depth 589.21 ft

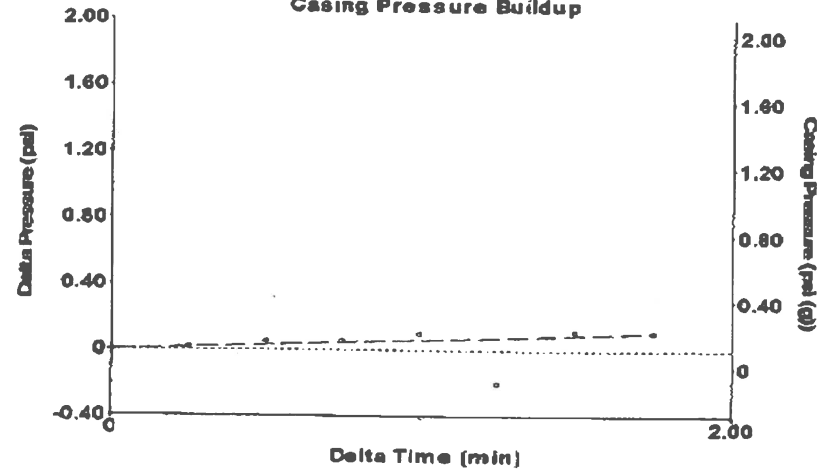
[ 0.7 to 1.7 (Sec) ]



Analysis Method: Automatic

Group: Radium Well: Nicolet 1-7 (acquired on: 01/04/13 09:22:17)

**Casing Pressure Buildup**



Change in Pressure 0.11 psi PT13440  
 Change in Time 1.75 min Range 0 - 7 psi

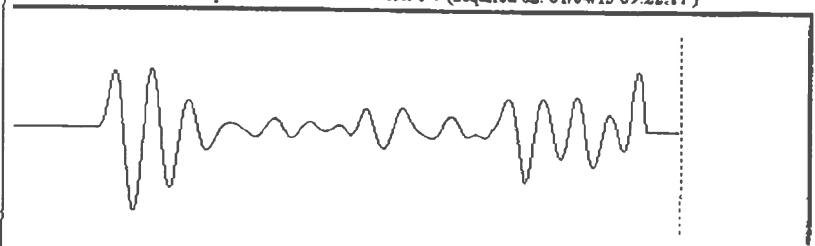
Group: Radium Well: Nicolet 1-7 (acquired on: 01/04/13 09:22:17)

<b>Production</b> Current Potential Oil -.- BBL/D Water -.- BBL/D Gas -.- Mac/D  IPR Method Vogel PBHP/SBHP -.- Production Efficiency 0.0  Oil 40 deg API Water 1.05 Sp.Gr.H2O Gas 1.25 Sp.Gr.AIR  Acoustic Velocity 699.774 ft/s	<b>Casing Pressure</b> 0.1 psi (g) <b>Casing Pressure Buildup</b> 0.1 psi 1.75 min <b>Gas/Liquid Interface Pressure</b> 0.5 psi (g)  <b>Liquid Level Depth</b> 589.21 ft  <b>Pump Intake Depth</b> -.- ft <b>Formation Depth</b> 3490.00 ft		<b>Producing</b>  <b>Annular Gas Flow</b> 0 Mac/D <b>% Liquid</b> 100 %  <b>Pump Intake</b> -.- psi (g) <b>Producing BHP</b> 1319.3 psi (g) <b>Static BHP</b> -.- psi (g)
---	---	--	---

Formation Submergence  
 Total Gaseous Liquid Column HT (TVD) 2901 ft  
 Equivalent Gas Free Liquid HT (TVD) 2901 ft

Acoustic Test

Group: Radium Well: Nicolet 1-7 (acquired on: 01/04/13 09:22:17)



Acoustic Velocity -.- ft/s Joints counted 1  
 Joints Per Second -.- jt/sec Joints to liquid level -.-  
 Depth to liquid level -.- ft Filter Width 9.28668 13.2867  
 Automatic Collar Count Yes Time to 1st Collar -.-

Conservation Division  
District Office No. 4  
2301 E. 13th Street  
Hays, KS 67601-2651



Phone: 785-625-0550  
Fax: 785-625-0564  
<http://kcc.ks.gov/>

Mark Sievers, Chairman  
Thomas E. Wright, Commissioner

Sam Brownback, Governor

January 07, 2013

Rebecca george  
F. G. Holl Company L.L.C.  
9431 E CENTRAL STE 100  
WICHITA, KS 67206-2563

Re: Temporary Abandonment  
API 15-009-24953-00-00  
NICOLET 1-7  
SE/4 Sec.07-20S-13W  
Barton County, Kansas

Dear Rebecca george:

Your application for Temporary Abandonment (TA) of the above-listed well is denied for the following reasons(s):

**HGFLD - High fluid level**

In accordance with K.A.R. 82-3-111, this well must be plugged or returned to service by February 06, 2013.

Sincerely,

RICHARD WILLIAMS