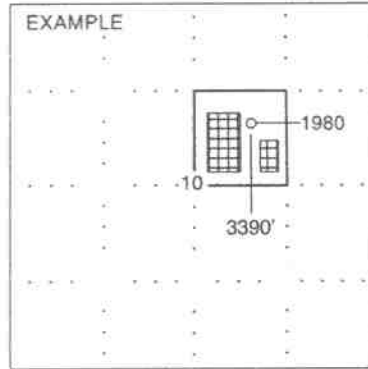
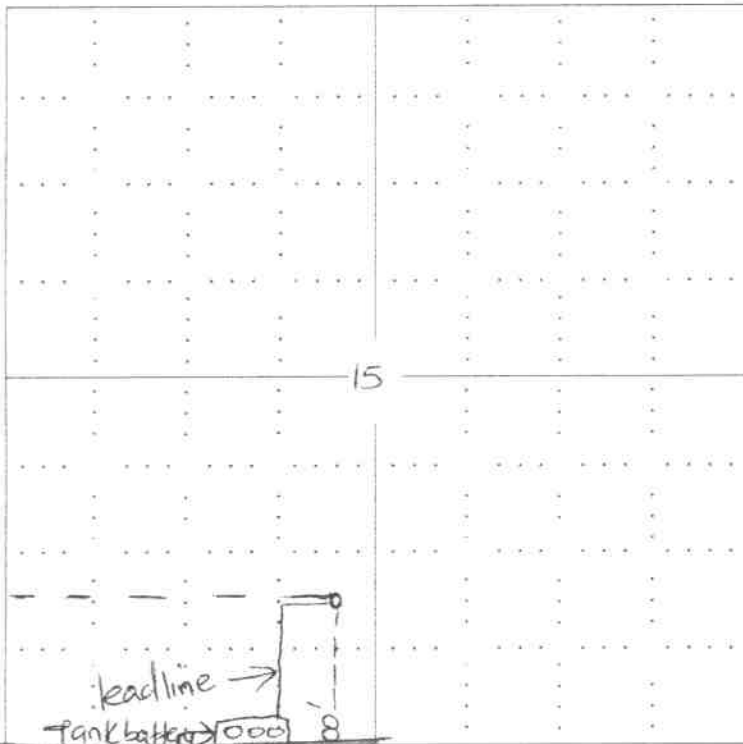


API No. 15 - \_\_\_\_\_  
 Operator: F.G. Holl Company, L.L.C.  
 Lease: Schmitt Family Trust  
 Well Number: 1-15  
 Field: Wildcat  
 Number of Acres attributable to well: \_\_\_\_\_  
 QTR / QTR / QTR of acreage: NE - SE - SW

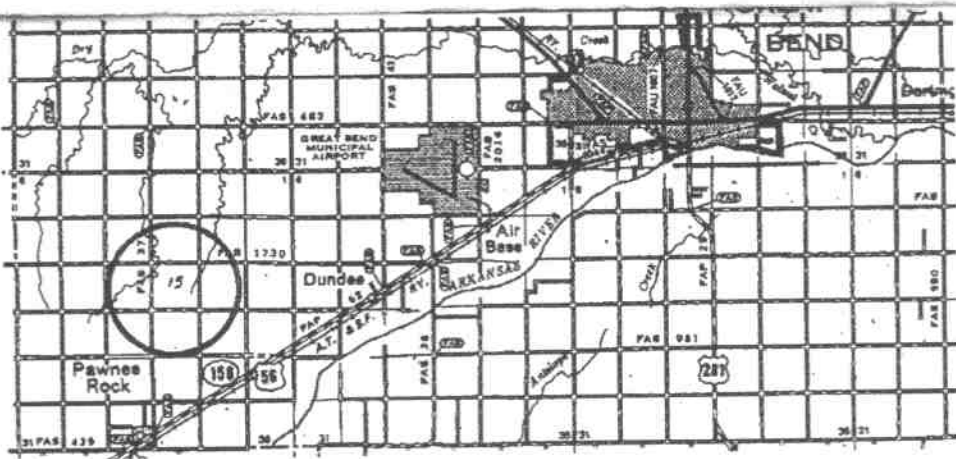
Location of Well: County: Barton  
 \_\_\_\_\_ 1100 feet from  N /  S Line of Section  
 \_\_\_\_\_ 2200 feet from  E /  W Line of Section  
 Sec. 15 Twp. 20 S. R. 15  East  West  
 Is Section:  Regular or  Irregular  
 If Section is Irregular, locate well from nearest corner boundary.  
 Section corner used:  NE  NW  SE  SW

**PLAT**

(Show location of the well and shade attributable acreage for prorated or spaced wells.)  
 (Show footage to the nearest lease or unit boundary.)



NOTE: In all cases locate the spot of the proposed drilling location.



Platting data is based upon the best maps and photographs available to us and upon a regular survey of land containing 640 acres.  
 Section lines were determined using the normal standard of care of oilfield surveyors in the state of Kansas. The section corners, which establish the precise section lines, are necessarily located, and the exact location of the drillsite location in the section is therefore, the operator securing this service and occupying this plot and all other parties thereon agree to hold Central Kansas Oilfield Services, Inc., its officers and its heirs harmless from all losses, costs and expenses and said entities released from any liability incidental or consequential damages.  
 Lines derived from National Geodetic Vertical Datum.

Date July 12, 2012

**CENTRAL KANSAS OILFIELD SERVICES, INC. (620)792-1977**