



# TEMPORARY ABANDONMENT WELL APPLICATION

OPERATOR: License# \_\_\_\_\_  
 Name: \_\_\_\_\_  
 Address 1: \_\_\_\_\_  
 Address 2: \_\_\_\_\_  
 City: \_\_\_\_\_ State: \_\_\_\_\_ Zip: \_\_\_\_\_ + \_\_\_\_\_  
 Contact Person: \_\_\_\_\_  
 Phone: ( \_\_\_\_\_ ) \_\_\_\_\_  
 Contact Person Email: \_\_\_\_\_  
 Field Contact Person: \_\_\_\_\_  
 Field Contact Person Phone: ( \_\_\_\_\_ ) \_\_\_\_\_

API No. 15- \_\_\_\_\_  
 Spot Description: \_\_\_\_\_  
 \_\_\_\_\_ - \_\_\_\_\_ - \_\_\_\_\_ - \_\_\_\_\_ Sec. \_\_\_\_\_ Twp. \_\_\_\_\_ S. R. \_\_\_\_\_  E  W  
 \_\_\_\_\_ feet from  N /  S Line of Section  
 \_\_\_\_\_ feet from  E /  W Line of Section  
 GPS Location: Lat: \_\_\_\_\_, Long: \_\_\_\_\_  
(e.g. xx.xxxxx) (e.g. -xxx.xxxxx)  
 Datum:  NAD27  NAD83  WGS84  
 County: \_\_\_\_\_ Elevation: \_\_\_\_\_  GL  KB  
 Lease Name: \_\_\_\_\_ Well #: \_\_\_\_\_  
 Well Type: (check one)  Oil  Gas  OG  WSW  Other: \_\_\_\_\_  
 SWD Permit #: \_\_\_\_\_  ENHR Permit #: \_\_\_\_\_  
 Gas Storage Permit #: \_\_\_\_\_  
 Spud Date: \_\_\_\_\_ Date Shut-In: \_\_\_\_\_

	Conductor	Surface	Production	Intermediate	Liner	Tubing
Size						
Setting Depth						
Amount of Cement						
Top of Cement						
Bottom of Cement						

Casing Fluid Level from Surface: \_\_\_\_\_ How Determined? \_\_\_\_\_ Date: \_\_\_\_\_

Casing Squeeze(s): \_\_\_\_\_ to \_\_\_\_\_ w / \_\_\_\_\_ sacks of cement, \_\_\_\_\_ to \_\_\_\_\_ w / \_\_\_\_\_ sacks of cement. Date: \_\_\_\_\_  
(top) (bottom) (top) (bottom)

Do you have a valid Oil & Gas Lease?  Yes  No

Depth and Type:  Junk in Hole at \_\_\_\_\_  Tools in Hole at \_\_\_\_\_ Casing Leaks:  Yes  No Depth of casing leak(s): \_\_\_\_\_  
(depth) (depth)

Type Completion:  ALT. I  ALT. II Depth of:  DV Tool: \_\_\_\_\_ w / \_\_\_\_\_ sacks of cement  Port Collar: \_\_\_\_\_ w / \_\_\_\_\_ sack of cement  
(depth) (depth)

Packer Type: \_\_\_\_\_ Size: \_\_\_\_\_ Inch Set at: \_\_\_\_\_ Feet

Total Depth: \_\_\_\_\_ Plug Back Depth: \_\_\_\_\_ Plug Back Method: \_\_\_\_\_

**Geological Data:**

Formation Name	Formation Top	Formation Base	Completion Information
1. _____	At: _____	to _____ Feet	Perforation Interval _____ to _____ Feet or Open Hole Interval _____ to _____ Feet
2. _____	At: _____	to _____ Feet	Perforation Interval _____ to _____ Feet or Open Hole Interval _____ to _____ Feet

UNDER PENALTY OF PERJURY I HEREBY ATTEST THAT THE INFORMATION CONTAINED HEREIN IS TRUE AND CORRECT TO THE BEST OF MY KNOWLEDGE

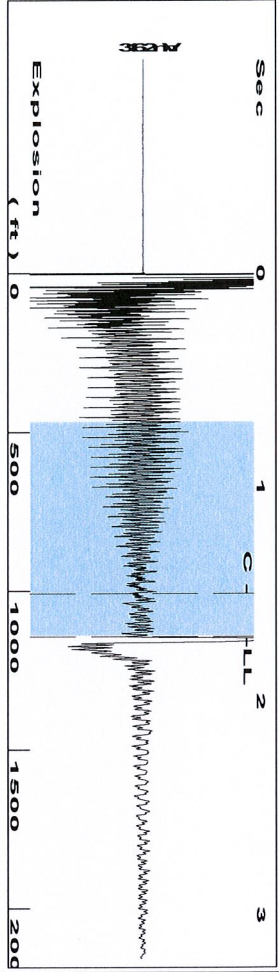
Submitted Electronically

<b>Do NOT Write in This Space - KCC USE ONLY</b>	Date Tested: _____	Results: _____	Date Plugged: _____	Date Repaired: _____	Date Put Back in Service: _____
	Review Completed by: _____ Comments: _____				
TA Approved: <input type="checkbox"/> Yes <input type="checkbox"/> Denied Date: _____					

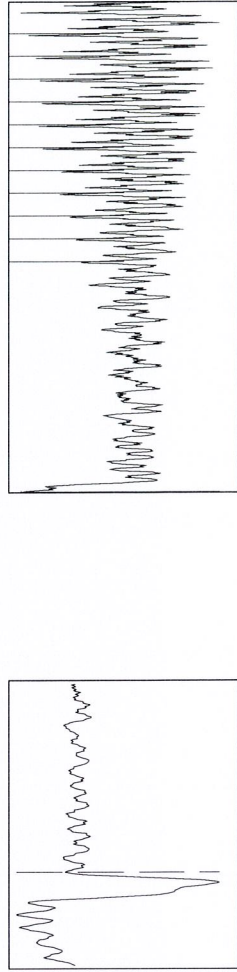
**Mail to the Appropriate KCC Conservation Office:**

	KCC District Office #1 - 210 E. Frontview, Suite A, Dodge City, KS 67801	Phone 620.225.8888
	KCC District Office #2 / UPGS - 3450 N. Rock Road, Building 600, Suite 601, Wichita, KS 67226	Phone 316.630.4000
	KCC District Office #3 - 1500 SW Seventh Steet, Chanute, KS 66720	Phone 620.432.2300
	KCC District Office #4 - 2301 E. 13th Street, Hays, KS 67601-2651	Phone 785.625.0550

Group: Fish Creek Well: Stuart 23-10 (acquired on: 03/06/13 10:02:07)




Filter Type High Pass Automatic Collar Count Yes  
 Manual Acoustic Vel 1360.52 ft/s Manual JTS/sec 21.4592  
 Time 1.698 sec  
 Joints 36.0686 Jts  
 Depth 1143.38 ft



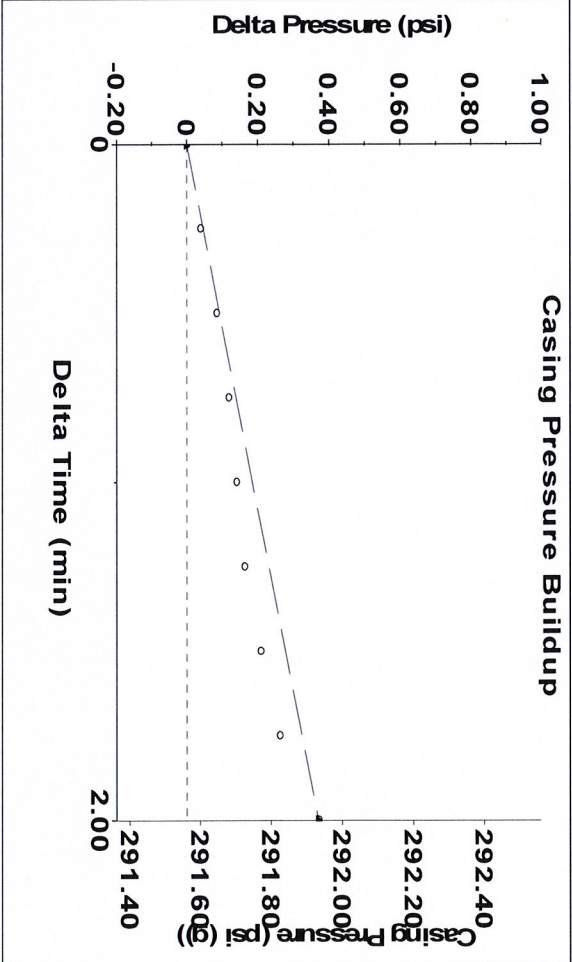
Analysis Method: Automatic

Group: Fish Creek Well: Stuart 23-10 (acquired on: 03/06/13 10:02:07)

Production Current	Potential	Casing Pressure	Producing
Oil -*- BBL/D	-*- BBL/D	291.6 psi (g)	Casing % Liquid 91 %
Water -*- BBL/D	-*- BBL/D	Casing Pressure Buildup 0.372 psi	
Gas -*- Mscf/D	-*- Mscf/D	2.00 min	
IPR Method	Vogel	Gas/Liquid Interface Pressure 299.4 psi (g)	
PBHP/SBHP	-*-		
Production Efficiency	0.0		
Oil 40 deg API		Liquid Level Depth 1143.38 ft	
Water 1.05 Sp.Gr.H2O		Tubing Intake Depth 1234.75 ft	
Gas 0.64 Sp.Gr.AIR		Formation Depth 1210.00 ft	
Acoustic Velocity	1346.73 ft/s		
Formation Submergence			Tubing Intake 330.8 psi (g)
Total Gaseous Liquid Column HT (TVD)	91 ft		Producing BHP 319.6 psi (g)
Equivalent Gas Free Liquid HT (TVD)	86 ft		Static BHP 290.0 psi (g)




Group: Fish Creek Well: Stuart 23-10 (acquired on: 03/06/13 10:02:07)



Change in Pressure 0.37 psi PT 9098  
 Change in Time 2.00 min Range 0 - ? psi

Group: Fish Creek Well: Stuart 23-10 (acquired on: 03/06/13 10:02:07)



Acoustic Velocity 1346.73 ft/s Joints counted 26  
 Joints Per Second 21.2418 Jts/sec Joints to liquid level 36.0686  
 Depth to liquid level 1143.38 ft Filter Width 19.4592  
 Automatic Collar Count Yes Time to 1st Collar 0.272 1.496