



TEMPORARY ABANDONMENT WELL APPLICATION

OPERATOR: License# _____
 Name: _____
 Address 1: _____
 Address 2: _____
 City: _____ State: _____ Zip: _____ + _____
 Contact Person: _____
 Phone: (_____) _____
 Contact Person Email: _____
 Field Contact Person: _____
 Field Contact Person Phone: (_____) _____

API No. 15- _____
 Spot Description: _____
 _____ - _____ - _____ - _____ Sec. _____ Twp. _____ S. R. _____ E W
 _____ feet from N / S Line of Section
 _____ feet from E / W Line of Section
 GPS Location: Lat: _____, Long: _____
(e.g. xx.xxxxx) (e.g. -xxx.xxxxx)
 Datum: NAD27 NAD83 WGS84
 County: _____ Elevation: _____ GL KB
 Lease Name: _____ Well #: _____
 Well Type: (check one) Oil Gas OG WSW Other: _____
 SWD Permit #: _____ ENHR Permit #: _____
 Gas Storage Permit #: _____
 Spud Date: _____ Date Shut-In: _____

	Conductor	Surface	Production	Intermediate	Liner	Tubing
Size						
Setting Depth						
Amount of Cement						
Top of Cement						
Bottom of Cement						

Casing Fluid Level from Surface: _____ How Determined? _____ Date: _____
 Casing Squeeze(s): _____ to _____ w / _____ sacks of cement, _____ to _____ w / _____ sacks of cement. Date: _____
(top) (bottom) (top) (bottom)
 Do you have a valid Oil & Gas Lease? Yes No
 Depth and Type: Junk in Hole at _____ Tools in Hole at _____ Casing Leaks: Yes No Depth of casing leak(s): _____
(depth) (depth)
 Type Completion: ALT. I ALT. II Depth of: DV Tool: _____ w / _____ sacks of cement Port Collar: _____ w / _____ sack of cement
(depth) (depth)
 Packer Type: _____ Size: _____ Inch Set at: _____ Feet
 Total Depth: _____ Plug Back Depth: _____ Plug Back Method: _____

Geological Data:

Formation Name	Formation Top	Formation Base	Completion Information
1. _____	At: _____	to _____ Feet	Perforation Interval _____ to _____ Feet or Open Hole Interval _____ to _____ Feet
2. _____	At: _____	to _____ Feet	Perforation Interval _____ to _____ Feet or Open Hole Interval _____ to _____ Feet

UNDER PENALTY OF PERJURY I HEREBY ATTEST THAT THE INFORMATION CONTAINED HEREIN IS TRUE AND CORRECT TO THE BEST OF MY KNOWLEDGE

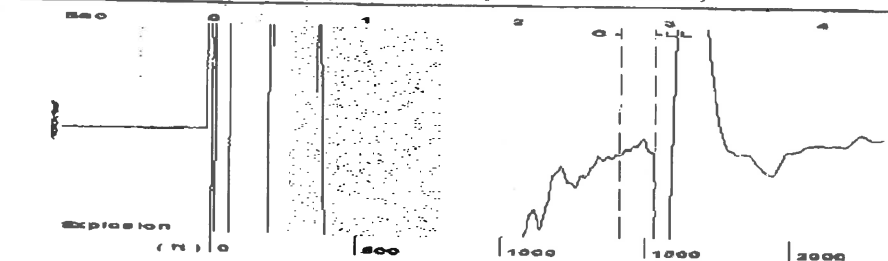
Submitted Electronically

Do NOT Write in This Space - KCC USE ONLY	Date Tested: _____	Results: _____	Date Plugged: _____	Date Repaired: _____	Date Put Back in Service: _____
	Review Completed by: _____ Comments: _____				
TA Approved: <input type="checkbox"/> Yes <input type="checkbox"/> Denied Date: _____					

Mail to the Appropriate KCC Conservation Office:

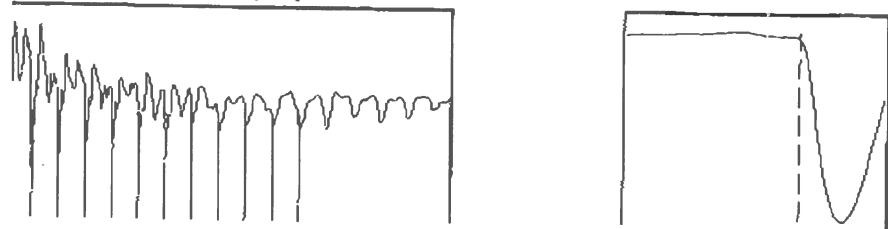
	KCC District Office #1 - 210 E. Frontview, Suite A, Dodge City, KS 67801	Phone 620.225.8888
	KCC District Office #2 / UPGS - 3450 N. Rock Road, Building 600, Suite 601, Wichita, KS 67226	Phone 316.630.4000
	KCC District Office #3 - 1500 SW Seventh Steet, Chanute, KS 66720	Phone 620.432.2300
	KCC District Office #4 - 2301 E. 13th Street, Hays, KS 67601-2651	Phone 785.625.0550

Group: Belpre Well: Breasing C 1-1 (acquired on: 04/16/13 09:13:31)



Filter Type High Pass Automatic Collar Count Yes Time 2.908 sec
 Manual Acoustic Velocity 1034.06 ft/s Manual JTS/sec 16.6945 Joints 49.3493 J/s
 Depth 1528.35 ft


[0.5 to 1.5 (Sec)]



Analysis Method: Automatic

Group: Belpre Well: Breasing C (-) (acquired on: 04/16/13 09:13:31)

Casing Pressure Buildup

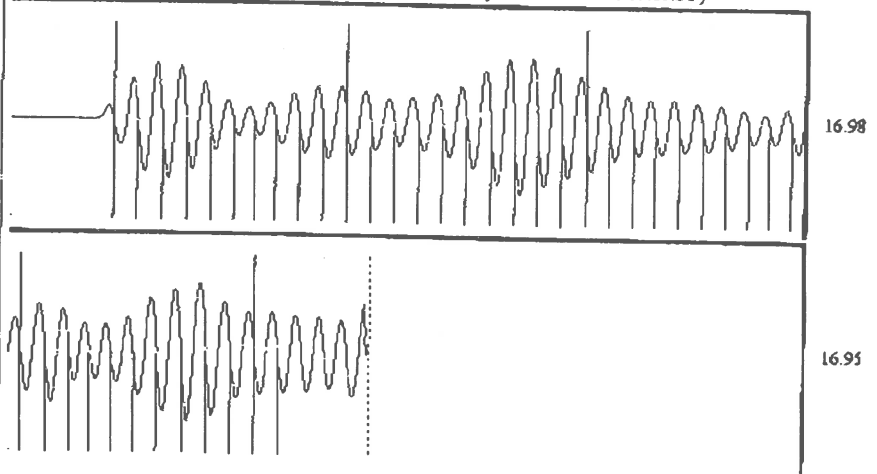


Change in Pressure -0.00 psi PT13440
 Change in Time 2.00 min Range 0 - 7 psi

Group: Belpre Well: Breasing C 1-1 (acquired on: 04/16/13 09:13:31)

Production Current Potential Oil - * - BBL/D Water - * - BBL/D Gas - * - Mscf/D	Casing Pressure 0.7 psi (g) Casing Pressure Buildup -0.001 psi 2.00 min Gas/Liquid Interface Pressure 1.5 psi (g)	Producing Annular Gas Flow 0 Mscf/D % Liquid 100 %
IPR Method Vogel PBHP/SBHP - * - Production Efficiency 0.0	Liquid Level Depth 1528.35 ft Pump Intake Depth 4275.00 ft Formation Depth 4274.00 ft	Pump Intake 907.3 psi (g) Producing BHP 906.9 psi (g) Static BHP - * - psi (g)
Oil 40 deg API Water 1.05 Sp.Gr. H2O Gas 0.92 Sp.Gr. AIR	Acoustic Velocity 1051.13 ft/s	
Formation Submergence Total Gaseous Liquid Column HT (TVD) 2747 ft Equivalent Gas Free Liquid HT (FVD) 2747 ft	Acoustic Test	

Group: Belpre Well: Breasing C 1-1 (acquired on: 04/16/13 09:13:31)



Acoustic Velocity 1051.13 ft/s Joints counted 41
 Joints Per Second 16.9702 J/s/sec Joints to liquid level 49.3493
 Depth to liquid level 1528.35 ft Filter Width 14.6945 18.6945
 Automatic Collar Count Yes Time to 1st Collar 0.264 2.68