



Confidentiality Requested:

Yes No

KANSAS CORPORATION COMMISSION 1137120
OIL & GAS CONSERVATION DIVISION

Form ACO-1

August 2013

Form must be Typed
Form must be Signed
All blanks must be Filled

WELL COMPLETION FORM
WELL HISTORY - DESCRIPTION OF WELL & LEASE

OPERATOR: License # _____

Name: _____

Address 1: _____

Address 2: _____

City: _____ State: _____ Zip: _____ + _____

Contact Person: _____

Phone: (_____) _____

CONTRACTOR: License # _____

Name: _____

Wellsite Geologist: _____

Purchaser: _____

Designate Type of Completion:

- New Well Re-Entry Workover
- Oil WSW SWD SIOW
- Gas D&A ENHR SIGW
- OG GSW Temp. Abd.
- CM (Coal Bed Methane)
- Cathodic Other (Core, Expl., etc.): _____

If Workover/Re-entry: Old Well Info as follows:

Operator: _____

Well Name: _____

Original Comp. Date: _____ Original Total Depth: _____

- Deepening Re-perf. Conv. to ENHR Conv. to SWD
- Plug Back Conv. to GSW Conv. to Producer
- Commingled Permit #: _____
- Dual Completion Permit #: _____
- SWD Permit #: _____
- ENHR Permit #: _____
- GSW Permit #: _____

Spud Date or Recompletion Date	Date Reached TD	Completion Date or Recompletion Date
-----------------------------------	-----------------	---

API No. 15 - _____

Spot Description: _____

_____ - _____ - _____ Sec. _____ Twp. _____ S. R. _____ East West

_____ Feet from North / South Line of Section

_____ Feet from East / West Line of Section

Footages Calculated from Nearest Outside Section Corner:

- NE NW SE SW

GPS Location: Lat: _____, Long: _____
(e.g. xx.xxxxx) (e.g. -xxx.xxxxx)

Datum: NAD27 NAD83 WGS84

County: _____

Lease Name: _____ Well #: _____

Field Name: _____

Producing Formation: _____

Elevation: Ground: _____ Kelly Bushing: _____

Total Vertical Depth: _____ Plug Back Total Depth: _____

Amount of Surface Pipe Set and Cemented at: _____ Feet

Multiple Stage Cementing Collar Used? Yes No

If yes, show depth set: _____ Feet

If Alternate II completion, cement circulated from: _____

feet depth to: _____ w/ _____ sx cmt.

Drilling Fluid Management Plan

(Data must be collected from the Reserve Pit)

Chloride content: _____ ppm Fluid volume: _____ bbls

Dewatering method used: _____

Location of fluid disposal if hauled offsite: _____

Operator Name: _____

Lease Name: _____ License #: _____

Quarter _____ Sec. _____ Twp. _____ S. R. _____ East West

County: _____ Permit #: _____

AFFIDAVIT

I am the affiant and I hereby certify that all requirements of the statutes, rules and regulations promulgated to regulate the oil and gas industry have been fully complied with and the statements herein are complete and correct to the best of my knowledge.

Submitted Electronically

KCC Office Use ONLY

- Confidentiality Requested
Date: _____
- Confidential Release Date: _____
- Wireline Log Received
- Geologist Report Received
- UIC Distribution
- ALT I II III Approved by: _____ Date: _____



1137120

Operator Name: _____ Lease Name: _____ Well #: _____

Sec. _____ Twp. _____ S. R. _____ East West County: _____

INSTRUCTIONS: Show important tops of formations penetrated. Detail all cores. Report all final copies of drill stems tests giving interval tested, time tool open and closed, flowing and shut-in pressures, whether shut-in pressure reached static level, hydrostatic pressures, bottom hole temperature, fluid recovery, and flow rates if gas to surface test, along with final chart(s). Attach extra sheet if more space is needed.

Final Radioactivity Log, Final Logs run to obtain Geophysical Data and Final Electric Logs must be emailed to kcc-well-logs@kcc.ks.gov. Digital electronic log files must be submitted in LAS version 2.0 or newer AND an image file (TIFF or PDF).

Drill Stem Tests Taken <input type="checkbox"/> Yes <input type="checkbox"/> No <i>(Attach Additional Sheets)</i> Samples Sent to Geological Survey <input type="checkbox"/> Yes <input type="checkbox"/> No Cores Taken <input type="checkbox"/> Yes <input type="checkbox"/> No Electric Log Run <input type="checkbox"/> Yes <input type="checkbox"/> No List All E. Logs Run: _____	<input type="checkbox"/> Log Formation (Top), Depth and Datum <input type="checkbox"/> Sample Name Top Datum
--	---

CASING RECORD <input type="checkbox"/> New <input type="checkbox"/> Used							
Report all strings set-conductor, surface, intermediate, production, etc.							
Purpose of String	Size Hole Drilled	Size Casing Set (In O.D.)	Weight Lbs. / Ft.	Setting Depth	Type of Cement	# Sacks Used	Type and Percent Additives

ADDITIONAL CEMENTING / SQUEEZE RECORD				
Purpose:	Depth Top Bottom	Type of Cement	# Sacks Used	Type and Percent Additives
<input type="checkbox"/> Perforate <input type="checkbox"/> Protect Casing <input type="checkbox"/> Plug Back TD <input type="checkbox"/> Plug Off Zone				

Did you perform a hydraulic fracturing treatment on this well? Yes No *(If No, skip questions 2 and 3)*

Does the volume of the total base fluid of the hydraulic fracturing treatment exceed 350,000 gallons? Yes No *(If No, skip question 3)*

Was the hydraulic fracturing treatment information submitted to the chemical disclosure registry? Yes No *(If No, fill out Page Three of the ACO-1)*

Shots Per Foot	PERFORATION RECORD - Bridge Plugs Set/Type Specify Footage of Each Interval Perforated	Acid, Fracture, Shot, Cement Squeeze Record <i>(Amount and Kind of Material Used)</i>	Depth

TUBING RECORD:	Size:	Set At:	Packer At:	Liner Run: <input type="checkbox"/> Yes <input type="checkbox"/> No
----------------	-------	---------	------------	---

Date of First, Resumed Production, SWD or ENHR.	Producing Method: <input type="checkbox"/> Flowing <input type="checkbox"/> Pumping <input type="checkbox"/> Gas Lift <input type="checkbox"/> Other <i>(Explain)</i> _____
---	--

Estimated Production Per 24 Hours	Oil Bbls.	Gas Mcf	Water Bbls.	Gas-Oil Ratio	Gravity

DISPOSITION OF GAS: <input type="checkbox"/> Vented <input type="checkbox"/> Sold <input type="checkbox"/> Used on Lease <i>(If vented, Submit ACO-18.)</i>	METHOD OF COMPLETION: <input type="checkbox"/> Open Hole <input type="checkbox"/> Perf. <input type="checkbox"/> Dually Comp. <input type="checkbox"/> Commingled <i>(Submit ACO-5)</i> <input type="checkbox"/> Other <i>(Specify)</i> _____	PRODUCTION INTERVAL: _____ _____
--	--	---

GENERAL INFORMATION

Client Information:

Company: MID CONTINENT

Contact:

Phone: Fax: e-mail:

Site Information:

Contact: LARRY NICHOLSON

Phone: Fax: e-mail:

Well Information:

Name: LUCKY JACK 25-1

Operator: MID CONTINENT

Location-Downhole:

Location-Surface: S27/15S/37W

Test Information:

Company: DIAMOND TESTING

Representative: JOHN RIEDL

Supervisor: LARRY NICHOLSON

Test Type: CONVENTIONAL Job Number: D1267

Test Unit:

Start Date: 2013/01/01 Start Time: 22:15:00

End Date: 2013/01/02 End Time: 07:30:00

Report Date: 2013/01/02 Prepared By: JOHN RIEDL

Qualified By: LARRY NICHOLSON

Remarks:

RECOVERY: 1800' WATER



DIAMOND TESTING
P.O. Box 157
HOISINGTON, KANSAS 67544
(800) 542-7313
DRILL-STEM TEST TICKET
FILE: _____

TIME ON: _____
TIME OFF: _____

Company _____ Lease & Well No. _____
Contractor _____ Charge to _____
Elevation _____ Formation _____ Effective Pay _____ Ft. Ticket No. _____
Date _____ Sec. _____ Twp. _____ S Range _____ W County _____ State **KANSAS**
Test Approved By _____ Diamond Representative _____

Formation Test No. _____ Interval Tested from _____ ft. to _____ ft. Total Depth _____ ft.
Packer Depth _____ ft. Size 6 3/4 in. Packer depth _____ ft. Size 6 3/4 in.
Packer Depth _____ ft. Size 6 3/4 in. Packer depth _____ ft. Size 6 3/4 in.
Depth of Selective Zone Set _____

Top Recorder Depth (Inside) _____ ft. Recorder Number _____ Cap. _____ P.S.I.
Bottom Recorder Depth (Outside) _____ ft. Recorder Number _____ Cap. _____ P.S.I.
Below Straddle Recorder Depth _____ ft. Recorder Number _____ Cap. _____ P.S.I.

Mud Type _____ Viscosity _____ Drill Collar Length _____ ft. I.D. 2 1/4 in.
Weight _____ Water Loss _____ cc. Weight Pipe Length _____ ft. I.D. 2 7/8 in.
Chlorides _____ P.P.M. Drill Pipe Length _____ ft. I.D. 3 1/2 in.
Jars: Make STERLING Serial Number _____ Test Tool Length _____ ft. Tool Size 3 1/2-IF in.
Did Well Flow? _____ Reversed Out _____ Anchor Length _____ ft. Size 4 1/2-FH in.
Main Hole Size 7 7/8 Tool Joint Size 4 1/2 in. Surface Choke Size 1 in. Bottom Choke Size 5/8 in.

Blow: 1st Open: _____
2nd Open: _____

Recovered _____ ft. of _____	Price Job Other Charges Insurance Total
Recovered _____ ft. of _____	
Recovered _____ ft. of _____	
Recovered _____ ft. of _____	
Recovered _____ ft. of _____	
Recovered _____ ft. of _____	
Remarks: _____	

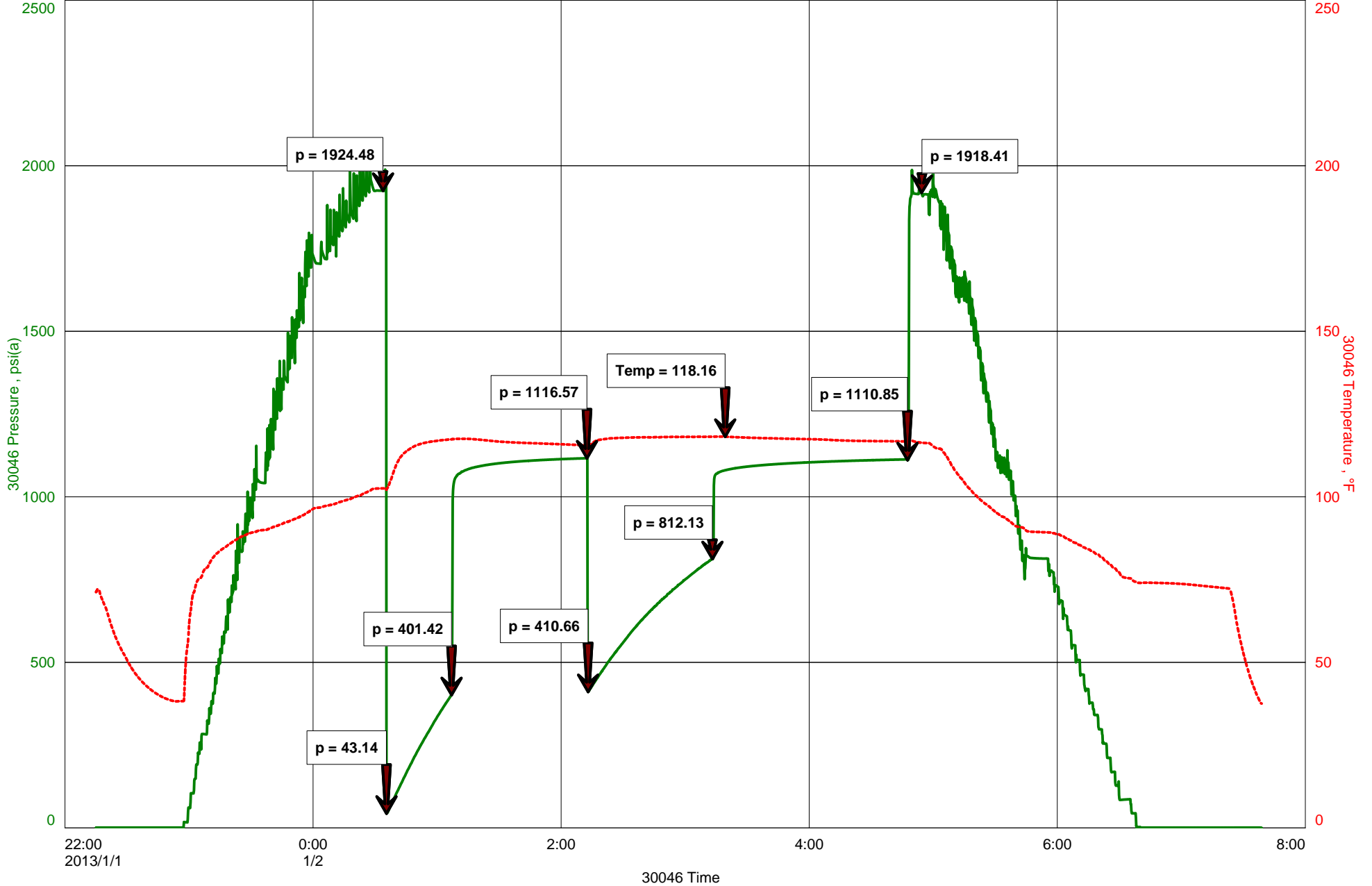
Time Set Packer(s) _____ A.M. P.M. Time Started Off Bottom _____ A.M. P.M. Maximum Temperature _____
Initial Hydrostatic Pressure..... (A) _____ P.S.I.
Initial Flow Period..... Minutes _____ (B) _____ P.S.I. to (C) _____ P.S.I.
Initial Closed In Period..... Minutes _____ (D) _____ P.S.I.
Final Flow Period..... Minutes _____ (E) _____ P.S.I. to (F) _____ P.S.I.
Final Closed In Period..... Minutes _____ (G) _____ P.S.I.
Final Hydrostatic Pressure..... (H) _____ P.S.I.

Diamond Testing shall not be liable for damages of any kind to the property or personnel of the one for whom a test is made or for any loss suffered or sustained, directly or indirectly, through the use of its equipment, or its statement or opinion concerning the result of any test. Tools lost or damaged in the hole shall be paid for at cost by the party for whom the test is made.

MID CONTINENT
Start Test Date: 2013/01/01
Final Test Date: 2013/01/02

LUCKY JACK 25-1
Formation: DST #1 LANSING "A"
Job Number: D1267

LUCKY JACK 25-1



GENERAL INFORMATION

Client Information:

Company: MID CONTINENT

Contact: RICHARD SAENZ

Phone: Fax: e-mail:

Site Information:

Contact: LARRY NICHOLSON

Phone: Fax: e-mail:

Well Information:

Name: LUCKYJACK 1-25

Operator: MID CONTINENT

Location-Downhole:

Location-Surface: /16S/37W

Test Information:

Company: DIAMOND TESTING

Representative: JOHN RIEDL

Supervisor: LARRY NICHOLSON

Test Type: CONVENTIONAL Job Number: D1268

Test Unit:

Start Date: 2012/01/02 Start Time: 19:40:00

End Date: 2012/01/03 End Time: 04:15:00

Report Date: 2912/01/03 Prepared By: JOHNRIEDL

Qualified By: LARRY NICHOLSON

Remarks:

RECOVERY: 900' WATER



DIAMOND TESTING
P.O. Box 157
HOISINGTON, KANSAS 67544
(800) 542-7313
DRILL-STEM TEST TICKET
FILE: _____

TIME ON: _____
TIME OFF: _____

Company _____ Lease & Well No. _____
Contractor _____ Charge to _____
Elevation _____ Formation _____ Effective Pay _____ Ft. Ticket No. _____
Date _____ Sec. _____ Twp. _____ S Range _____ W County _____ State **KANSAS**
Test Approved By _____ Diamond Representative _____

Formation Test No. _____ Interval Tested from _____ ft. to _____ ft. Total Depth _____ ft.
Packer Depth _____ ft. Size 6 3/4 in. Packer depth _____ ft. Size 6 3/4 in.
Packer Depth _____ ft. Size 6 3/4 in. Packer depth _____ ft. Size 6 3/4 in.
Depth of Selective Zone Set _____

Top Recorder Depth (Inside) _____ ft. Recorder Number _____ Cap. _____ P.S.I.
Bottom Recorder Depth (Outside) _____ ft. Recorder Number _____ Cap. _____ P.S.I.
Below Straddle Recorder Depth _____ ft. Recorder Number _____ Cap. _____ P.S.I.

Mud Type _____ Viscosity _____ Drill Collar Length _____ ft. I.D. 2 1/4 in.
Weight _____ Water Loss _____ cc. Weight Pipe Length _____ ft. I.D. 2 7/8 in.
Chlorides _____ P.P.M. Drill Pipe Length _____ ft. I.D. 3 1/2 in.
Jars: Make STERLING Serial Number _____ Test Tool Length _____ ft. Tool Size 3 1/2-IF in.
Did Well Flow? _____ Reversed Out _____ Anchor Length _____ ft. Size 4 1/2-FH in.
Main Hole Size 7 7/8 Tool Joint Size 4 1/2 in. Surface Choke Size 1 in. Bottom Choke Size 5/8 in.

Blow: 1st Open: _____
2nd Open: _____

Recovered _____ ft. of _____	
Recovered _____ ft. of _____	
Recovered _____ ft. of _____	
Recovered _____ ft. of _____	
Recovered _____ ft. of _____	Price Job
Recovered _____ ft. of _____	Other Charges
Remarks: _____	Insurance
	Total

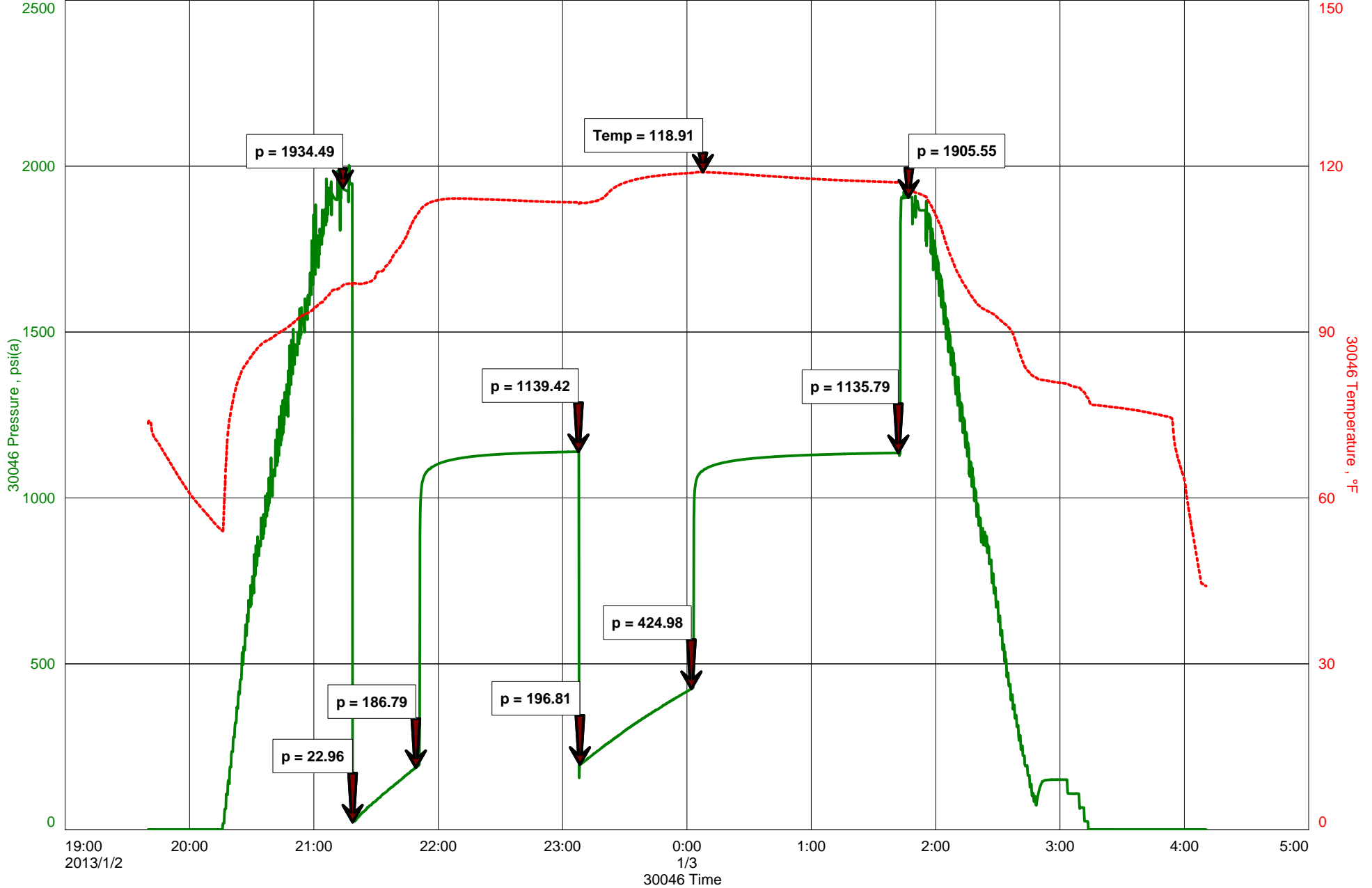
Time Set Packer(s) _____ A.M. P.M. Time Started Off Bottom _____ A.M. P.M. Maximum Temperature _____
Initial Hydrostatic Pressure..... (A) _____ P.S.I.
Initial Flow Period..... Minutes _____ (B) _____ P.S.I. to (C) _____ P.S.I.
Initial Closed In Period..... Minutes _____ (D) _____ P.S.I.
Final Flow Period..... Minutes _____ (E) _____ P.S.I. to (F) _____ P.S.I.
Final Closed In Period..... Minutes _____ (G) _____ P.S.I.
Final Hydrostatic Pressure..... (H) _____ P.S.I.

Diamond Testing shall not be liable for damages of any kind to the property or personnel of the one for whom a test is made or for any loss suffered or sustained, directly or indirectly, through the use of its equipment, or its statement or opinion concerning the result of any test. Tools lost or damaged in the hole shall be paid for at cost by the party for whom the test is made.

MID CONTINENT
Start Test Date: 2012/01/02
Final Test Date: 2012/01/03

LUCKYJACK 1-25
Formation: DST #2 LANSING
Job Number: D1268

LUCKY JACK 1-25



GENERAL INFORMATION

Client Information:

Company: MID CONTINENT

Contact: RICHARD SAENZ

Phone: Fax: e-mail:

Site Information:

Contact: LARRY NICHOLSON

Phone: Fax: e-mail:

Well Information:

Name: LUCKY JACK 1-25

Operator: MID CONTINENT

Location-Downhole:

Location-Surface: S25/16S/37W

Test Information:

Company: DIAMOND TESTING

Representative: JOHN RIEDL

Supervisor: LARRY NICHOLSON

Test Type: CONVENTIONAL Job Number: D1269

Test Unit:

Start Date: 2012/01/03 Start Time: 16:50:00

End Date: 2012/01/04 End Time: 00:50:00

Report Date: 2012/01/04 Prepared By: JOHN RIEDL

Qualified By: LARRY NICHOLSON

Remarks:

RECOVERY: 140' MUDDY WATER\tab



DIAMOND TESTING
P.O. Box 157
HOISINGTON, KANSAS 67544
(800) 542-7313
DRILL-STEM TEST TICKET
FILE: _____

TIME ON: _____
TIME OFF: _____

Company _____ Lease & Well No. _____
Contractor _____ Charge to _____
Elevation _____ Formation _____ Effective Pay _____ Ft. Ticket No. _____
Date _____ Sec. _____ Twp. _____ S Range _____ W County _____ State **KANSAS**
Test Approved By _____ Diamond Representative _____

Formation Test No. _____ Interval Tested from _____ ft. to _____ ft. Total Depth _____ ft.
Packer Depth _____ ft. Size 6 3/4 in. Packer depth _____ ft. Size 6 3/4 in.
Packer Depth _____ ft. Size 6 3/4 in. Packer depth _____ ft. Size 6 3/4 in.
Depth of Selective Zone Set _____

Top Recorder Depth (Inside) _____ ft. Recorder Number _____ Cap. _____ P.S.I.
Bottom Recorder Depth (Outside) _____ ft. Recorder Number _____ Cap. _____ P.S.I.
Below Straddle Recorder Depth _____ ft. Recorder Number _____ Cap. _____ P.S.I.

Mud Type _____ Viscosity _____ Drill Collar Length _____ ft. I.D. 2 1/4 in.
Weight _____ Water Loss _____ cc. Weight Pipe Length _____ ft. I.D. 2 7/8 in.
Chlorides _____ P.P.M. Drill Pipe Length _____ ft. I.D. 3 1/2 in.
Jars: Make STERLING Serial Number _____ Test Tool Length _____ ft. Tool Size 3 1/2-IF in.
Did Well Flow? _____ Reversed Out _____ Anchor Length _____ ft. Size 4 1/2-FH in.
Main Hole Size 7 7/8 Tool Joint Size 4 1/2 in. Surface Choke Size 1 in. Bottom Choke Size 5/8 in.

Blow: 1st Open: _____
2nd Open: _____

Recovered _____ ft. of _____	
Recovered _____ ft. of _____	
Recovered _____ ft. of _____	
Recovered _____ ft. of _____	
Recovered _____ ft. of _____	Price Job
Recovered _____ ft. of _____	Other Charges
Remarks: _____	Insurance
	Total

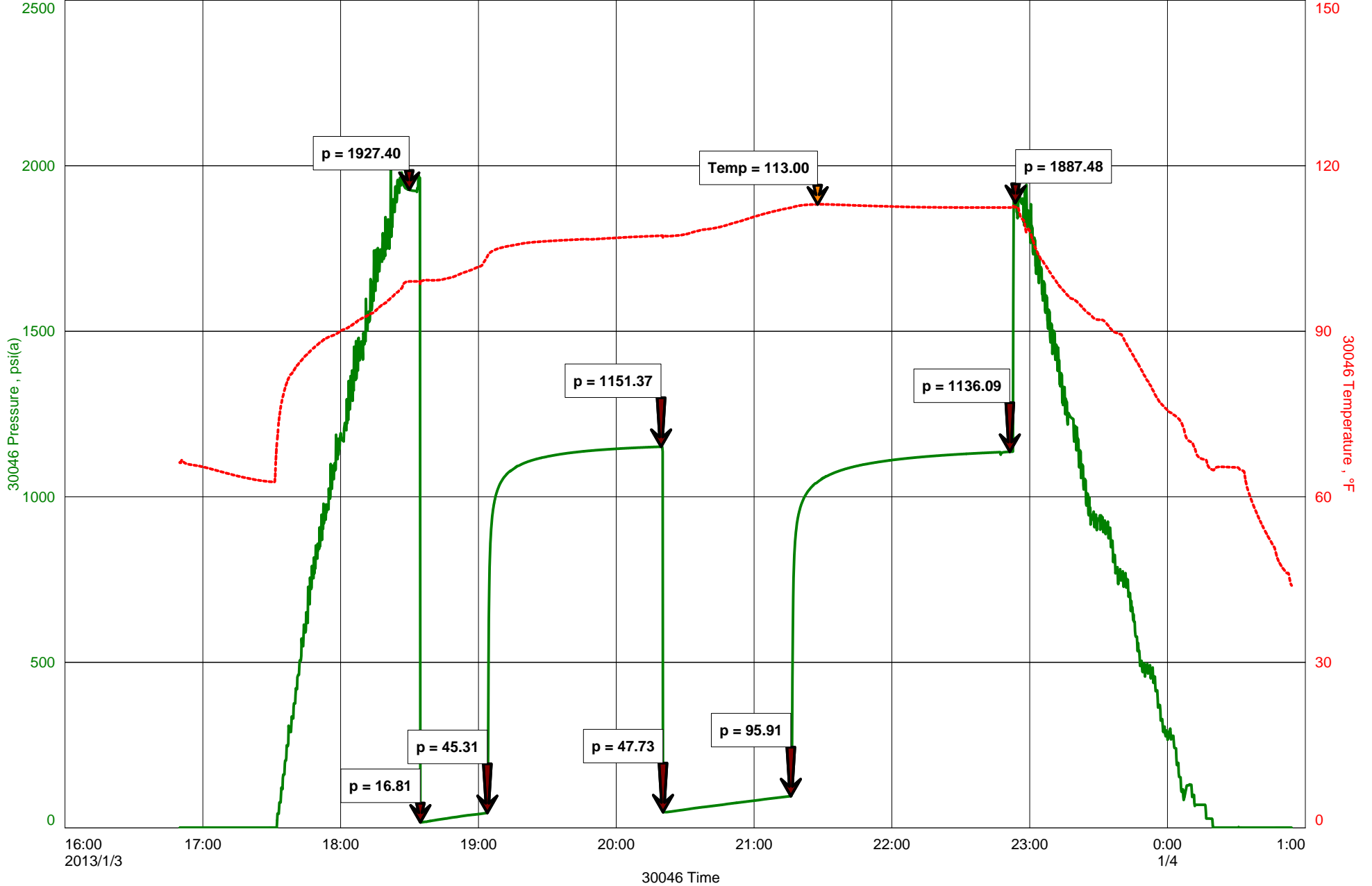
Time Set Packer(s) _____ A.M. P.M. Time Started Off Bottom _____ A.M. P.M. Maximum Temperature _____
Initial Hydrostatic Pressure..... (A) _____ P.S.I.
Initial Flow Period..... Minutes _____ (B) _____ P.S.I. to (C) _____ P.S.I.
Initial Closed In Period..... Minutes _____ (D) _____ P.S.I.
Final Flow Period..... Minutes _____ (E) _____ P.S.I. to (F) _____ P.S.I.
Final Closed In Period..... Minutes _____ (G) _____ P.S.I.
Final Hydrostatic Pressure..... (H) _____ P.S.I.

Diamond Testing shall not be liable for damages of any kind to the property or personnel of the one for whom a test is made or for any loss suffered or sustained, directly or indirectly, through the use of its equipment, or its statement or opinion concerning the result of any test. Tools lost or damaged in the hole shall be paid for at cost by the party for whom the test is made.

MID CONTINENT
Start Test Date: 2012/01/03
Final Test Date: 2012/01/04

LUCKY JACK 1-25
Formation: DST #2 LANSING 70'+90'
Job Number: D1269

LUCKY JACK 1-25



GENERAL INFORMATION

Client Information:

Company: MID CONTINENT

Contact: RICARD SAENZ

Phone: Fax: e-mail:

Site Information:

Contact: LARRY NICHOLSON

Phone: Fax: e-mail:

Well Information:

Name: LUCKY JACK 1-25

Operator: MID CONTINENT

Location-Downhole:

Location-Surface: S25/16S/37W

Test Information:

Company: DIAMOND TESTING

Representative: JOHN RIEDL

Supervisor: LARRY NICHOLSON

Test Type: CONVENTIONAL Job Number: D1270

Test Unit:

Start Date: 2012/01/04 Start Time: 23:00:00

End Date: 2012/01/05 End Time: 07:00:00

Report Date: 2012/01/05 Prepared By: JOHN RIEDL

Qualified By: LARRY NICHOLSON

Remarks:

RECOVERY: 600' SLIGHTLY MUD CUT WATER



DIAMOND TESTING
P.O. Box 157
HOISINGTON, KANSAS 67544
(800) 542-7313
DRILL-STEM TEST TICKET
FILE: _____

TIME ON: _____
TIME OFF: _____

Company _____ Lease & Well No. _____
Contractor _____ Charge to _____
Elevation _____ Formation _____ Effective Pay _____ Ft. Ticket No. _____
Date _____ Sec. _____ Twp. _____ S Range _____ W County _____ State **KANSAS**
Test Approved By _____ Diamond Representative _____

Formation Test No. _____ Interval Tested from _____ ft. to _____ ft. Total Depth _____ ft.
Packer Depth _____ ft. Size 6 3/4 in. Packer depth _____ ft. Size 6 3/4 in.
Packer Depth _____ ft. Size 6 3/4 in. Packer depth _____ ft. Size 6 3/4 in.
Depth of Selective Zone Set _____

Top Recorder Depth (Inside) _____ ft. Recorder Number _____ Cap. _____ P.S.I.
Bottom Recorder Depth (Outside) _____ ft. Recorder Number _____ Cap. _____ P.S.I.
Below Straddle Recorder Depth _____ ft. Recorder Number _____ Cap. _____ P.S.I.

Mud Type _____ Viscosity _____ Drill Collar Length _____ ft. I.D. 2 1/4 in.
Weight _____ Water Loss _____ cc. Weight Pipe Length _____ ft. I.D. 2 7/8 in.
Chlorides _____ P.P.M. Drill Pipe Length _____ ft. I.D. 3 1/2 in.
Jars: Make STERLING Serial Number _____ Test Tool Length _____ ft. Tool Size 3 1/2-IF in.
Did Well Flow? _____ Reversed Out _____ Anchor Length _____ ft. Size 4 1/2-FH in.
Main Hole Size 7 7/8 Tool Joint Size 4 1/2 in. Surface Choke Size 1 in. Bottom Choke Size 5/8 in.

Blow: 1st Open: _____
2nd Open: _____

Recovered _____ ft. of _____	Price Job Other Charges Insurance Total
Recovered _____ ft. of _____	
Recovered _____ ft. of _____	
Recovered _____ ft. of _____	
Recovered _____ ft. of _____	
Recovered _____ ft. of _____	
Remarks: _____	

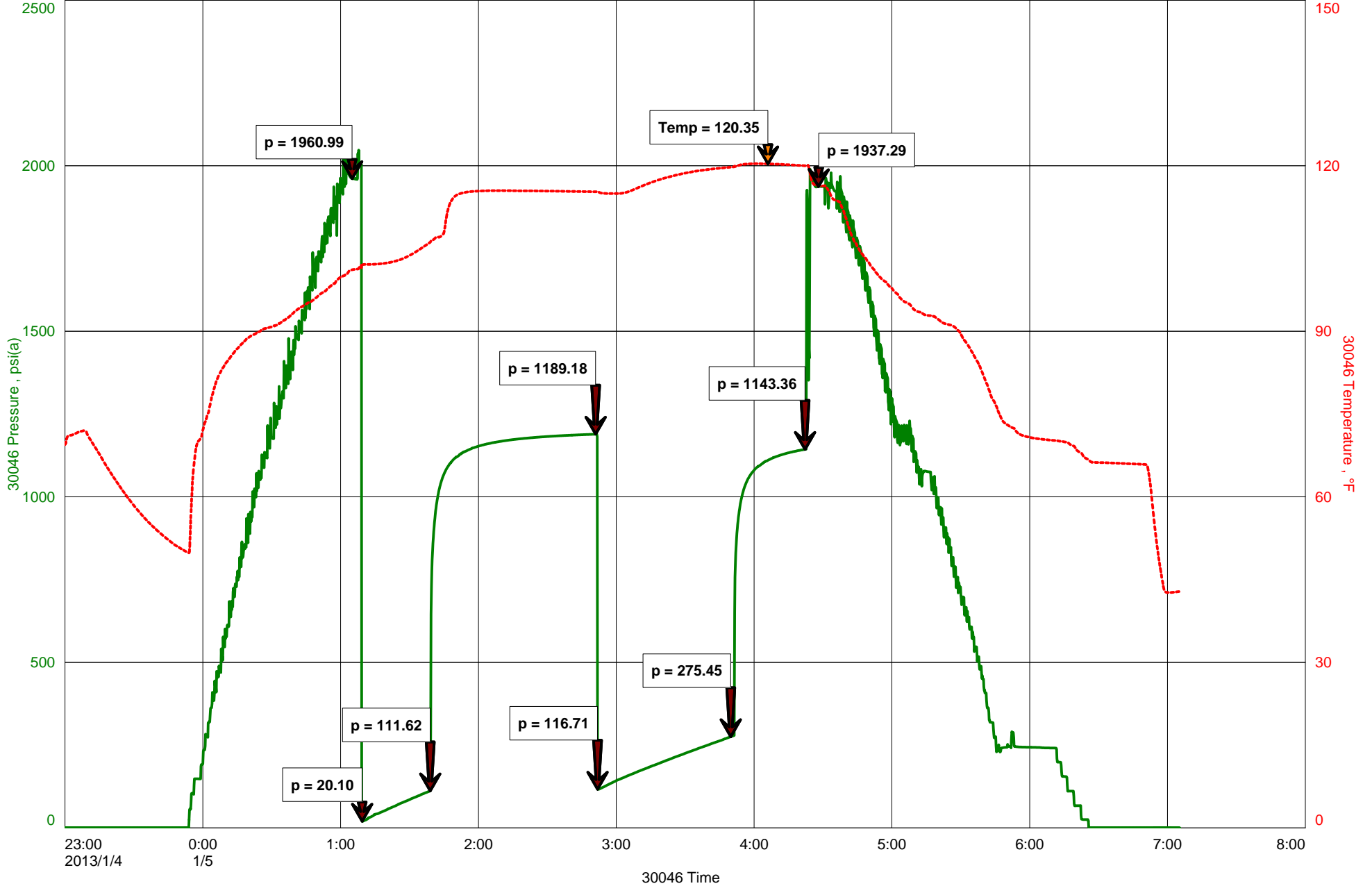
Time Set Packer(s) _____ A.M. P.M. Time Started Off Bottom _____ A.M. P.M. Maximum Temperature _____
Initial Hydrostatic Pressure..... (A) _____ P.S.I.
Initial Flow Period..... Minutes _____ (B) _____ P.S.I. to (C) _____ P.S.I.
Initial Closed In Period..... Minutes _____ (D) _____ P.S.I.
Final Flow Period..... Minutes _____ (E) _____ P.S.I. to (F) _____ P.S.I.
Final Closed In Period..... Minutes _____ (G) _____ P.S.I.
Final Hydrostatic Pressure..... (H) _____ P.S.I.

Diamond Testing shall not be liable for damages of any kind to the property or personnel of the one for whom a test is made or for any loss suffered or sustained, directly or indirectly, through the use of its equipment, or its statement or opinion concerning the result of any test. Tools lost or damaged in the hole shall be paid for at cost by the party for whom the test is made.

MID CONTINENT
Start Test Date: 2012/01/04
Final Test Date: 2012/01/05

LUCKY JACK 1-25
Formation: DST #4 LANSING 140'
Job Number: D1270

LUCKY JACK 1-25



GENERAL INFORMATION

Client Information:

Company: MID CONTINENT

Contact: RICHARD SAENZ

Phone: Fax: e-mail:

Site Information:

Contact: LARRY NICHOLSON

Phone: Fax: e-mail:

Well Information:

Name: LUCKY JACK 1-25

Operator: MID CONTINENT

Location-Downhole:

Location-Surface: S25/16S/37W

Test Information:

Company: DIAMOND TESTING

Representative: JOHN RIEDL

Supervisor: LARRY NICHOLSON

Test Type: CONVENTIONAL Job Number: D1271

Test Unit:

Start Date: 2013/01/06 Start Time: 00:01:00

End Date: 2013/01/06 End Time: 09:20:00

Report Date: 2013/01/06 Prepared By: JOHN RIEDL

Qualified By: LARRY NICHOLSON

Remarks:

RECOVERY: 2600' WATER



DIAMOND TESTING
P.O. Box 157
HOISINGTON, KANSAS 67544
(800) 542-7313
DRILL-STEM TEST TICKET
FILE: _____

TIME ON: _____
TIME OFF: _____

Company _____ Lease & Well No. _____
Contractor _____ Charge to _____
Elevation _____ Formation _____ Effective Pay _____ Ft. Ticket No. _____
Date _____ Sec. _____ Twp. _____ S Range _____ W County _____ State **KANSAS**
Test Approved By _____ Diamond Representative _____

Formation Test No. _____ Interval Tested from _____ ft. to _____ ft. Total Depth _____ ft.
Packer Depth _____ ft. Size 6 3/4 in. Packer depth _____ ft. Size 6 3/4 in.
Packer Depth _____ ft. Size 6 3/4 in. Packer depth _____ ft. Size 6 3/4 in.
Depth of Selective Zone Set _____

Top Recorder Depth (Inside) _____ ft. Recorder Number _____ Cap. _____ P.S.I.
Bottom Recorder Depth (Outside) _____ ft. Recorder Number _____ Cap. _____ P.S.I.
Below Straddle Recorder Depth _____ ft. Recorder Number _____ Cap. _____ P.S.I.

Mud Type _____ Viscosity _____ Drill Collar Length _____ ft. I.D. 2 1/4 in.
Weight _____ Water Loss _____ cc. Weight Pipe Length _____ ft. I.D. 2 7/8 in.
Chlorides _____ P.P.M. Drill Pipe Length _____ ft. I.D. 3 1/2 in.
Jars: Make STERLING Serial Number _____ Test Tool Length _____ ft. Tool Size 3 1/2-IF in.
Did Well Flow? _____ Reversed Out _____ Anchor Length _____ ft. Size 4 1/2-FH in.
Main Hole Size 7 7/8 Tool Joint Size 4 1/2 in. Surface Choke Size 1 in. Bottom Choke Size 5/8 in.

Blow: 1st Open: _____
2nd Open: _____

Recovered _____ ft. of _____	Price Job Other Charges Insurance Total
Recovered _____ ft. of _____	
Recovered _____ ft. of _____	
Recovered _____ ft. of _____	
Recovered _____ ft. of _____	
Recovered _____ ft. of _____	
Remarks: _____	

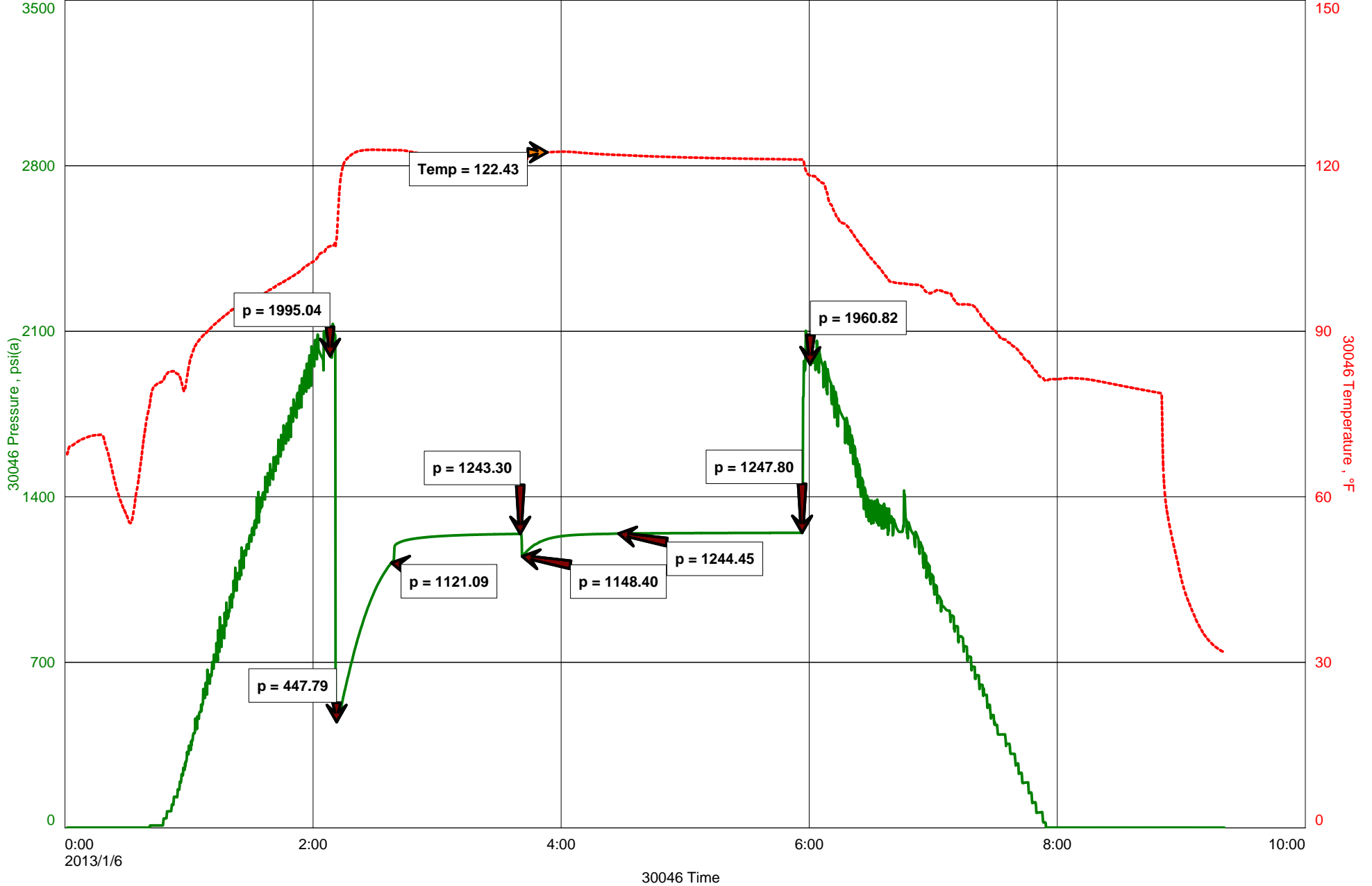
Time Set Packer(s) _____ A.M. P.M. Time Started Off Bottom _____ A.M. P.M. Maximum Temperature _____
Initial Hydrostatic Pressure..... (A) _____ P.S.I.
Initial Flow Period..... Minutes _____ (B) _____ P.S.I. to (C) _____ P.S.I.
Initial Closed In Period..... Minutes _____ (D) _____ P.S.I.
Final Flow Period..... Minutes _____ (E) _____ P.S.I. to (F) _____ P.S.I.
Final Closed In Period..... Minutes _____ (G) _____ P.S.I.
Final Hydrostatic Pressure..... (H) _____ P.S.I.

Diamond Testing shall not be liable for damages of any kind to the property or personnel of the one for whom a test is made or for any loss suffered or sustained, directly or indirectly, through the use of its equipment, or its statement or opinion concerning the result of any test. Tools lost or damaged in the hole shall be paid for at cost by the party for whom the test is made.

MID CONTINENT
Start Test Date: 2013/01/06
Final Test Date: 2013/01/06

LUCKY JACK 1-25
Formation: DST #5 LANSING 200'
Job Number: D1271

LUCKY JACK 1-25



GENERAL INFORMATION

Client Information:

Company: MID CONTINENT

Contact: RICHARD SAENZ

Phone: Fax: e-mail:

Site Information:

Contact: LARRY NICHOLSON

Phone: Fax: e-mail:

Well Information:

Name: LUCKY JACK 1-25

Operator: MID CONTINENT

Location-Downhole:

Location-Surface: S25/16S/37W

Test Information:

Company: DIAMOND TESTING

Representative: JOHN RIEDL

Supervisor: LARRY NICHOLSON

Test Type: CONVENTIONAL Job Number: D1272

Test Unit:

Start Date: 2013/01/06 Start Time: 22:30:00

End Date: 2013/01/07 End Time: 08:00:00

Report Date: 2013/01/07 Prepared By: JOHN RIEDL

Remarks: Qualified By: LARRY NICHOLSON

RECOVERY: 90' SLIGHTLY GAS+WATER CUT OIL, 250' GAS+OIL CUT WATER
600' VERY SLIGHTLY OIL CUT WATER, 1900' WATER



DIAMOND TESTING
P.O. Box 157
HOISINGTON, KANSAS 67544
(800) 542-7313
DRILL-STEM TEST TICKET
FILE: _____

TIME ON: _____
TIME OFF: _____

Company _____ Lease & Well No. _____
Contractor _____ Charge to _____
Elevation _____ Formation _____ Effective Pay _____ Ft. Ticket No. _____
Date _____ Sec. _____ Twp. _____ S Range _____ W County _____ State **KANSAS**
Test Approved By _____ Diamond Representative _____

Formation Test No. _____ Interval Tested from _____ ft. to _____ ft. Total Depth _____ ft.
Packer Depth _____ ft. Size 6 3/4 in. Packer depth _____ ft. Size 6 3/4 in.
Packer Depth _____ ft. Size 6 3/4 in. Packer depth _____ ft. Size 6 3/4 in.
Depth of Selective Zone Set _____

Top Recorder Depth (Inside) _____ ft. Recorder Number _____ Cap. _____ P.S.I.
Bottom Recorder Depth (Outside) _____ ft. Recorder Number _____ Cap. _____ P.S.I.
Below Straddle Recorder Depth _____ ft. Recorder Number _____ Cap. _____ P.S.I.

Mud Type _____ Viscosity _____ Drill Collar Length _____ ft. I.D. 2 1/4 in.
Weight _____ Water Loss _____ cc. Weight Pipe Length _____ ft. I.D. 2 7/8 in.
Chlorides _____ P.P.M. Drill Pipe Length _____ ft. I.D. 3 1/2 in.
Jars: Make STERLING Serial Number _____ Test Tool Length _____ ft. Tool Size 3 1/2-IF in.
Did Well Flow? _____ Reversed Out _____ Anchor Length _____ ft. Size 4 1/2-FH in.
Main Hole Size 7 7/8 Tool Joint Size 4 1/2 in. Surface Choke Size 1 in. Bottom Choke Size 5/8 in.

Blow: 1st Open: _____
2nd Open: _____

Recovered _____ ft. of _____	
Recovered _____ ft. of _____	
Recovered _____ ft. of _____	
Recovered _____ ft. of _____	
Recovered _____ ft. of _____	Price Job
Recovered _____ ft. of _____	Other Charges
Remarks: _____	Insurance
	Total

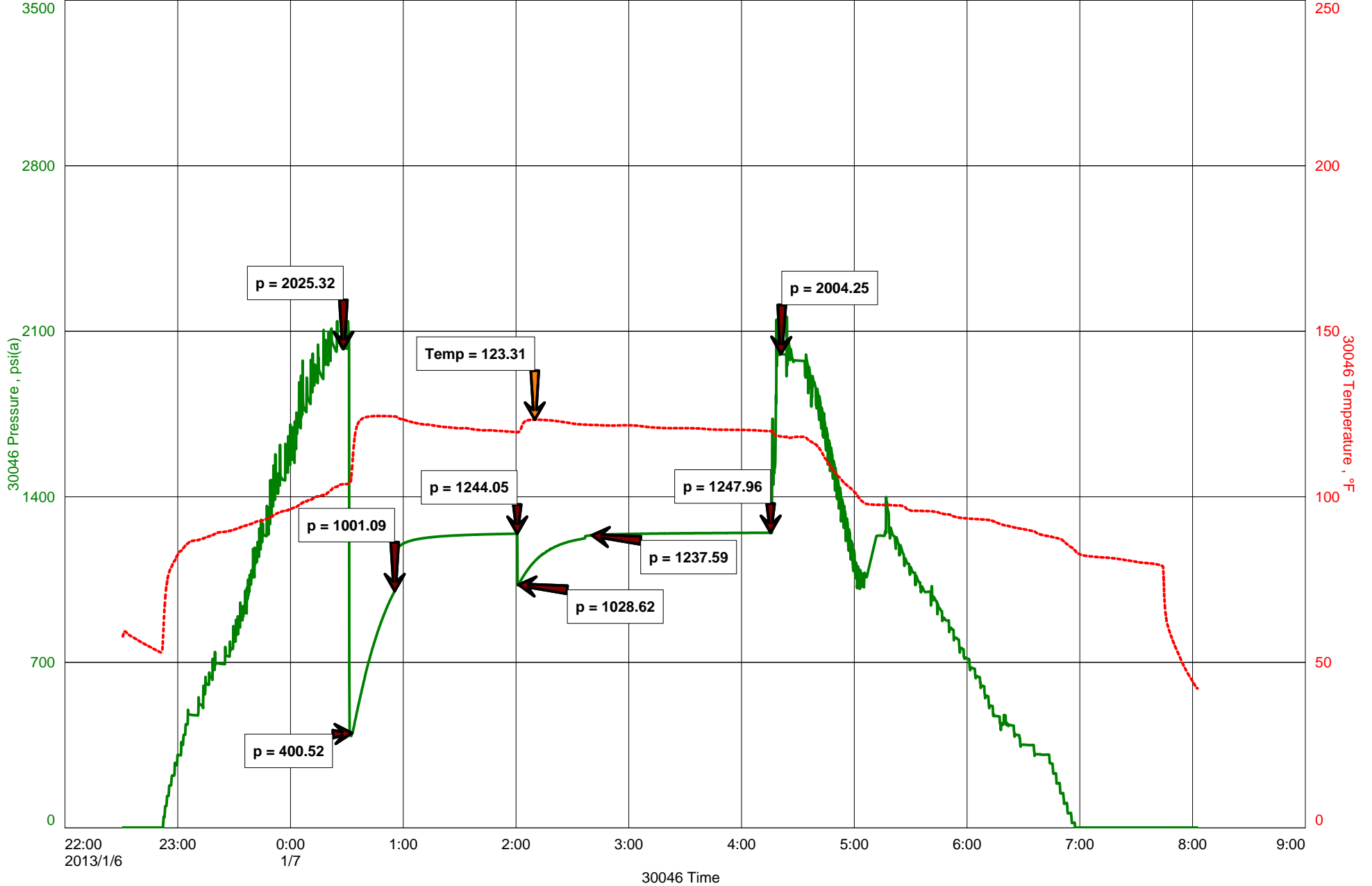
Time Set Packer(s) _____ A.M. P.M. Time Started Off Bottom _____ A.M. P.M. Maximum Temperature _____
Initial Hydrostatic Pressure..... (A) _____ P.S.I.
Initial Flow Period..... Minutes _____ (B) _____ P.S.I. to (C) _____ P.S.I.
Initial Closed In Period..... Minutes _____ (D) _____ P.S.I.
Final Flow Period..... Minutes _____ (E) _____ P.S.I. to (F) _____ P.S.I.
Final Closed In Period..... Minutes _____ (G) _____ P.S.I.
Final Hydrostatic Pressure..... (H) _____ P.S.I.

Diamond Testing shall not be liable for damages of any kind to the property or personnel of the one for whom a test is made or for any loss suffered or sustained, directly or indirectly, through the use of its equipment, or its statement or opinion concerning the result of any test. Tools lost or damaged in the hole shall be paid for at cost by the party for whom the test is made.

MID CONTINENT
Start Test Date: 2013/01/06
Final Test Date: 2013/01/07

LUCKY JACK 1-25
Formation: DST #6 220', PLEASANTON
Job Number: D1272

LUCKY JACK 1-25



GENERAL INFORMATION

Client Information:

Company: MID CONTINENT

Contact: RICHARD SAENZ

Phone: Fax: e-mail:

Site Information:

Contact: LARRY NICHOLSON

Phone: Fax: e-mail:

Well Information:

Name: LUCKY JACK 1-25

Operator: MID CONTINENT

Location-Downhole:

Location-Surface: S25/16S/37W

Test Information:

Company: DIAMOND TESTING

Representative: JOHN RIEDL

Supervisor: LARRY NICHOLSON

Test Type: CONVENTIONAL Job Number: D1274

Test Unit:

Start Date: 2013/01/07 Start Time: 08:40:00

End Date: 2013/01/07 End Time: 18:00:00

Report Date: 2013/01/07 Prepared By: JOHN RIEDL

Remarks: Qualified By: LARRY NICHOLSON

RECOVERY: 80' GAS CUT OIL,520'VERY SLIGHTLY OIL CUT GASSY WATER, 2200' WATER



DIAMOND TESTING
P.O. Box 157
HOISINGTON, KANSAS 67544
(800) 542-7313
DRILL-STEM TEST TICKET
FILE: _____

TIME ON: _____
TIME OFF: _____

Company _____ Lease & Well No. _____
Contractor _____ Charge to _____
Elevation _____ Formation _____ Effective Pay _____ Ft. Ticket No. _____
Date _____ Sec. _____ Twp. _____ S Range _____ W County _____ State **KANSAS**
Test Approved By _____ Diamond Representative _____

Formation Test No. _____ Interval Tested from _____ ft. to _____ ft. Total Depth _____ ft.
Packer Depth _____ ft. Size 6 3/4 in. Packer depth _____ ft. Size 6 3/4 in.
Packer Depth _____ ft. Size 6 3/4 in. Packer depth _____ ft. Size 6 3/4 in.
Depth of Selective Zone Set _____

Top Recorder Depth (Inside) _____ ft. Recorder Number _____ Cap. _____ P.S.I.
Bottom Recorder Depth (Outside) _____ ft. Recorder Number _____ Cap. _____ P.S.I.
Below Straddle Recorder Depth _____ ft. Recorder Number _____ Cap. _____ P.S.I.

Mud Type _____ Viscosity _____ Drill Collar Length _____ ft. I.D. 2 1/4 in.
Weight _____ Water Loss _____ cc. Weight Pipe Length _____ ft. I.D. 2 7/8 in.
Chlorides _____ P.P.M. Drill Pipe Length _____ ft. I.D. 3 1/2 in.
Jars: Make STERLING Serial Number _____ Test Tool Length _____ ft. Tool Size 3 1/2-IF in.
Did Well Flow? _____ Reversed Out _____ Anchor Length _____ ft. Size 4 1/2-FH in.
Main Hole Size 7 7/8 Tool Joint Size 4 1/2 in. Surface Choke Size 1 in. Bottom Choke Size 5/8 in.

Blow: 1st Open: _____
2nd Open: _____

Recovered _____ ft. of _____	
Recovered _____ ft. of _____	
Recovered _____ ft. of _____	
Recovered _____ ft. of _____	
Recovered _____ ft. of _____	Price Job
Recovered _____ ft. of _____	Other Charges
Remarks: _____	Insurance
	Total

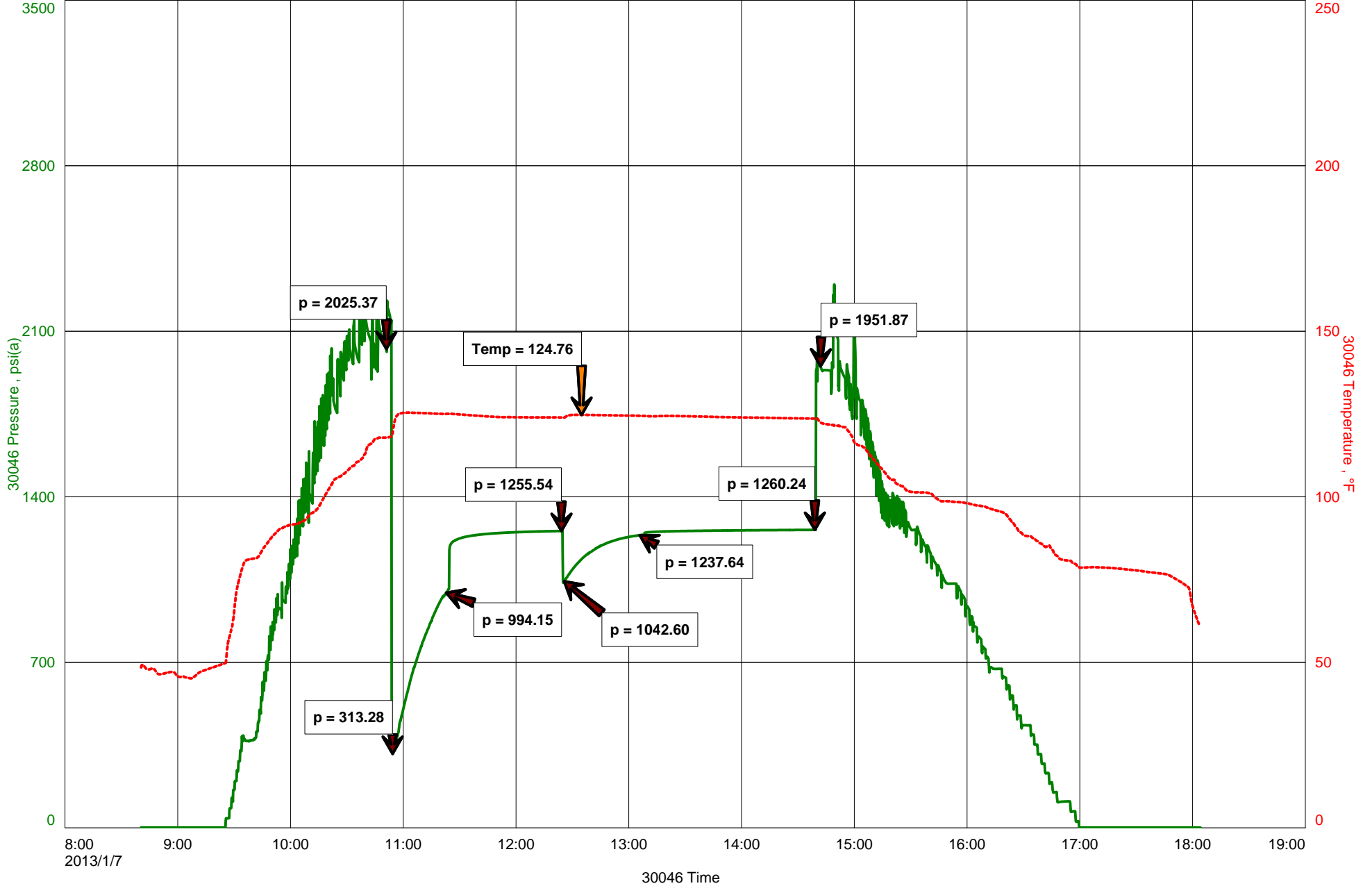
Time Set Packer(s) _____ A.M. P.M. Time Started Off Bottom _____ A.M. P.M. Maximum Temperature _____
Initial Hydrostatic Pressure..... (A) _____ P.S.I.
Initial Flow Period..... Minutes _____ (B) _____ P.S.I. to (C) _____ P.S.I.
Initial Closed In Period..... Minutes _____ (D) _____ P.S.I.
Final Flow Period..... Minutes _____ (E) _____ P.S.I. to (F) _____ P.S.I.
Final Closed In Period..... Minutes _____ (G) _____ P.S.I.
Final Hydrostatic Pressure..... (H) _____ P.S.I.

Diamond Testing shall not be liable for damages of any kind to the property or personnel of the one for whom a test is made or for any loss suffered or sustained, directly or indirectly, through the use of its equipment, or its statement or opinion concerning the result of any test. Tools lost or damaged in the hole shall be paid for at cost by the party for whom the test is made.

MID CONTINENT
Start Test Date: 2013/01/07
Final Test Date: 2013/01/07

LUCKY JACK 1-25
Formation: DST #7 PLEASANTON
Job Number: D1274

LUCKY JACK 1-25



GENERAL INFORMATION

Client Information:

Company: MID CONTINENT

Contact: RICHARD SAENZ

Phone: Fax: e-mail:

Site Information:

Contact: LARRYNICHOLSON

Phone: Fax: e-mail:

Well Information:

Name: LUCKY JACK 1-25

Operator: MID CONTINENT

Location-Downhole:

Location-Surface: S25/16S/37W

Test Information:

Company: DIAMOND TESTING

Representative: JOHN RIEDL

Supervisor: LARRY NICHOLSON

Test Type: CONVENTIONAL Job Number: D1275

Test Unit:

Start Date: 2013/01/08 Start Time: 07:00:00

End Date: 2013/01/08 End Time: 15:10:00

Report Date: 2013/01/08 Prepared By: JOHN RIEDL

Remarks: Qualified By: LARRY NICHOLSON

RECOVERY: 210' GAS IN PIPE, 90, GAS CUT OIL, 60' GAS+MUD CUT OIL



DIAMOND TESTING
P.O. Box 157
HOISINGTON, KANSAS 67544
(800) 542-7313
DRILL-STEM TEST TICKET
FILE: _____

TIME ON: _____
TIME OFF: _____

Company _____ Lease & Well No. _____
Contractor _____ Charge to _____
Elevation _____ Formation _____ Effective Pay _____ Ft. Ticket No. _____
Date _____ Sec. _____ Twp. _____ S Range _____ W County _____ State **KANSAS**
Test Approved By _____ Diamond Representative _____

Formation Test No. _____ Interval Tested from _____ ft. to _____ ft. Total Depth _____ ft.
Packer Depth _____ ft. Size 6 3/4 in. Packer depth _____ ft. Size 6 3/4 in.
Packer Depth _____ ft. Size 6 3/4 in. Packer depth _____ ft. Size 6 3/4 in.
Depth of Selective Zone Set _____

Top Recorder Depth (Inside) _____ ft. Recorder Number _____ Cap. _____ P.S.I.
Bottom Recorder Depth (Outside) _____ ft. Recorder Number _____ Cap. _____ P.S.I.
Below Straddle Recorder Depth _____ ft. Recorder Number _____ Cap. _____ P.S.I.

Mud Type _____ Viscosity _____ Drill Collar Length _____ ft. I.D. 2 1/4 in.
Weight _____ Water Loss _____ cc. Weight Pipe Length _____ ft. I.D. 2 7/8 in.
Chlorides _____ P.P.M. Drill Pipe Length _____ ft. I.D. 3 1/2 in.
Jars: Make STERLING Serial Number _____ Test Tool Length _____ ft. Tool Size 3 1/2-IF in.
Did Well Flow? _____ Reversed Out _____ Anchor Length _____ ft. Size 4 1/2-FH in.
Main Hole Size 7 7/8 Tool Joint Size 4 1/2 in. Surface Choke Size 1 in. Bottom Choke Size 5/8 in.

Blow: 1st Open: _____
2nd Open: _____

Recovered _____ ft. of _____	Price Job Other Charges Insurance Total
Recovered _____ ft. of _____	
Recovered _____ ft. of _____	
Recovered _____ ft. of _____	
Recovered _____ ft. of _____	
Recovered _____ ft. of _____	
Remarks: _____	

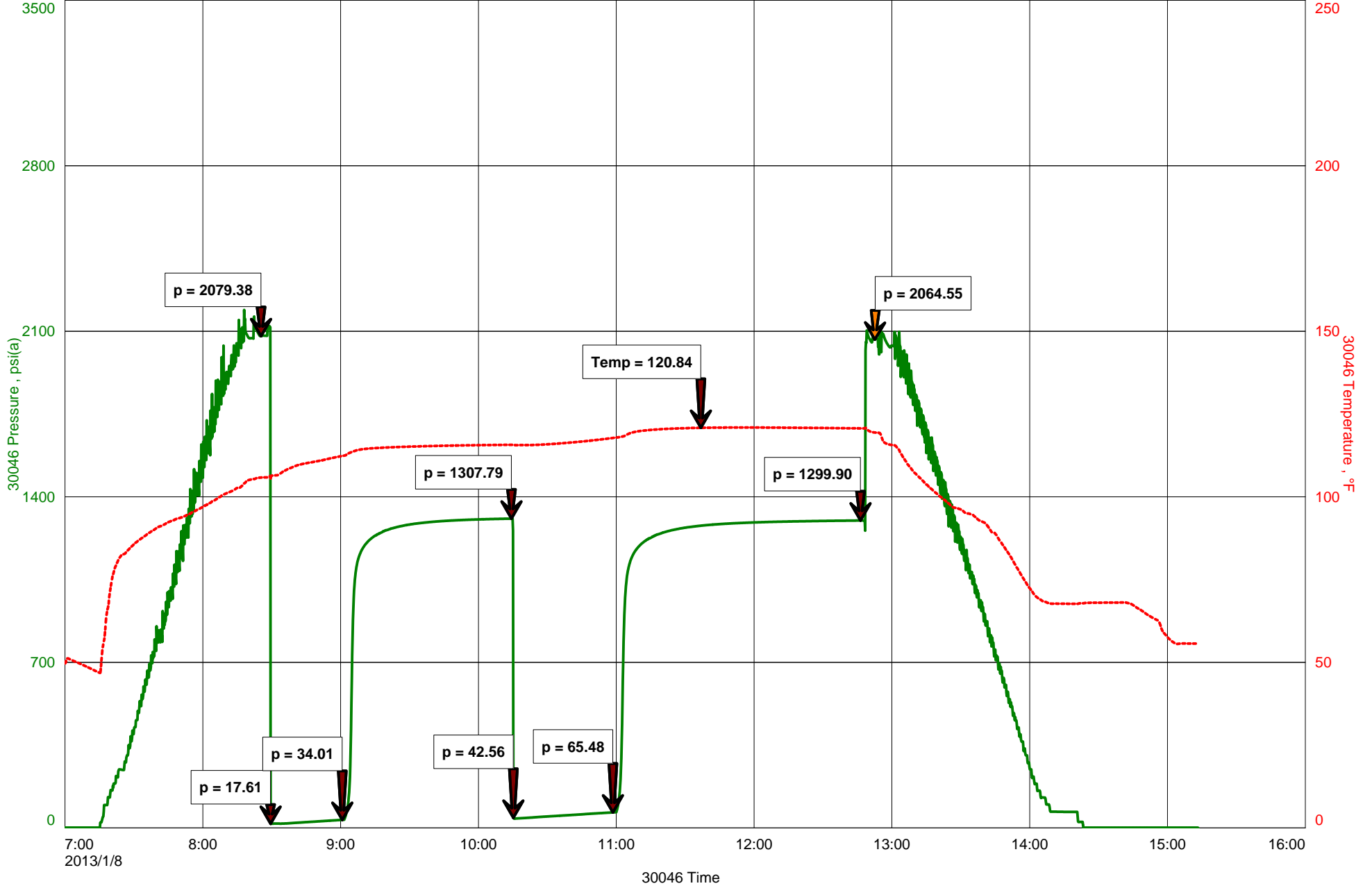
Time Set Packer(s) _____ A.M. P.M. Time Started Off Bottom _____ A.M. P.M. Maximum Temperature _____
Initial Hydrostatic Pressure..... (A) _____ P.S.I.
Initial Flow Period..... Minutes _____ (B) _____ P.S.I. to (C) _____ P.S.I.
Initial Closed In Period..... Minutes _____ (D) _____ P.S.I.
Final Flow Period..... Minutes _____ (E) _____ P.S.I. to (F) _____ P.S.I.
Final Closed In Period..... Minutes _____ (G) _____ P.S.I.
Final Hydrostatic Pressure..... (H) _____ P.S.I.

Diamond Testing shall not be liable for damages of any kind to the property or personnel of the one for whom a test is made or for any loss suffered or sustained, directly or indirectly, through the use of its equipment, or its statement or opinion concerning the result of any test. Tools lost or damaged in the hole shall be paid for at cost by the party for whom the test is made.

MID CONTINENT
Start Test Date: 2013/01/08
Final Test Date: 2013/01/08

LUCKY JACK 1-25
Formation: DST #8 MARMATON
Job Number: D1275

LUCKY JACK 1-25



GENERAL INFORMATION

Client Information:

Company: MID CONTINENT

Contact: RICHARD SAENZ

Phone: Fax: e-mail:

Site Information:

Contact: LARRY NICHOLSON

Phone: Fax: e-mail:

Well Information:

Name: LUCKY JACK 1-25

Operator: MID CONTINENT

Location-Downhole:

Location-Surface: S25/16S/37W

Test Information:

Company: DIAMOND TESTING

Representative: JOHN RIEDL

Supervisor: LARRY NICHOLSON

Test Type: CONVENTIONAL Job Number: D1276

Test Unit:

Start Date: 2013/01/09 Start Time: 09:00:00

End Date: 2013/01/09 End Time: 15:10:00

Report Date: 2013/01/09 Prepared By: JOHN RIEDL

Qualified By: LARRY NICHOLSON

Remarks:

RECOVERY: 5' VERY SLIGHTLY OIL CUT MUD



DIAMOND TESTING
P.O. Box 157
HOISINGTON, KANSAS 67544
(800) 542-7313
DRILL-STEM TEST TICKET
FILE: _____

TIME ON: _____
TIME OFF: _____

Company _____ Lease & Well No. _____
Contractor _____ Charge to _____
Elevation _____ Formation _____ Effective Pay _____ Ft. Ticket No. _____
Date _____ Sec. _____ Twp. _____ S Range _____ W County _____ State **KANSAS**
Test Approved By _____ Diamond Representative _____

Formation Test No. _____ Interval Tested from _____ ft. to _____ ft. Total Depth _____ ft.
Packer Depth _____ ft. Size 6 3/4 in. Packer depth _____ ft. Size 6 3/4 in.
Packer Depth _____ ft. Size 6 3/4 in. Packer depth _____ ft. Size 6 3/4 in.
Depth of Selective Zone Set _____

Top Recorder Depth (Inside) _____ ft. Recorder Number _____ Cap. _____ P.S.I.
Bottom Recorder Depth (Outside) _____ ft. Recorder Number _____ Cap. _____ P.S.I.
Below Straddle Recorder Depth _____ ft. Recorder Number _____ Cap. _____ P.S.I.

Mud Type _____ Viscosity _____ Drill Collar Length _____ ft. I.D. 2 1/4 in.
Weight _____ Water Loss _____ cc. Weight Pipe Length _____ ft. I.D. 2 7/8 in.
Chlorides _____ P.P.M. Drill Pipe Length _____ ft. I.D. 3 1/2 in.
Jars: Make STERLING Serial Number _____ Test Tool Length _____ ft. Tool Size 3 1/2-IF in.
Did Well Flow? _____ Reversed Out _____ Anchor Length _____ ft. Size 4 1/2-FH in.
Main Hole Size 7 7/8 Tool Joint Size 4 1/2 in. Surface Choke Size 1 in. Bottom Choke Size 5/8 in.

Blow: 1st Open: _____
2nd Open: _____

Recovered _____ ft. of _____	
Recovered _____ ft. of _____	
Recovered _____ ft. of _____	
Recovered _____ ft. of _____	
Recovered _____ ft. of _____	Price Job
Recovered _____ ft. of _____	Other Charges
Remarks: _____	Insurance
	Total

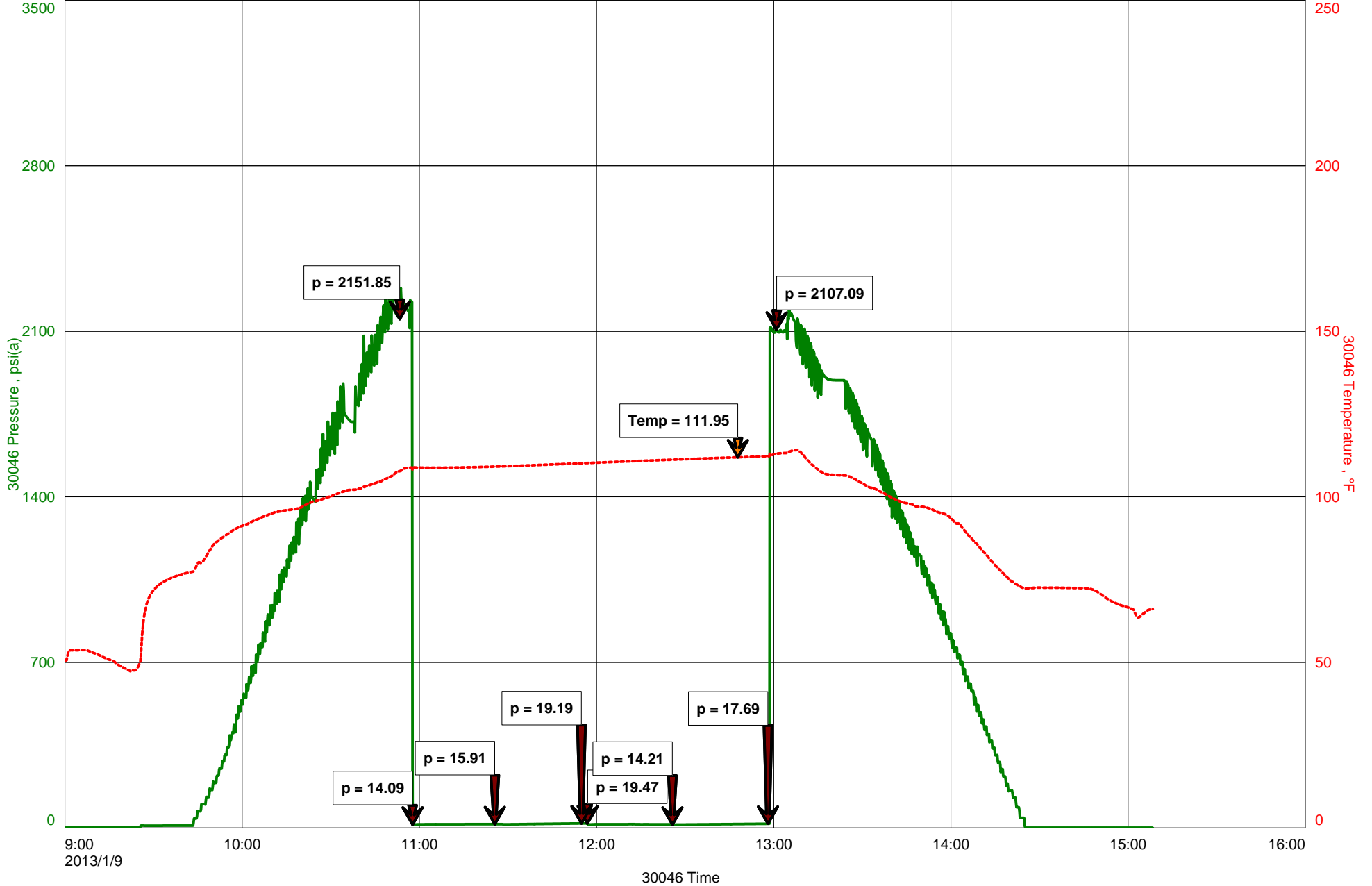
Time Set Packer(s) _____ A.M. P.M. Time Started Off Bottom _____ A.M. P.M. Maximum Temperature _____
Initial Hydrostatic Pressure..... (A) _____ P.S.I.
Initial Flow Period..... Minutes _____ (B) _____ P.S.I. to (C) _____ P.S.I.
Initial Closed In Period..... Minutes _____ (D) _____ P.S.I.
Final Flow Period..... Minutes _____ (E) _____ P.S.I. to (F) _____ P.S.I.
Final Closed In Period..... Minutes _____ (G) _____ P.S.I.
Final Hydrostatic Pressure..... (H) _____ P.S.I.

Diamond Testing shall not be liable for damages of any kind to the property or personnel of the one for whom a test is made or for any loss suffered or sustained, directly or indirectly, through the use of its equipment, or its statement or opinion concerning the result of any test. Tools lost or damaged in the hole shall be paid for at cost by the party for whom the test is made.

MID CONTINENT
Start Test Date: 2013/01/09
Final Test Date: 2013/01/09

LUCKY JACK 1-25
Formation: DST #9 FORT SCOTT
Job Number: D1276

LUCKY JACK 1-25





RECEIVED

INVOICE

PO Box 93999
Southlake, TX 76092

JAN - 8 2013

Invoice Number: 134117

Invoice Date: Dec 21, 2012

Voice: (817) 546-7282
Fax: (817) 246-3361

MCEOCO

Page: 1



Bill To:
Mid-Continent Energy Operating Co
100 W 5th Street
Suite 450
Tulsa, OK 74103-4254

Customer ID	Well Name/# or Customer P.O.	Payment Terms	
Mid-Cont	Lucky Jack #1-25	Net 30 Days	
Job Location	Camp Location	Service Date	Due Date
KS1-01	Oakley	Dec 21, 2012	1/20/13

Quantity	Item	Description	Unit Price	Amount
270.00	MAT	Class A Common	17.90	4,833.00
5.00	MAT	Gel	23.40	117.00
8.00	MAT	Chloride	64.00	512.00
291.96	SER	Cubic Feet	2.48	724.06
799.20	SER	Ton Mileage	2.60	2,077.92
1.00	SER	Surface	1,512.25	1,512.25
60.00	SER	Pump Truck Mileage	7.70	462.00
1.00	SER	Manifold Head Rental	275.00	275.00
60.00	SER	Light Vehicle Mileage	4.40	264.00
1.00	EQP	8.5/8 Wooden Plug	107.64	107.64
1.00	CEMENTER	LaRene Wentz		
1.00	OPER ASSIST	Paul Beaver		
1.00	OPER ASSIST	David Scariano		

AFE
150044
1562-30

ENTERED JAN 0 8 2013
2348 / 13
ATTACHED

one BCP

SCANNED

ALL PRICES ARE NET PAYABLE
30 DAYS FOLLOWING DATE OF
INVOICE. 1 1/2% CHARGED
THEREAFTER. IF ACCOUNT IS
CURRENT, TAKE DISCOUNT OF

\$ 2,394.67

ONLY IF PAID ON OR BEFORE
Jan 15, 2013

Subtotal	10,884.87
Sales Tax	462.28
Total Invoice Amount	11,347.15
Payment/Credit Applied	
TOTAL	11,347.15

<2394.67>
8952.48
ck 28393

ALLIED

OIL & GAS SERVICES, LLC

RECEIVED

INVOICE

PO Box 93999
Southlake, TX 76092

JAN 22 2013

Invoice Number: 134382
Invoice Date: Jan 12, 2013
Page: 1

Voice: (817) 546-7282
Fax: (817) 246-3361

MCEOCO

Bill To:
Mid-Continent Energy Operating Co
100 W 5th Street
Suite 450
Tulsa, OK 74103-4254

Now Includes:



Customer ID	Well Name# or Customer P.O.	Payment Terms	
Mid-Cont	Lucky Jack #1-25	Net 30 Days	
Job Location	Camp Location	Service Date	Due Date
KS1-03	Oakley	Jan 12, 2013	2/11/13

Quantity	Item	Description	Unit Price	Amount
180.00	MAT	Class A Common	17.90	3,222.00
120.00	MAT	Pozmix	9.35	1,122.00
10.00	MAT	Gel	23.40	234.00
75.00	MAT	Flo Seal	2.97	222.75
322.20	SER	Cubic Feet	2.48	799.06
807.30	SER	Top Mileage	2.60	2,098.98
1.00	SER	Plug to Abandon	2,483.59	2,483.59
60.00	SER	Pump Truck Mileage	7.70	462.00
60.00	SER	Light Vehicle Mileage	4.40	264.00
1.00	CEMENTER	Alan Ryan		
1.00	EQUIP OPER	Wayne McGhghy		
1.00	OPER ASSIST	Brandon Wilkinson		

ENTERED JAN 23 2013

2804/13
ATTACHED

SCANNED

CO. # AFE
LSE # 150044
ACCT # 1562-30
APPROVED
BCP ACP LOE

Subtotal	10,908.38
Sales Tax	905.40
Total Invoice Amount	11,813.78
Payment/Credit Applied	
TOTAL	11,813.78

ALL PRICES ARE NET, PAYABLE 30 DAYS FOLLOWING DATE OF INVOICE. 1 1/2% CHARGED THEREAFTER. IF ACCOUNT IS CURRENT, TAKE DISCOUNT OF

\$ 3490.68

ONLY IF PAID ON OR BEFORE
Feb 6, 2013

3490.68

8323.10

ck 28455

Conservation Division
Finney State Office Building
130 S. Market, Rm. 2078
Wichita, KS 67202-3802



Phone: 316-337-6200
Fax: 316-337-6211
<http://kcc.ks.gov/>

Mark Sievers, Chairman
Thomas E. Wright, Commissioner
Shari Feist Albrecht, Commissioner

Sam Brownback, Governor

April 30, 2013

G. M. Canaday
Mid-Continent Energy Operating Co.
100 W 5TH ST STE 450
TULSA, OK 74103-4254

Re: ACO1
API 15-203-20202-00-00
Lucky Jack 1-25
NE/4 Sec.25-16S-37W
Wichita County, Kansas

Dear Production Department:

We are herewith requesting that the Well Completion Form ACO-1 and attached information for the subject well be held confidential for a period of two years.

Should you have any questions or need additional information regarding subject well, please contact our office.

Respectfully,
G. M. Canaday