



**APPLICATION FOR COMMINGLING OF PRODUCTION (K.A.R. 82-3-123) OR FLUIDS (K.A.R. 82-3-123a)** *Commingling ID # \_\_\_\_\_*

OPERATOR: License # \_\_\_\_\_ API No. 15 - \_\_\_\_\_  
Name: \_\_\_\_\_ Spot Description: \_\_\_\_\_  
Address 1: \_\_\_\_\_ - - - - - Sec. \_\_\_\_\_ Twp. \_\_\_\_\_ S. R. \_\_\_\_\_  East  West  
Address 2: \_\_\_\_\_ Feet from  North /  South Line of Section  
City: \_\_\_\_\_ State: \_\_\_\_\_ Zip: \_\_\_\_\_ + \_\_\_\_\_ Feet from  East /  West Line of Section  
Contact Person: \_\_\_\_\_ County: \_\_\_\_\_  
Phone: ( \_\_\_\_\_ ) \_\_\_\_\_ Lease Name: \_\_\_\_\_ Well #: \_\_\_\_\_

1. Name and upper and lower limit of each production interval to be commingled:  
Formation: \_\_\_\_\_ (Perfs): \_\_\_\_\_  
Formation: \_\_\_\_\_ (Perfs): \_\_\_\_\_  
Formation: \_\_\_\_\_ (Perfs): \_\_\_\_\_  
Formation: \_\_\_\_\_ (Perfs): \_\_\_\_\_  
Formation: \_\_\_\_\_ (Perfs): \_\_\_\_\_

2. Estimated amount of fluid production to be commingled from each interval:  
Formation: \_\_\_\_\_ BOPD: \_\_\_\_\_ MCFPD: \_\_\_\_\_ BWPD: \_\_\_\_\_  
Formation: \_\_\_\_\_ BOPD: \_\_\_\_\_ MCFPD: \_\_\_\_\_ BWPD: \_\_\_\_\_  
Formation: \_\_\_\_\_ BOPD: \_\_\_\_\_ MCFPD: \_\_\_\_\_ BWPD: \_\_\_\_\_  
Formation: \_\_\_\_\_ BOPD: \_\_\_\_\_ MCFPD: \_\_\_\_\_ BWPD: \_\_\_\_\_  
Formation: \_\_\_\_\_ BOPD: \_\_\_\_\_ MCFPD: \_\_\_\_\_ BWPD: \_\_\_\_\_

3. Plat map showing the location of the subject well, all other wells on the subject lease, and all wells on offsetting leases within a 1/2 mile radius of the subject well, and for each well the names and addresses of the lessee of record or operator.

4. Signed certificate showing service of the application and affidavit of publication as required in K.A.R. 82-3-135a.

**For Commingling of PRODUCTION ONLY, include the following:**

- 5. Wireline log of subject well. Previously Filed with ACO-1:  Yes  No
- 6. Complete Form ACO-1 (*Well Completion form*) for the subject well.

**For Commingling of FLUIDS ONLY, include the following:**

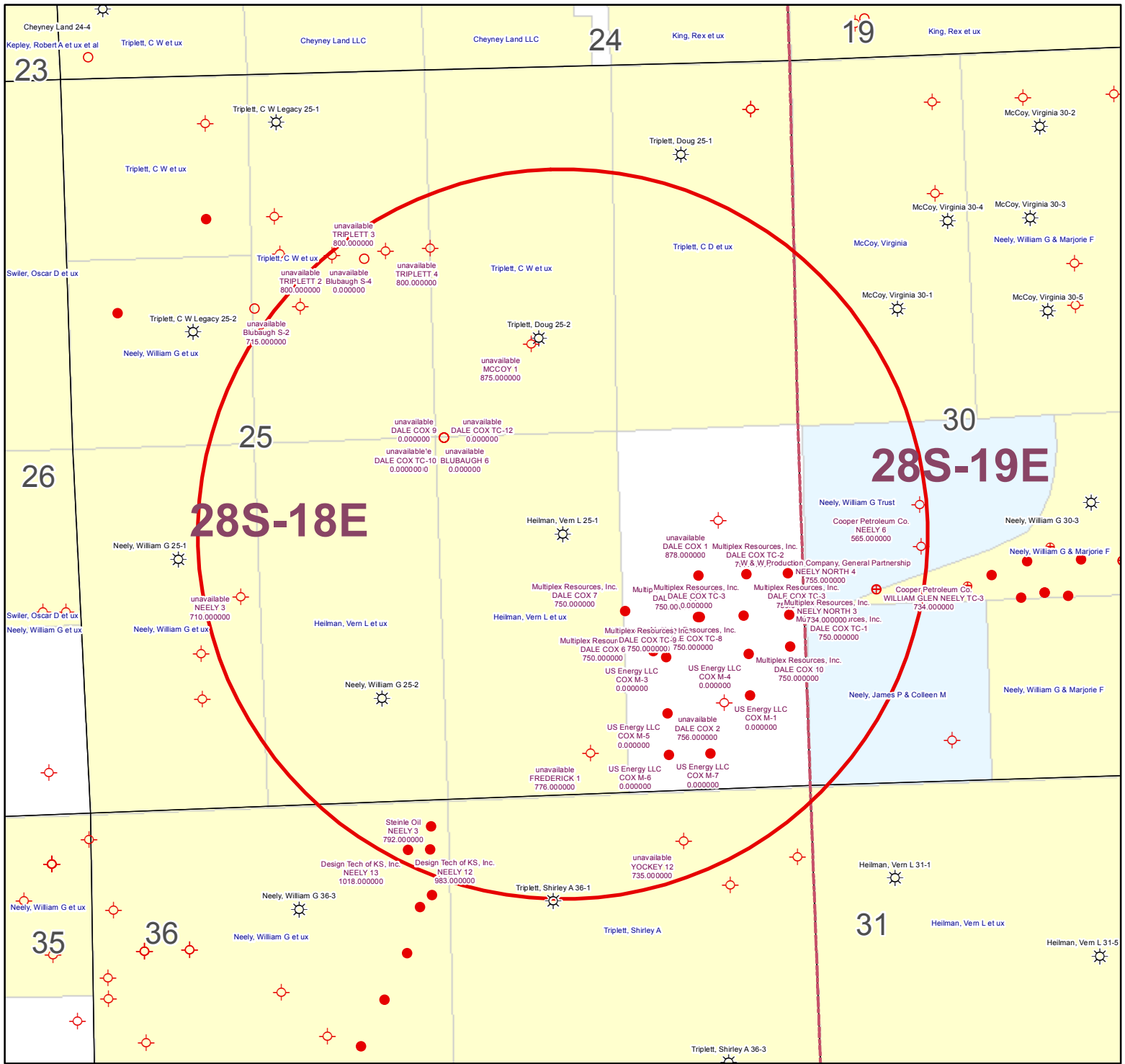
- 7. Well construction diagram of subject well.
- 8. Any available water chemistry data demonstrating the compatibility of the fluids to be commingled.

**AFFIDAVIT:** I am the affiant and hereby certify that to the best of my current information, knowledge and personal belief, this request for commingling is true and proper and I have no information or knowledge, which is inconsistent with the information supplied in this application.








**Submitted Electronically**

**KCC Office Use Only**  
 Denied  Approved  
15-Day Periods Ends: \_\_\_\_\_  
Approved By: \_\_\_\_\_ Date: \_\_\_\_\_

*Protests may be filed by any party having a valid interest in the application. Protests must be in writing and comply with K.A.R. 82-3-135b and must be filed within 15 days of publication of the notice of application.*



**KGS STATUS**

-  DA/PA
-  EOR
-  GAS
-  INJ/SWD
-  OIL
-  OIL/GAS
-  OTHER

Heilman, Vern L 25-1  
 25-28S-18E  
 1" = 1,000'





PostRock

**Affidavit of Notice Served**

**Re:** Application for Commingle of Production or Fluids (ACO-4)

Well Name/API: Heilman, Vern L 25-1 / 15-133-26408-0000

Legal Location: 25-28S-18E, W/2 E/2 NW SE

The undersigned hereby certifies that he / she is a duly authorized agent for the applicant, and that on the 13<sup>th</sup> day of May, 2013, a true and correct copy of the application referenced above was delivered or mailed to the following parties:

Cooper Petroleum Co. 30-28S-19E SW NE NW SW 547 W. 25th Street AND SW NW SW Upland, CA 91784 (Inactive)	Margaret A. Cox, Life Estate 25-28S-18E 1102 S. Lafayette E/2 SE/4 Chanute, KS 66720
Design Tech of KS, Inc. 36-28S-18E NE NE NW 15803 Windham Drive Little Rock, AR 72205 (Inactive)	Multiplex Resources, Inc. 30-28S-19E SE SW NW SW 1300 Rollingbrook Drv, Ste 605 AND SEE BELOW Baytown, TX 77521
US Energy LLC 25-28S-18E SW NE SE SE, 11709 Fruehauf Drive, Suite 232 NW NW SE SE, Charlotte, NC 28273 (Inactive) NW NE SE SE, NW SW SE SE, SE SW SE SE	25-28S-18E C E/2 SE, E/2 E/2 SE, N/2 NE SE SE, NE NE SE SE, NE NW SE SE, S/2 NE SE, SE NE SE, SE SE NW SE
W & W Production Company, General Partnership 1150 Hwy 39 25-28S-18E SE NW SW Chanute, KS 66720	Steinle, La Vern, dba Steinle Oil 36-28S-18E 624 E 3 <sup>rd</sup> NE NE NE NW Russell, KS 67665

Signed this 13<sup>th</sup> day of May, 2013.

Jane Cunningham  
Applicant or Duly Authorized Agent

Subscribed and sworn to before me this 13<sup>th</sup> day of May, 2013.

Jan Marie Ferguson My Commission Expires: 11/08/13  
Notary Public



BEFORE THE STATE CORPORATION COMMISSION  
OF THE STATE OF KANSAS  
**NOTICE OF FILING  
APPLICATION**

RE: In the Matter of **Postrock Midcontinent Production, LLC** Application for Commingling of Production in the **Hellman, Vern L 25-1** located in **Neosho County, Kansas**.

TO: All Oil & Gas Producers, Unleased Mineral Interest Owners, Landowners, and all persons whomsoever concerned.

You, and each of you, are hereby notified that **Postrock Midcontinent Production, LLC** has filed an application to commingle the **Riverton, Rowe/Neutral, Tebo, Fleming, Croweburg, Bevier, Mulky, Summit and Cattleman** producing formations at the **Hellman, Vern L 25-1**, located in the **W2 E2 NW SE, S25-T28S-R18E, Approximately 1886 FSL & 1738 FEL, Neosho County, Kansas**.

Any persons who object to or protest this application shall be required to file their objections or protest with the Conservation Division of the State Corporation Commission of the State of Kansas within fifteen (15) days from the date of this publication. These protests shall be filed pursuant to Commission regulations and must state specific reasons why granting the application may cause waste, violate correlative rights or pollute the natural resources of the State of Kansas.

All persons interested or concerned shall take notice of the foregoing and shall govern themselves accordingly. All person and/or companies wishing to protest this application are required to file a written protest with the Conservation Division of the Kansas Oil and Gas Commission.

Upon the receipt of any protest, the Commission will convene a hearing and protestants will be expected to enter an appearance either through proper legal counsel or as individuals, appearing on their own behalf.

**Postrock Midcontinent Production, LLC**  
210 Park Avenue, Suite 2750  
Oklahoma City, Oklahoma 73102  
(405) 660-7704

A COPY OF THE AFFIDAVIT OF PUBLICATION MUST ACCOMPANY ALL APPLICATIONS

# Affidavit of Publication

STATE OF KANSAS, NEOSHO COUNTY, ss:

*Maggie Taylor*, being first duly sworn, deposes and says: That *she* is *Classified Manager* of *THE CHANUTE TRIBUNE*, a daily newspaper printed in the State of Kansas, and published in and of general circulation in Neosho County, Kansas, with a general paid circulation on a daily basis in Neosho County, Kansas, and that said newspaper is not a trade, religious or fraternal publication.

Said newspaper is a daily published at least weekly 50 times a year: has been so published continuously and uninterruptedly in said county and state for a period of more than five years prior to the first publication of said notice; and has been admitted at the post office of Chanute, in said county as second class matter.

That the attached notice is a true copy thereof and was published in the regular and entire issue of said newspaper for consecutive one day, the first publication thereof being made as aforesaid on the 10<sup>th</sup> day of May 2013, with subsequent publications being made on the following dates:

\_\_\_\_\_, 2013 \_\_\_\_\_, 2013

\_\_\_\_\_, 2013 \_\_\_\_\_, 2013

*Maggie Taylor*

Subscribed and sworn to and before me this 10<sup>th</sup> day of May, 2013

*[Signature]*  
Notary Public

My commission expires: January 9, 2015

Printer's Fee ..... \$ 70<sup>36</sup>

Affidavit, Notary's Fee ..... \$ 3.00

Additional Copies ..... \$ \_\_\_\_\_

**Total Publication Fees** ..... \$ 73<sup>36</sup>

SHANNA L. GUIOT  
Notary Public - State of Kansas  
My Appt. Expires 1-9-15

**AFFIDAVIT**

STATE OF KANSAS \
- SS.
County of Sedgwick /

Mark Fletchall, of lawful age, being first duly sworn, deposeth and saith: That he is Record Clerk of The Wichita Eagle, a daily newspaper published in the City of Wichita, County of Sedgwick, State of Kansas, and having a general paid circulation on a daily basis in said County, which said newspaper has been continuously and uninterruptedly published in said County for more than one year prior to the first publication of the notice hereinafter mentioned, and which said newspaper has been entered as second class mail matter at the United States Post Office in Wichita, Kansas, and which said newspaper is not a trade, religious or fraternal publication and that a notice of a true copy is hereto attached was published in the regular and entire Morning issue of said The Wichita Eagle for  1  issues, that the first publication of said notice was

made as aforesaid on the 15th

May A.D. 2013, with

subsequent publications being made on the following dates:

And affiant further says that he has personal knowledge of the statements above set forth and that they are true.

*Mark Fletchall*

Subscribed and sworn to before me this

15th day of May, 2013

PENNY L. CASE
Notary Public - State of Kansas
My Appt. Expires 5/28/2014

*Penny L Case*

Notary Public Sedgwick County, Kansas

Printer's Fee : \$139.60

**LEGAL PUBLICATION**
PUBLISHED IN THE WICHITA EAGLE
MAY 15, 2013 (3245637)
BEFORE THE STATE
CORPORATION COMMISSION
OF THE STATE OF KANSAS
NOTICE OF FILING APPLICATION
RE: In the Matter of **Postrock Midcontinent Production, LLC** Application for Commingling of Production in the **Heilman, Vern L. 25-1** located in **Neosho County, Kansas.**
TO: All Oil & Gas Producers, Unleased Mineral Interest Owners, Landowners, and all persons whomsoever concerned.
You, and each of you, are hereby notified that **Postrock Midcontinent Production, LLC** has filed an application to commingle the **Riverton, Rowe/Neutral, Tebo, Fleming, Croweburg, Bevier, Mulky, Summit and Cattelman** producing formations at the **Heilman, Vern L. 25-1**, located in the **W2 E2 NW SE, S25-T28S-R18E, Approximately 1886 FSL & 1738 FEL, Neosho County, Kansas.**
Any persons who object to or protest this application shall be required to file their objections or protest with the Conservation Division of the State Corporation Commission of the State of Kansas within fifteen (15) days from the date of this publication. These protests shall be filed pursuant to Commission regulations and must state specific reasons why granting the application may cause waste, violate correlative rights or pollute the natural resources of the State of Kansas.
All persons interested or concerned shall take notice of the foregoing and shall govern themselves accordingly. All person and/or companies wishing to protest this application are required to file a written protest with the Conservation Division of the Kansas Oil and Gas Commission.
Upon the receipt of any protest, the Commission will convene a hearing and protestants will be expected to enter an appearance either through proper legal counsel or as individuals, appearing on their own behalf.
**Postrock Midcontinent Production, LLC**
210 Park Avenue, Suite 2750
Oklahoma City, Oklahoma 73102
(405) 660-7704
A COPY OF THE AFFIDAVIT OF PUBLICATION MUST ACCOMPANY ALL APPLICATIONS

May 30, 2013

Clark Edwards  
PostRock Midcontinent Production LLC  
Oklahoma Tower  
210 Park Ave, Ste 2750  
Oklahoma City, OK 73102

RE: Approved Commingling CO051307  
Heilman, Vern L. 25-1, Sec. 25-T28S-R18E, Neosho County  
API No. 15-133-26408-00-00

Dear Mr. Edwards:

Your Application for Commingling (ACO-4) for the above described well, received by the KCC on May 28, 2013, has been reviewed and approved by the Kansas Corporation Commission (KCC) per K.A.R. 82-3-123. Notice was examined and found to be proper per K.A.R. 82-3-135a. No protest had been filed within the 15-day protest period.

Based upon the depth of the Riverton formation perforations, total oil production shall not exceed 100 BOPD and total gas production shall not exceed 50% of the absolute open flow (AOF).

**File form ACO-1 upon re-completion of the well to commingle.**

Commingling ID number CO051307 has been assigned to this approved application. Use this number for well completion reports (ACO-1) and other correspondence that may concern this approved commingling.

Sincerely,

Rick Hestermann  
Production Department