



Confidentiality Requested:

Yes  No

KANSAS CORPORATION COMMISSION 1139956  
OIL & GAS CONSERVATION DIVISION

Form ACO-1

August 2013

Form must be Typed  
Form must be Signed  
All blanks must be Filled

WELL COMPLETION FORM  
WELL HISTORY - DESCRIPTION OF WELL & LEASE

OPERATOR: License # \_\_\_\_\_

Name: \_\_\_\_\_

Address 1: \_\_\_\_\_

Address 2: \_\_\_\_\_

City: \_\_\_\_\_ State: \_\_\_\_\_ Zip: \_\_\_\_\_ + \_\_\_\_\_

Contact Person: \_\_\_\_\_

Phone: ( \_\_\_\_\_ ) \_\_\_\_\_

CONTRACTOR: License # \_\_\_\_\_

Name: \_\_\_\_\_

Wellsite Geologist: \_\_\_\_\_

Purchaser: \_\_\_\_\_

Designate Type of Completion:

- New Well       Re-Entry       Workover
- Oil       WSW       SWD       SIOW
- Gas       D&A       ENHR       SIGW
- OG       GSW       Temp. Abd.
- CM (Coal Bed Methane)
- Cathodic       Other (Core, Expl., etc.): \_\_\_\_\_

If Workover/Re-entry: Old Well Info as follows:

Operator: \_\_\_\_\_

Well Name: \_\_\_\_\_

Original Comp. Date: \_\_\_\_\_ Original Total Depth: \_\_\_\_\_

- Deepening       Re-perf.       Conv. to ENHR       Conv. to SWD
- Plug Back       Conv. to GSW       Conv. to Producer
- Commingled      Permit #: \_\_\_\_\_
- Dual Completion      Permit #: \_\_\_\_\_
- SWD      Permit #: \_\_\_\_\_
- ENHR      Permit #: \_\_\_\_\_
- GSW      Permit #: \_\_\_\_\_

Spud Date or Recompletion Date	Date Reached TD	Completion Date or Recompletion Date
-----------------------------------	-----------------	---

API No. 15 - \_\_\_\_\_

Spot Description: \_\_\_\_\_

\_\_\_\_\_ - \_\_\_\_\_ - \_\_\_\_\_ Sec. \_\_\_\_\_ Twp. \_\_\_\_\_ S. R. \_\_\_\_\_  East  West

\_\_\_\_\_ Feet from  North /  South Line of Section

\_\_\_\_\_ Feet from  East /  West Line of Section

Footages Calculated from Nearest Outside Section Corner:

- NE       NW       SE       SW

GPS Location: Lat: \_\_\_\_\_, Long: \_\_\_\_\_  
(e.g. xx.xxxxx) (e.g. -xxx.xxxxx)

Datum:  NAD27       NAD83       WGS84

County: \_\_\_\_\_

Lease Name: \_\_\_\_\_ Well #: \_\_\_\_\_

Field Name: \_\_\_\_\_

Producing Formation: \_\_\_\_\_

Elevation: Ground: \_\_\_\_\_ Kelly Bushing: \_\_\_\_\_

Total Vertical Depth: \_\_\_\_\_ Plug Back Total Depth: \_\_\_\_\_

Amount of Surface Pipe Set and Cemented at: \_\_\_\_\_ Feet

Multiple Stage Cementing Collar Used?  Yes  No

If yes, show depth set: \_\_\_\_\_ Feet

If Alternate II completion, cement circulated from: \_\_\_\_\_

feet depth to: \_\_\_\_\_ w/ \_\_\_\_\_ sx cmt.

Drilling Fluid Management Plan

(Data must be collected from the Reserve Pit)

Chloride content: \_\_\_\_\_ ppm Fluid volume: \_\_\_\_\_ bbls

Dewatering method used: \_\_\_\_\_

Location of fluid disposal if hauled offsite:

Operator Name: \_\_\_\_\_

Lease Name: \_\_\_\_\_ License #: \_\_\_\_\_

Quarter \_\_\_\_\_ Sec. \_\_\_\_\_ Twp. \_\_\_\_\_ S. R. \_\_\_\_\_  East  West

County: \_\_\_\_\_ Permit #: \_\_\_\_\_

AFFIDAVIT

I am the affiant and I hereby certify that all requirements of the statutes, rules and regulations promulgated to regulate the oil and gas industry have been fully complied with and the statements herein are complete and correct to the best of my knowledge.

Submitted Electronically

KCC Office Use ONLY

- Confidentiality Requested  
Date: \_\_\_\_\_
- Confidential Release Date: \_\_\_\_\_
- Wireline Log Received
- Geologist Report Received
- UIC Distribution
- ALT  I  II  III Approved by: \_\_\_\_\_ Date: \_\_\_\_\_



1139956

Operator Name: \_\_\_\_\_ Lease Name: \_\_\_\_\_ Well #: \_\_\_\_\_

Sec. \_\_\_\_\_ Twp. \_\_\_\_\_ S. R. \_\_\_\_\_  East  West County: \_\_\_\_\_

**INSTRUCTIONS:** Show important tops of formations penetrated. Detail all cores. Report all final copies of drill stems tests giving interval tested, time tool open and closed, flowing and shut-in pressures, whether shut-in pressure reached static level, hydrostatic pressures, bottom hole temperature, fluid recovery, and flow rates if gas to surface test, along with final chart(s). Attach extra sheet if more space is needed.

Final Radioactivity Log, Final Logs run to obtain Geophysical Data and Final Electric Logs must be emailed to kcc-well-logs@kcc.ks.gov. Digital electronic log files must be submitted in LAS version 2.0 or newer AND an image file (TIFF or PDF).

Drill Stem Tests Taken <i>(Attach Additional Sheets)</i>	<input type="checkbox"/> Yes <input type="checkbox"/> No	<input type="checkbox"/> Log	Formation (Top), Depth and Datum	<input type="checkbox"/> Sample
Samples Sent to Geological Survey	<input type="checkbox"/> Yes <input type="checkbox"/> No	Name	Top	Datum
Cores Taken	<input type="checkbox"/> Yes <input type="checkbox"/> No			
Electric Log Run	<input type="checkbox"/> Yes <input type="checkbox"/> No			
List All E. Logs Run:				

CASING RECORD <input type="checkbox"/> New <input type="checkbox"/> Used							
Report all strings set-conductor, surface, intermediate, production, etc.							
Purpose of String	Size Hole Drilled	Size Casing Set (In O.D.)	Weight Lbs. / Ft.	Setting Depth	Type of Cement	# Sacks Used	Type and Percent Additives

ADDITIONAL CEMENTING / SQUEEZE RECORD				
Purpose:	Depth Top Bottom	Type of Cement	# Sacks Used	Type and Percent Additives
<input type="checkbox"/> Perforate				
<input type="checkbox"/> Protect Casing				
<input type="checkbox"/> Plug Back TD				
<input type="checkbox"/> Plug Off Zone				

Did you perform a hydraulic fracturing treatment on this well?  Yes  No *(If No, skip questions 2 and 3)*

Does the volume of the total base fluid of the hydraulic fracturing treatment exceed 350,000 gallons?  Yes  No *(If No, skip question 3)*

Was the hydraulic fracturing treatment information submitted to the chemical disclosure registry?  Yes  No *(If No, fill out Page Three of the ACO-1)*

Shots Per Foot	PERFORATION RECORD - Bridge Plugs Set/Type Specify Footage of Each Interval Perforated	Acid, Fracture, Shot, Cement Squeeze Record <i>(Amount and Kind of Material Used)</i>	Depth

TUBING RECORD:      Size: \_\_\_\_\_ Set At: \_\_\_\_\_ Packer At: \_\_\_\_\_ Liner Run:  Yes  No

Date of First, Resumed Production, SWD or ENHR. \_\_\_\_\_ Producing Method:  
 Flowing     Pumping     Gas Lift     Other *(Explain)* \_\_\_\_\_

Estimated Production Per 24 Hours	Oil Bbls.	Gas Mcf	Water Bbls.	Gas-Oil Ratio	Gravity
-----------------------------------	-----------	---------	-------------	---------------	---------

<b>DISPOSITION OF GAS:</b> <input type="checkbox"/> Vented <input type="checkbox"/> Sold <input type="checkbox"/> Used on Lease <i>(If vented, Submit ACO-18.)</i>	<b>METHOD OF COMPLETION:</b> <input type="checkbox"/> Open Hole <input type="checkbox"/> Perf. <input type="checkbox"/> Dually Comp. <input type="checkbox"/> Commingled <i>(Submit ACO-5)</i> <i>(Submit ACO-4)</i> <input type="checkbox"/> Other <i>(Specify)</i> _____	<b>PRODUCTION INTERVAL:</b> _____ _____
--	---	---

# QUALITY OILWELL CEMENTING, INC.

Federal Tax I.D.# 20-2886107

Phone 785-483-2025  
Cell 785-324-1041

Home Office P.O. Box 32 Russell, KS 67665

No. 6668

Date 5-7-13	Sec. 21	Twp. 15	Range 13	County Russell	State KS	On Location	Finish 2:00 AM
-------------	---------	---------	----------	----------------	----------	-------------	----------------

Location 281 1/2 Winterset E to 189 Ave 1/2 E to cattle

Lease Boomhower	Well No. 1	Owner Gerald Sn 2
Contractor Royal 2		To Quality Oilwell Cementing, Inc. You are hereby requested to rent cementing equipment and furnish cementer and helper to assist owner or contractor to do work as listed.
Type Job Surface		Charge To RJM
Hole Size 12 1/4	T.D. 430	Street
Csg. 8 5/8	Depth 430	City
Tbg. Size	Depth	State
Tool	Depth	The above was done to satisfaction and supervision of owner agent or contractor.
Cement Left in Csg. 20	Shoe Joint 20	Cement Amount Ordered 200 com, 3% cc, 2% gel
Meas Line	Displace 26661	

**EQUIPMENT**

Pumptrk 9	No. Cementer Helper Cody	Common
Bulktrk 8	No. Driver Lonnie M.	Poz. Mix
Bulktrk PU	No. Driver Travis	Gel.
		Calcium

**JOB SERVICES & REMARKS**

Remarks: Cement did circulate	Hulls
Rat Hole	Salt
Mouse Hole	Flowseal
Centralizers	Kol-Seal
Baskets	Mud CLR 48
D/V or Port Collar	CFL-117 or CD110 CAF 38
	Sand
	Handling
	Mileage

**FLOAT EQUIPMENT**

	Guide Shoe
	Centralizer
	Baskets
	AFU Inserts
	Float Shoe
	Latch Down
	1 double cup wood plug 3 5/8

	Pumptrk Charge	Tax
	Mileage	Discount
		Total Charge

X Signature *Blake*


# QUALITY OILWELL CEMENTING, INC.

Federal Tax I.D.# 20-2886107

Phone 785-483-2025  
Cell 785-324-1041

Home Office P.O. Box 32 Russell, KS 67665

No. 6807

Date	5-12-13	Sec.	01	Twp.	15	Range	13	County	Russell	State	Ks	On-Location		Finish	7:00 AM				
Lease	Boombower			Well No.	1	Location			Russell, Ks - S to winter set Rd, E to 189th 1/8 E, S/Into										
Contractor	Royal #2							To Quality Oilwell Cementing, Inc.				You are hereby requested to rent cementing equipment and furnish cementer and helper to assist owner or contractor to do work as listed.							
Type Job	Production							Charge To				RJM Company							
Hole Size	7 7/8"			T.D.	3333'			Street											
Csg.	5 1/2" New 15, 56"			Depth	3329'			City				State							
Tbg. Size				Depth				City				State							
Tool				Depth				The above was done to satisfaction and supervision of owner agent or contractor.											
Cement Left in Csg.	2'			Shoe Joint	12'			Cement Amount Ordered				180 sx Common 10% Salt 5%							
Meas Line.				Displace	79 Bcs			Bilsnite - 500gal mud Clear 48											
<b>EQUIPMENT</b>								Common											
Pumptrk	15	No.	Cementer	Nick			Poz. Mix												
Bulktrk	14	No.	Driver	Lorraine W.			Gel.												
Bulktrk	p.u.	No.	Driver	Rick			Calcium												
<b>JOB SERVICES &amp; REMARKS</b>								Hulls											
Remarks:												Salt							
Rat Hole												Flowseal							
Mouse Hole												Kol-Seal							
Centralizers	1-9							Mud CLR 48											
Baskets	2-5							CFL-117 or CD110 CAF 38											
D/V or Port Collar	pipe on bottom, break Circ.											Sand							
	pump 500 gal mud Clear 48, plug											Handling							
	Rathole w/ 30 sx, plug mousehole w/ 11											Mileage							
	Hook to 5 1/2" casing + mix 135 sx											<b>FLOAT EQUIPMENT</b>							
	Cement. shut down. wash pump +											Guide Shoe				1			
	lines. Released plug + Displaced											Centralizer				9			
	w/ BLS of water.											Baskets				2			
	Released + held.											AFU Inserts				1			
												Float Shoe							
	Lift pressure 700 #											Latch Down							
	Land plug to 1600 #											1 - Rotating head Assy							
												Pumptrk Charge							
												Mileage							
																Tax			
																Discount			
																Total Charge			
X Signature																			

## GENERAL INFORMATION

### Client Information:

Company: RJM COMPANY  
Contact: CHRIS HOFFMAN  
Phone: Fax: e-mail:

### Site Information:

Contact: JIM MUSGROVE  
Phone: Fax: e-mail:

### Well Information:

Name: BOOMHOWER #1  
Operator: RJM COMPANY  
Location-Downhole:  
Location-Surface: S21/15S/13W

### Test Information:

Company: DIAMOND TESTING  
Representative: JOHN RIEDL  
Supervisor: JIM MUSGROVE  
Test Type: CONVENTIONAL Job Number: D1313  
Test Unit:  
Start Date: 2013/05/10 Start Time: 11:00:00  
End Date: 2013/05/10 End Time: 15:50:00  
Report Date: 2013/05/10 Prepared By: JOHN RIEDL  
Qualified By: JIM MUSGROVE

### Remarks:

RECOVERY: 30' OIL SPECKED MUD



**DIAMOND TESTING**  
P.O. Box 157  
**HOISINGTON, KANSAS 67544**  
(800) 542-7313  
**DRILL-STEM TEST TICKET**  
FILE: \_\_\_\_\_

TIME ON: \_\_\_\_\_  
TIME OFF: \_\_\_\_\_

Company \_\_\_\_\_ Lease & Well No. \_\_\_\_\_  
Contractor \_\_\_\_\_ Charge to \_\_\_\_\_  
Elevation \_\_\_\_\_ Formation \_\_\_\_\_ Effective Pay \_\_\_\_\_ Ft. Ticket No. \_\_\_\_\_  
Date \_\_\_\_\_ Sec. \_\_\_\_\_ Twp. \_\_\_\_\_ S Range \_\_\_\_\_ W County \_\_\_\_\_ State **KANSAS**  
Test Approved By \_\_\_\_\_ Diamond Representative \_\_\_\_\_

Formation Test No. \_\_\_\_\_ Interval Tested from \_\_\_\_\_ ft. to \_\_\_\_\_ ft. Total Depth \_\_\_\_\_ ft.  
Packer Depth \_\_\_\_\_ ft. Size 6 3/4 in. Packer depth \_\_\_\_\_ ft. Size 6 3/4 in.  
Packer Depth \_\_\_\_\_ ft. Size 6 3/4 in. Packer depth \_\_\_\_\_ ft. Size 6 3/4 in.  
Depth of Selective Zone Set \_\_\_\_\_

Top Recorder Depth (Inside) \_\_\_\_\_ ft. Recorder Number \_\_\_\_\_ Cap. \_\_\_\_\_ P.S.I.  
Bottom Recorder Depth (Outside) \_\_\_\_\_ ft. Recorder Number \_\_\_\_\_ Cap. \_\_\_\_\_ P.S.I.  
Below Straddle Recorder Depth \_\_\_\_\_ ft. Recorder Number \_\_\_\_\_ Cap. \_\_\_\_\_ P.S.I.

Mud Type \_\_\_\_\_ Viscosity \_\_\_\_\_ Drill Collar Length \_\_\_\_\_ ft. I.D. 2 1/4 in.  
Weight \_\_\_\_\_ Water Loss \_\_\_\_\_ cc. Weight Pipe Length \_\_\_\_\_ ft. I.D. 2 7/8 in.  
Chlorides \_\_\_\_\_ P.P.M. Drill Pipe Length \_\_\_\_\_ ft. I.D. 3 1/2 in.  
Jars: Make STERLING Serial Number \_\_\_\_\_ Test Tool Length \_\_\_\_\_ ft. Tool Size 3 1/2-IF in.  
Did Well Flow? \_\_\_\_\_ Reversed Out \_\_\_\_\_ Anchor Length \_\_\_\_\_ ft. Size 4 1/2-FH in.  
Main Hole Size 7 7/8 Tool Joint Size 4 1/2 in. Surface Choke Size 1 in. Bottom Choke Size 5/8 in.

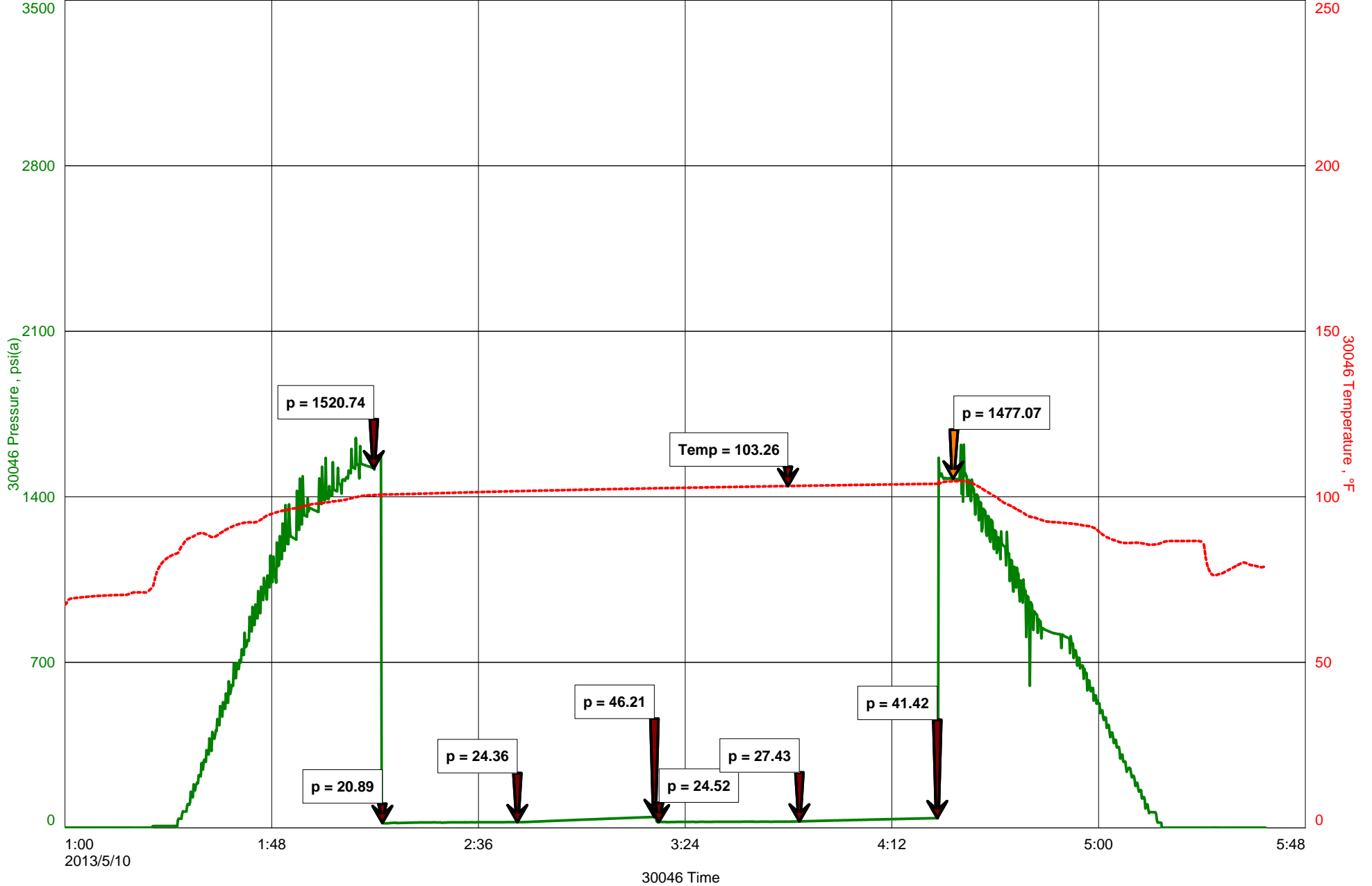
Blow: 1st Open: \_\_\_\_\_  
2nd Open: \_\_\_\_\_

Recovered _____ ft. of _____	Price Job Other Charges Insurance Total
Recovered _____ ft. of _____	
Recovered _____ ft. of _____	
Recovered _____ ft. of _____	
Recovered _____ ft. of _____	
Recovered _____ ft. of _____	
Remarks: _____	

Time Set Packer(s) \_\_\_\_\_ A.M. P.M. Time Started Off Bottom \_\_\_\_\_ A.M. P.M. Maximum Temperature \_\_\_\_\_  
Initial Hydrostatic Pressure..... (A) \_\_\_\_\_ P.S.I.  
Initial Flow Period..... Minutes \_\_\_\_\_ (B) \_\_\_\_\_ P.S.I. to (C) \_\_\_\_\_ P.S.I.  
Initial Closed In Period..... Minutes \_\_\_\_\_ (D) \_\_\_\_\_ P.S.I.  
Final Flow Period..... Minutes \_\_\_\_\_ (E) \_\_\_\_\_ P.S.I. to (F) \_\_\_\_\_ P.S.I.  
Final Closed In Period..... Minutes \_\_\_\_\_ (G) \_\_\_\_\_ P.S.I.  
Final Hydrostatic Pressure..... (H) \_\_\_\_\_ P.S.I.

Diamond Testing shall not be liable for damages of any kind to the property or personnel of the one for whom a test is made or for any loss suffered or sustained, directly or indirectly, through the use of its equipment, or its statement or opinion concerning the result of any test. Tools lost or damaged in the hole shall be paid for at cost by the party for whom the test is made.

# BOOMHOWER #1



## GENERAL INFORMATION

### Client Information:

Company: RJM COMPANY  
Contact: CHRIS HOFFMAN  
Phone: Fax: e-mail:

### Site Information:

Contact: JIM MUSGROVE  
Phone: Fax: e-mail:

### Well Information:

Name: BOOMHOWER #1  
Operator: RJM COMPANY  
Location-Downhole:  
Location-Surface: S21/15S/13W

### Test Information:

Company: DIAMOND TESTING  
Representative: JOHN RIEDL  
Supervisor: 2013/05/11  
Test Type: CONVENTIONAL Job Number: D1314  
Test Unit:  
Start Date: 2013/05/11 Start Time: 07:30:00  
End Date: 2013/05/11 End Time: 12:00:00  
Report Date: 2013/05/11 Prepared By: JOHN RIEDL  
Qualified By: JIM MUSGROVE

### Remarks:

RECOVERY: 5' OIL SPECKED DRILLING MUD





**DIAMOND TESTING**  
P.O. Box 157  
**HOISINGTON, KANSAS 67544**  
(800) 542-7313  
**DRILL-STEM TEST TICKET**  
FILE: \_\_\_\_\_

TIME ON: \_\_\_\_\_  
TIME OFF: \_\_\_\_\_

Company \_\_\_\_\_ Lease & Well No. \_\_\_\_\_  
Contractor \_\_\_\_\_ Charge to \_\_\_\_\_  
Elevation \_\_\_\_\_ Formation \_\_\_\_\_ Effective Pay \_\_\_\_\_ Ft. Ticket No. \_\_\_\_\_  
Date \_\_\_\_\_ Sec. \_\_\_\_\_ Twp. \_\_\_\_\_ S Range \_\_\_\_\_ W County \_\_\_\_\_ State **KANSAS**  
Test Approved By \_\_\_\_\_ Diamond Representative \_\_\_\_\_

Formation Test No. \_\_\_\_\_ Interval Tested from \_\_\_\_\_ ft. to \_\_\_\_\_ ft. Total Depth \_\_\_\_\_ ft.  
Packer Depth \_\_\_\_\_ ft. Size 6 3/4 in. Packer depth \_\_\_\_\_ ft. Size 6 3/4 in.  
Packer Depth \_\_\_\_\_ ft. Size 6 3/4 in. Packer depth \_\_\_\_\_ ft. Size 6 3/4 in.  
Depth of Selective Zone Set \_\_\_\_\_

Top Recorder Depth (Inside) \_\_\_\_\_ ft. Recorder Number \_\_\_\_\_ Cap. \_\_\_\_\_ P.S.I.  
Bottom Recorder Depth (Outside) \_\_\_\_\_ ft. Recorder Number \_\_\_\_\_ Cap. \_\_\_\_\_ P.S.I.  
Below Straddle Recorder Depth \_\_\_\_\_ ft. Recorder Number \_\_\_\_\_ Cap. \_\_\_\_\_ P.S.I.

Mud Type \_\_\_\_\_ Viscosity \_\_\_\_\_ Drill Collar Length \_\_\_\_\_ ft. I.D. 2 1/4 in.  
Weight \_\_\_\_\_ Water Loss \_\_\_\_\_ cc. Weight Pipe Length \_\_\_\_\_ ft. I.D. 2 7/8 in.  
Chlorides \_\_\_\_\_ P.P.M. Drill Pipe Length \_\_\_\_\_ ft. I.D. 3 1/2 in.  
Jars: Make STERLING Serial Number \_\_\_\_\_ Test Tool Length \_\_\_\_\_ ft. Tool Size 3 1/2-IF in.  
Did Well Flow? \_\_\_\_\_ Reversed Out \_\_\_\_\_ Anchor Length \_\_\_\_\_ ft. Size 4 1/2-FH in.  
Main Hole Size 7 7/8 Tool Joint Size 4 1/2 in. Surface Choke Size 1 in. Bottom Choke Size 5/8 in.

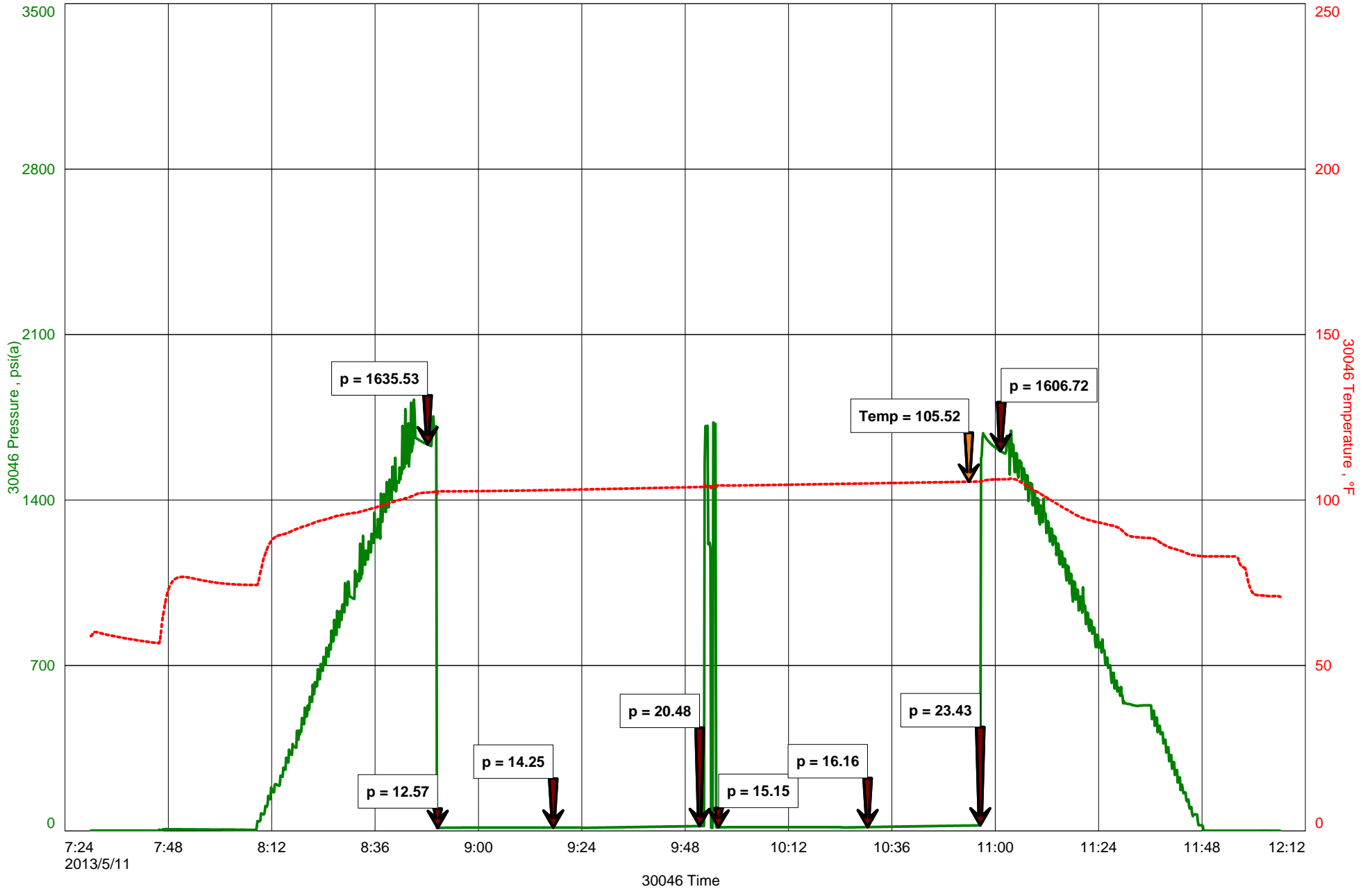
Blow: 1st Open: \_\_\_\_\_  
2nd Open: \_\_\_\_\_

Recovered _____ ft. of _____	
Recovered _____ ft. of _____	
Recovered _____ ft. of _____	
Recovered _____ ft. of _____	
Recovered _____ ft. of _____	Price Job
Recovered _____ ft. of _____	Other Charges
Remarks: _____	Insurance
	Total

Time Set Packer(s) \_\_\_\_\_ A.M. P.M. Time Started Off Bottom \_\_\_\_\_ A.M. P.M. Maximum Temperature \_\_\_\_\_  
Initial Hydrostatic Pressure..... (A) \_\_\_\_\_ P.S.I.  
Initial Flow Period..... Minutes \_\_\_\_\_ (B) \_\_\_\_\_ P.S.I. to (C) \_\_\_\_\_ P.S.I.  
Initial Closed In Period..... Minutes \_\_\_\_\_ (D) \_\_\_\_\_ P.S.I.  
Final Flow Period..... Minutes \_\_\_\_\_ (E) \_\_\_\_\_ P.S.I. to (F) \_\_\_\_\_ P.S.I.  
Final Closed In Period..... Minutes \_\_\_\_\_ (G) \_\_\_\_\_ P.S.I.  
Final Hydrostatic Pressure..... (H) \_\_\_\_\_ P.S.I.

Diamond Testing shall not be liable for damages of any kind to the property or personnel of the one for whom a test is made or for any loss suffered or sustained, directly or indirectly, through the use of its equipment, or its statement or opinion concerning the result of any test. Tools lost or damaged in the hole shall be paid for at cost by the party for whom the test is made.

# BOOMHOWER #1



## **GENERAL INFORMATION**

### **Client Information:**

Company: RJM CO.

Contact: CHRIS HOFFMAN

Phone: Fax: e-mail:

### **Site Information:**

Contact: JIM MUSGROVE

Phone: Fax: e-mail:

### **Well Information:**

Name: BOOMHOWER #1

Operator: RJM CO.

Location-Downhole:

Location-Surface: S21/15S/13W

### **Test Information:**

Company: DIAMOND TESTING

Representative: JOHN RIEDL

Supervisor: JIM MUSGROVE

Test Type: CONVENTIONAL Job Number: D1315

Test Unit:

Start Date: 2013/03/11 Start Time: 17:10:00

End Date: 2013/05/13 End Time: 21:40:00

Report Date: 2013/05/11 Prepared By: JOHN RIEDL

**Remarks:** Qualified By: JIM MUSGROVE



**DIAMOND TESTING**  
P.O. Box 157  
**HOISINGTON, KANSAS 67544**  
(800) 542-7313  
**DRILL-STEM TEST TICKET**  
FILE: \_\_\_\_\_

TIME ON: \_\_\_\_\_  
TIME OFF: \_\_\_\_\_

Company \_\_\_\_\_ Lease & Well No. \_\_\_\_\_  
Contractor \_\_\_\_\_ Charge to \_\_\_\_\_  
Elevation \_\_\_\_\_ Formation \_\_\_\_\_ Effective Pay \_\_\_\_\_ Ft. Ticket No. \_\_\_\_\_  
Date \_\_\_\_\_ Sec. \_\_\_\_\_ Twp. \_\_\_\_\_ S Range \_\_\_\_\_ W County \_\_\_\_\_ State **KANSAS**  
Test Approved By \_\_\_\_\_ Diamond Representative \_\_\_\_\_

Formation Test No. \_\_\_\_\_ Interval Tested from \_\_\_\_\_ ft. to \_\_\_\_\_ ft. Total Depth \_\_\_\_\_ ft.  
Packer Depth \_\_\_\_\_ ft. Size 6 3/4 in. Packer depth \_\_\_\_\_ ft. Size 6 3/4 in.  
Packer Depth \_\_\_\_\_ ft. Size 6 3/4 in. Packer depth \_\_\_\_\_ ft. Size 6 3/4 in.  
Depth of Selective Zone Set \_\_\_\_\_

Top Recorder Depth (Inside) \_\_\_\_\_ ft. Recorder Number \_\_\_\_\_ Cap. \_\_\_\_\_ P.S.I.  
Bottom Recorder Depth (Outside) \_\_\_\_\_ ft. Recorder Number \_\_\_\_\_ Cap. \_\_\_\_\_ P.S.I.  
Below Straddle Recorder Depth \_\_\_\_\_ ft. Recorder Number \_\_\_\_\_ Cap. \_\_\_\_\_ P.S.I.

Mud Type \_\_\_\_\_ Viscosity \_\_\_\_\_ Drill Collar Length \_\_\_\_\_ ft. I.D. 2 1/4 in.  
Weight \_\_\_\_\_ Water Loss \_\_\_\_\_ cc. Weight Pipe Length \_\_\_\_\_ ft. I.D. 2 7/8 in.  
Chlorides \_\_\_\_\_ P.P.M. Drill Pipe Length \_\_\_\_\_ ft. I.D. 3 1/2 in.  
Jars: Make STERLING Serial Number \_\_\_\_\_ Test Tool Length \_\_\_\_\_ ft. Tool Size 3 1/2-IF in.  
Did Well Flow? \_\_\_\_\_ Reversed Out \_\_\_\_\_ Anchor Length \_\_\_\_\_ ft. Size 4 1/2-FH in.  
Main Hole Size 7 7/8 Tool Joint Size 4 1/2 in. Surface Choke Size 1 in. Bottom Choke Size 5/8 in.

Blow: 1st Open: \_\_\_\_\_  
2nd Open: \_\_\_\_\_

Recovered _____ ft. of _____	Price Job Other Charges Insurance Total
Recovered _____ ft. of _____	
Recovered _____ ft. of _____	
Recovered _____ ft. of _____	
Recovered _____ ft. of _____	
Recovered _____ ft. of _____	
Remarks: _____	

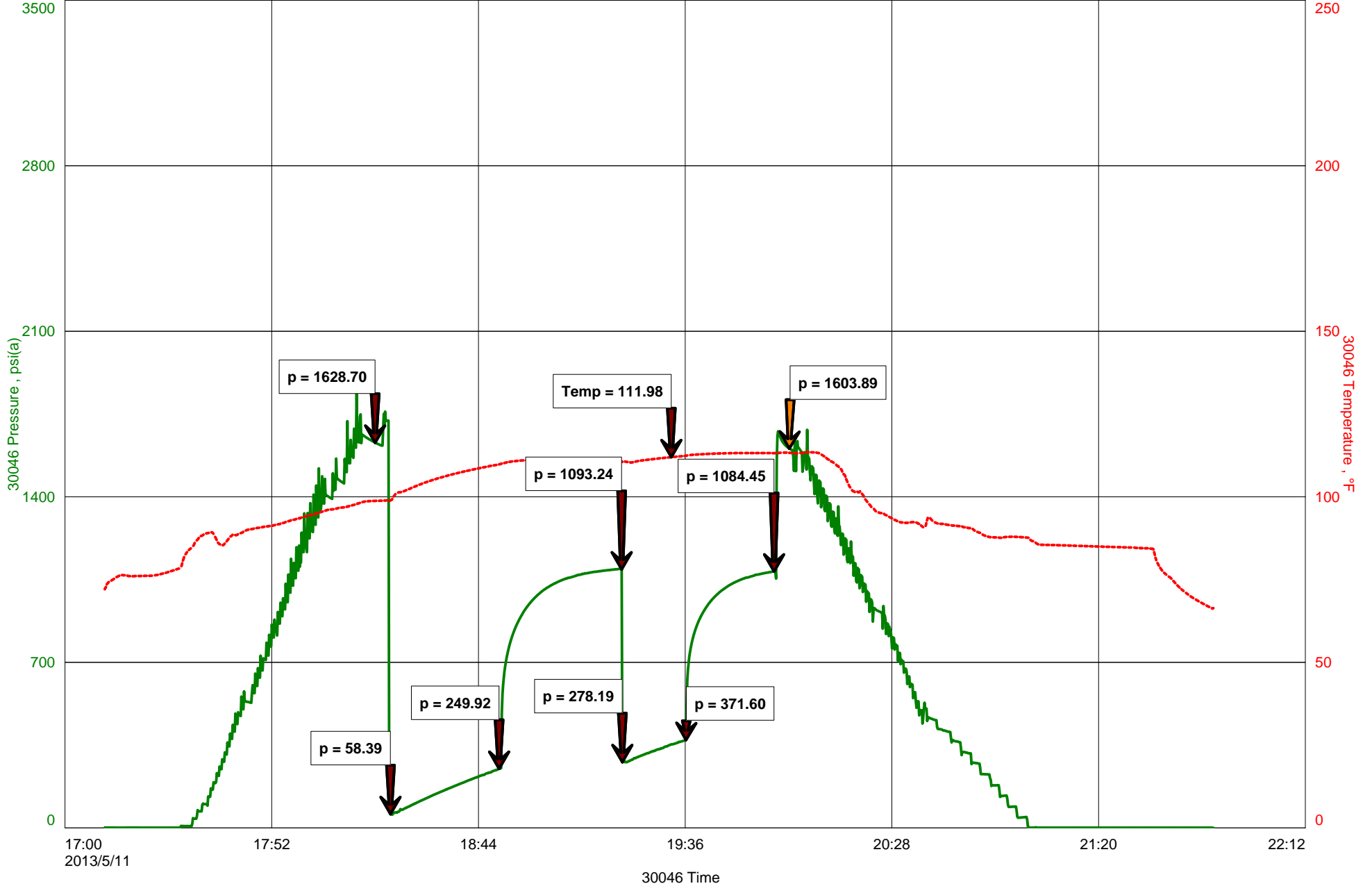
Time Set Packer(s) \_\_\_\_\_ A.M. P.M. Time Started Off Bottom \_\_\_\_\_ A.M. P.M. Maximum Temperature \_\_\_\_\_  
Initial Hydrostatic Pressure..... (A) \_\_\_\_\_ P.S.I.  
Initial Flow Period..... Minutes \_\_\_\_\_ (B) \_\_\_\_\_ P.S.I. to (C) \_\_\_\_\_ P.S.I.  
Initial Closed In Period..... Minutes \_\_\_\_\_ (D) \_\_\_\_\_ P.S.I.  
Final Flow Period..... Minutes \_\_\_\_\_ (E) \_\_\_\_\_ P.S.I. to (F) \_\_\_\_\_ P.S.I.  
Final Closed In Period..... Minutes \_\_\_\_\_ (G) \_\_\_\_\_ P.S.I.  
Final Hydrostatic Pressure..... (H) \_\_\_\_\_ P.S.I.

Diamond Testing shall not be liable for damages of any kind to the property or personnel of the one for whom a test is made or for any loss suffered or sustained, directly or indirectly, through the use of its equipment, or its statement or opinion concerning the result of any test. Tools lost or damaged in the hole shall be paid for at cost by the party for whom the test is made.

RJM CO.  
Start Test Date: 2013/03/11  
Final Test Date: 2013/05/13

BOOMHOWER #1  
Formation: DST#3 ARBUCKLE  
Job Number: D1315

# BOOMHOWER #1



Conservation Division  
Finney State Office Building  
130 S. Market, Rm. 2078  
Wichita, KS 67202-3802



Phone: 316-337-6200  
Fax: 316-337-6211  
<http://kcc.ks.gov/>

Mark Sievers, Chairman  
Thomas E. Wright, Commissioner  
Shari Feist Albrecht, Commissioner

Sam Brownback, Governor

June 19, 2013

Chris Hoffman  
RJM Company  
PO BOX 256  
CLAFLIN, KS 67525-0256

Re: ACO1  
API 15-167-23883-00-00  
Boomhower 1  
NW/4 Sec.21-15S-13W  
Russell County, Kansas

Dear Production Department:

We are herewith requesting that the Well Completion Form ACO-1 and attached information for the subject well be held confidential for a period of two years.

Should you have any questions or need additional information regarding subject well, please contact our office.

Respectfully,  
Chris Hoffman