

Give All Information Completely
Make Required Affidavit
Mail or Deliver Report to:
Conservation Division
State Corporation Commission
211 No. Broadway
Wichita, Kansas

WELL PLUGGING RECORD

Barton County, Sec. 34 Twp. 18 Rge. (E) 15 (W)

Location as "NE/CNWxSWx" or footage from lines SE - SW -NW

Lease Owner Great Bend Pipe & Supply

Lease Name ~~Cleissner~~ YARMER Well No. 5

Office Address Great Bend, Kansas

Character of Well (completed as Oil, Gas or Dry Hole)

Date well completed 19

Application for plugging filed 19

Application for plugging approved 19

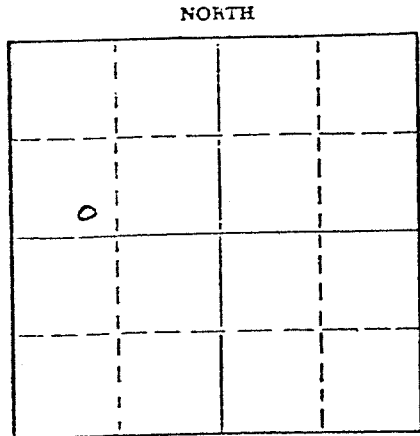
Plugging commenced 2-9 19 57

Plugging completed 2-13 19 57

Reason for abandonment of well or producing formation

If a producing well is abandoned, date of last production 19

Was permission obtained from the Conservation Division or its agents before plugging was commenced? Yes



Locate well correctly on above Section Plat

Name of Conservation Agent who supervised plugging of this well R. M. Brundage

Producing formation Depth to top Bottom Total Depth of Well Feet

Show depth and thickness of all water, oil and gas formations.

OIL, GAS OR WATER RECORDS

CASING RECORD

FORMATION	CONTENT	FROM	TO	SIZE	PUT IN	PULLED OUT
				10 3/4	904	None
				7	3490	2782.11

Describe in detail the manner in which the well was plugged, indicating where the mud fluid was placed and the method or methods used in introducing it into the hole. If cement or other plugs were used, state the character of same and depth placed, from feet to feet for each plug set.

Filled with sand from 3524 to 3480 - dumped 6 sks cement - pulled casing - mudded to 375' - set rock bridge - dumped 20 sks cement - mudded to 30' - set rock bridge - dumped 10 sks cement to base of cellar

(If additional description is necessary, use BACK of this sheet)

Name of Plugging Contractor R & D Casing Pulling Company License # 236

Address Box 559 Ellinwood, Kansas

STATE OF Kansas, COUNTY OF Barton, ss.

Nathan Heltzer (employee of owner) or (owner or operator) of the above-described well, being first duly sworn on oath, says: That I have knowledge of the facts, statements, and matters herein contained and the log of the above-described well as filed and that the same are true and correct. So help me God.


(Signature) *Nathan Heltzer*

(Address)

SUBSCRIBED AND SWORN TO before me this 15 day of February, 19 57

3/30/57

Anne Meltzer
Notary Public.



PLUGGING
FILE SEC 34 T. 18 R. 15 W
BOOK PAGE 126 LI E. 23

KANSAS WELL LOG BUREAU --- KANSAS GEOLOGICAL SOCIETY

5 EAST MURDOCK - WICHITA, KANSAS

34-18-15

COMPANY THE TEXAS COMPANY

SEC. 34 T. 18 R. 15N

FARM J. F. Gleissner .NO. 5

LOC. SE SW NW

*#1 Gleissner
Yankee*

COUNTY Barton

TOTAL DEPTH 3520'

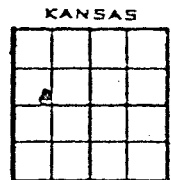
COMM. 11-12-50

COMP. 12-19-50

SHOT OR TREATED

CONTRACTOR Powell & Peters

ISSUED 3-3-51



CASING

10 3/4" 889' cem. w/600 sx

7" 3474' cem. w/100 sx

ELEVATION 1908 DF ✓

Pmp.

PRODUCTION 35.5 B0, 3.5 BW

FIGURES INDICATE BOTTOM OF FORMATIONS

surface clay	20
sand	120
red bed & sand	310
shale & shells	442
sand	530
red bed	718
red bed & shells	830
red bed	879
anhydrite	909
red rock	1150
sand & shale	1290
shale & shells	1635
lime	2185
broken lime & shale	2255
shale & lime	2340
shale & shells	2495
shale	2595
shale & shells	2660
lime	2690
lime & shale	2780
shale	2808
lime	3170
shale & shells	3198
lime	3467
sand gorham, hard	3481
sand	3520
Total Depth	

Tops:	
Heebner	3119
Brown Lime	3188
Lansing	3197
Conglomerate	3433
Gorham	3467
Reagan	3494

*Est. Here 1770
" " 1820*

PLUGGING
SEC. 34 T. 18 R. 15W
CORNER 136 23

RECEIVED
KANSAS GEOLOGICAL SOCIETY

COMM. DIVISION
WICHITA, KANSAS