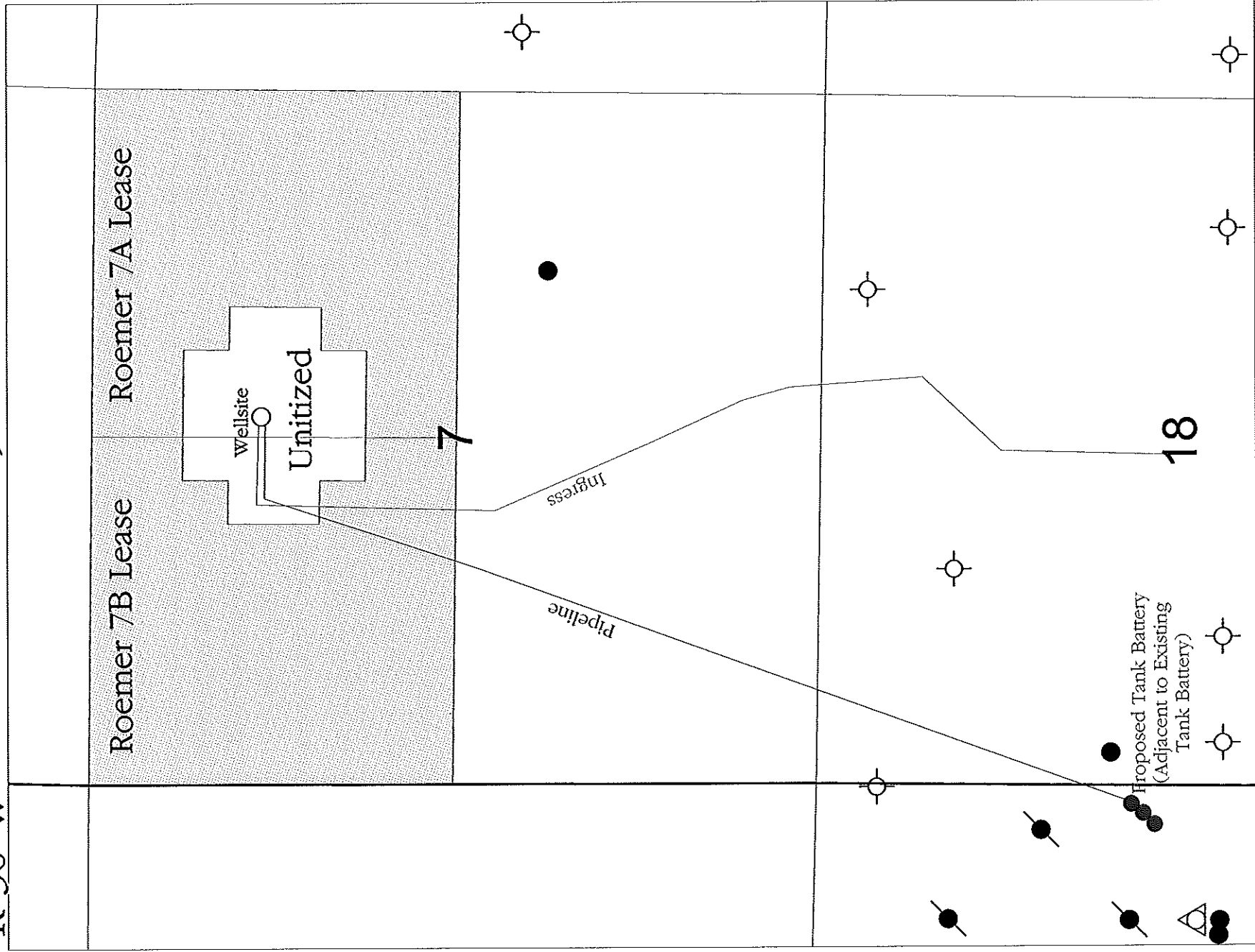


KANSAS SURFACE OWNER NOTIFICATION ACT

R 30 W

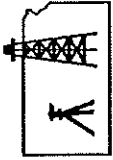
R 29 W

T
16
S

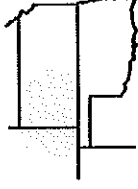


SCALE = 1 : 12,000

LANE COUNTY, KANSAS



Pro Stake LLC
Oil Field & Construction Staking
 P.O. Box 2324
 Garden City, Kansas 67846
 Office/Fax: (620) 276-6159
 Cell: (620) 272-1499



071629msgs
 PLAT NO.

10983
 INVOICE NO.

Ritchie Exploration, Inc.

#1 Roemer Unit

OPERATOR

LEASE NAME

Lane County, KS

1235' FNL - 2385' FEL

COUNTY

LOCATION SPOT

7 16s 29W

Sec.

Twp.

Range

GR. ELEVATION: 2711.3'

SCALE: **1" = 1000'**

DATE STAKED: **July 1st, 2013**

MEASURED BY: **Ben R.**

DRAWN BY: **Drew H.**

AUTHORIZED BY: **Justin C.**



Directions: From the East side of Healy, KS at the intersection of Hwy 4 & CR 250 - Now go 1 mile East on Hwy 4 - Now go 3.8 miles North on Eagle Rd - Now go 1 mile East on RD 270 - Now go 0.5 mile North on Frontier Rd - Now go 0.5 mile East on Unknown Rd to ingress stake North into - Now go 1 mile North trail to ingress stake North into - Now go approx. 1600' North through crp to ingress stake East into - Now go approx. 610' East through crp into staked location.

Final ingress must be verified with land owner or Operator.

This drawing does not constitute a monumented survey or a land survey plat

This drawing is for construction purposes only

