



This Form must be Typed
Form must be Signed
All blanks must be Filled

WELL PLUGGING APPLICATION

Form KSONA-1, Certification of Compliance with the Kansas Surface Owner Notification Act,
MUST be submitted with this form.

OPERATOR: License #: _____
Name: _____
Address 1: _____
Address 2: _____
City: _____ State: _____ Zip: _____ + _____
Contact Person: _____
Phone: (_____) _____

API No. 15 - _____
If pre 1967, supply original completion date: _____
Spot Description: _____
____ - ____ - ____ Sec. ____ Twp. ____ S. R. ____ East West
____ Feet from North / South Line of Section
____ Feet from East / West Line of Section
Footages Calculated from Nearest Outside Section Corner:
 NE NW SE SW
County: _____
Lease Name: _____ Well #: _____

Check One: Oil Well Gas Well OG D&A Cathodic Water Supply Well Other: _____
 SWD Permit #: _____ ENHR Permit #: _____ Gas Storage Permit #: _____

Conductor Casing Size: _____ Set at: _____ Cemented with: _____ Sacks
Surface Casing Size: _____ Set at: _____ Cemented with: _____ Sacks
Production Casing Size: _____ Set at: _____ Cemented with: _____ Sacks

List (ALL) Perforations and Bridge Plug Sets:

Elevation: _____ (G.L. / K.B.) T.D.: _____ PBTD: _____ Anhydrite Depth: _____
(Stone Corral Formation)

Condition of Well: Good Poor Junk in Hole Casing Leak at: _____
(Interval)

Proposed Method of Plugging (attach a separate page if additional space is needed):

Is Well Log attached to this application? Yes No Is ACO-1 filed? Yes No

If ACO-1 not filed, explain why:

Plugging of this Well will be done in accordance with K.S.A. 55-101 et. seq. and the Rules and Regulations of the State Corporation Commission

Company Representative authorized to supervise plugging operations: _____
Address: _____ City: _____ State: _____ Zip: _____ + _____
Phone: (_____) _____
Plugging Contractor License #: _____ Name: _____
Address 1: _____ Address 2: _____
City: _____ State: _____ Zip: _____ + _____
Phone: (_____) _____

Proposed Date of Plugging (if known): _____

Payment of the Plugging Fee (K.A.R. 82-3-118) will be guaranteed by Operator or Agent

Submitted Electronically



CERTIFICATION OF COMPLIANCE WITH THE KANSAS SURFACE OWNER NOTIFICATION ACT

This form must be submitted with all Forms C-1 (Notice of Intent to Drill); CB-1 (Cathodic Protection Borehole Intent); T-1 (Request for Change of Operator Transfer of Injection or Surface Pit Permit); and CP-1 (Well Plugging Application). Any such form submitted without an accompanying Form KSONA-1 will be returned.

Select the corresponding form being filed: C-1 (Intent) CB-1 (Cathodic Protection Borehole Intent) T-1 (Transfer) CP-1 (Plugging Application)

OPERATOR: License # _____
Name: _____
Address 1: _____
Address 2: _____
City: _____ State: _____ Zip: _____ + _____
Contact Person: _____
Phone: (_____) _____ Fax: (_____) _____
Email Address: _____

Well Location:
____ - ____ - ____ - ____ Sec. ____ Twp. ____ S. R. ____ East West
County: _____
Lease Name: _____ Well #: _____

If filing a Form T-1 for multiple wells on a lease, enter the legal description of the lease below:

Surface Owner Information:

Name: _____
Address 1: _____
Address 2: _____
City: _____ State: _____ Zip: _____ + _____

When filing a Form T-1 involving multiple surface owners, attach an additional sheet listing all of the information to the left for each surface owner. Surface owner information can be found in the records of the register of deeds for the county, and in the real estate property tax records of the county treasurer.

If this form is being submitted with a Form C-1 (Intent) or CB-1 (Cathodic Protection Borehole Intent), you must supply the surface owners and the KCC with a plat showing the predicted locations of lease roads, tank batteries, pipelines, and electrical lines. The locations shown on the plat are preliminary non-binding estimates. The locations may be entered on the Form C-1 plat, Form CB-1 plat, or a separate plat may be submitted.

Select one of the following:

- I certify that, pursuant to the Kansas Surface Owner Notice Act (House Bill 2032), I have provided the following to the surface owner(s) of the land upon which the subject well is or will be located: 1) a copy of the Form C-1, Form CB-1, Form T-1, or Form CP-1 that I am filing in connection with this form; 2) if the form being filed is a Form C-1 or Form CB-1, the plat(s) required by this form; and 3) my operator name, address, phone number, fax, and email address.
- I have not provided this information to the surface owner(s). I acknowledge that, because I have not provided this information, the KCC will be required to send this information to the surface owner(s). To mitigate the additional cost of the KCC performing this task, I acknowledge that I am being charged a \$30.00 handling fee, payable to the KCC, which is enclosed with this form.

If choosing the second option, submit payment of the \$30.00 handling fee with this form. If the fee is not received with this form, the KSONA-1 form and the associated Form C-1, Form CB-1, Form T-1, or Form CP-1 will be returned.

I Submitted Electronically

ASSIGNMENT OF OIL AND GAS LEASE

KNOW ALL MEN BY THESE PRESENTS:

That the undersigned, WellWin Drilling Corporation

hereinafter called Assignor (whether one or more), for and in consideration of One Dollar (\$1.00) the receipt whereof is hereby acknowledged, does hereby sell, assign, transfer and set over unto Dean McLemore

State of Kansas, Barber Co., SS
This instrument was filed for record on the 27 day of March 1985 at 4:20 o'clock P.M., and duly recorded in book 221 on page 511
Marjorie Eubank
Register of Deeds
Fees 6.00

(hereinafter called Assignee), 14/16th interest, subject to the overriding royalty reservation hereinafter set out, in and to the oil and gas lease dated November 15, 1982, from

**CORRECTED Assignment of Oil & Gas Lease recorded January 28, 1985 at 1:51 o'clock p.m. in book 220 on page 144, Barber County, Ks.

Melvin L. Cunningham and/or Shirley J. Cunningham, lessor (S)
to Dean McLemore, lessee
recorded in book 200, page 529 insofar as said lease covers the following described land in Barber County, State of Kansas:

The Southeast Quarter of the Southeast Quarter (SE/4 SE/4) of Section 9, and the West half of the Southwest Quarter (W/2 SW/4) and the Southeast Quarter of the Southwest Quarter (SE/4 SW/e) of Section 10, and all that portion of the East half of the Northeast Quarter (E/2 NE/4) lying West of the public road, and Northwest Quarter of the Northeast Quarter (NW/4 NE/4) of Section 15, Township 32 South, Range 12 West of the 6th Principal Meridian.

of Section 15-9-10 Township 32 S Range 12 W and containing 240 acres, more or less together with the rights incident thereto and the personal property thereon, appurtenant thereto, or used or obtained in connection therewith.

The Assignor herein hereby expressly excepts, reserves and retains title to an undivided -0-

of all oil, gas and casinghead gas produced, saved and marketed from the above described land under the provisions of the aforesaid lease, or any extension or renewal thereof, as an overriding royalty, free and clear of any cost and expense of the development and operation thereof, excepting taxes applicable to said interest and the production therefrom.

And for the same consideration the Assignor covenants with the Assignee, its or his heirs, successors or assigns: That the Assignor is the lawful owner of and has good title to the interest above assigned in and to said lease, estate, rights and property, free and clear from all liens, encumbrances or adverse claims; That said lease is a valid and subsisting lease on the land above described, and all rentals and royalties due thereunder have been paid and all conditions necessary to keep the same in full force have been duly performed, and that the Assignor will warrant and forever defend the same against all persons whomsoever, lawfully claiming or to claim the same.

EXECUTED, This 26th day of February, 1985

WellWin Drilling Corporation
BY: *W.C. Long, Jr.*
W. C. Long, Jr., President

STATE OF _____ }
COUNTY OF _____ } ss. ACKNOWLEDGMENT FOR INDIVIDUAL

Before me, the undersigned, a Notary Public, within and for said County and State, on this _____ day of _____, 19____, personally appeared _____ and _____

to me personally known to be the identical person who executed the within and foregoing instrument and acknowledged to me that _____ executed the same as _____ free and voluntary act and deed for the uses and purposes therein set forth.
IN WITNESS WHEREOF, I have hereunto set my hand and official seal the day and year last above written.

My commission expires _____ Notary Public

STATE OF Kansas
COUNTY OF Sumner } ss.

ACKNOWLEDGMENT FOR CORPORATION

Be it remembered that on this 27th day of February, 1985, before me, the undersigned, a Notary Public, duly commissioned, in and for the county and state aforesaid, came W. C. Long, Jr., president of WellWin Drilling Corporation

a corporation of the State of Kansas, personally known to me to be such officer, and to be the same person who executed as such officer the foregoing instrument of writing in behalf of said corporation, and he duly acknowledged the execution of the same for himself and for said corporation for the uses and purposes therein set forth.

IN WITNESS WHEREOF, I have hereunto set my hand and official seal on the day and year last above written.
My commission expires April 6, 1985

Judy D. Strick
Notary Public

STATE OF KANSAS
COUNTY OF Franklin } ss.

ACKNOWLEDGMENT FOR INDIVIDUAL (Kans. Okla. and Colo.)

Before me, the undersigned, a Notary Public, within and for said County and State, on this _____ day of _____, 19____, personally appeared _____ and _____

to me personally known to be the identical person who executed the within and foregoing instrument and acknowledged to me that _____ executed the same as _____ free and voluntary act and deed for the uses and purposes therein set forth.

IN WITNESS WHEREOF, I have hereunto set my hand and official seal the day and year last above written.
My commission expires _____
Notary Public

STATE OF COLORADO,
COUNTY OF _____ } ss.

The foregoing instrument was acknowledged before me this _____ day of _____, 19____, by _____

WITNESS my hand and official seal.
My commission expires:

Notary Public

STATE OF NEBRASKA
COUNTY OF _____ } ss.

ACKNOWLEDGMENT FOR INDIVIDUAL

On this _____ day of _____, A. D. 19____, before me a Notary Public duly commissioned and qualified for and residing in said County, personally came _____

_____ to me known to be the identical person whose name _____ affixed to the foregoing instrument as grantor and acknowledged the execution thereof to be _____ voluntary act and deed.
Witness my hand and Notarial Seal the day and year last above written.

My Notarial Commission expires _____ 19____
Notary Public

STATE OF MONTANA,
COUNTY OF _____ } ss.

On this _____ day of _____, in the year 19____, before me, _____, Notary Public, personally appeared _____

known to me to be the person whose name _____ subscribed to the within instrument, and acknowledged to me that _____ he executed the same.
Witness my hand and Notarial Seal the date last aforesaid.

My commission expires on the _____ day of _____, 19____

Notary Public for State of Montana

Residing at _____

STATE OF WYOMING,
COUNTY OF _____ } ss.

On this _____ day of _____, 19____, before me personally appeared _____

to me known to be the person described in, and who executed the foregoing instrument, and who acknowledged to me that _____ he executed the same as _____ free act and deed, including the release and waiver of the right of homestead, the said wife having been by me fully apprised of her right and effect of signing and acknowledging the said instrument.

Given under my hand and seal this _____ day of _____, 19____

My commission expires:

Notary Public

SHERIFF'S DEED AND ASSIGNMENT

KNOW ALL MEN BY THESE PRESENTS:

THAT WHEREAS, on the 28th day of January, 1999, in the District Court of Barber County, Kansas, in a certain action then pending in said Court, Case No. 97-C-20, wherein the hereinafter described real estate was ordered sold as in said Order shown; and,

WHEREAS, it was then and there in said action, by said Court, further considered, ordered and adjudged that the property hereinafter described was charged with the payment of said judgment and costs, and that on and after the sale thereof by the Sheriff of Barber County, Kansas, in satisfaction of said judgment and costs, the said Defendants, and each of them and any and all persons claiming by, through or under them, or any or either of them, be forever barred, foreclosed, excluded and cut off from any right, title, claim, interest, estate or equity of redemption in or to said real estate hereinafter described or any part thereof; and,

WHEREAS, afterward, an Order was issued out of the Clerk's office of said Court, upon and in pursuance of said judgment directed to the Sheriff of Barber County, Kansas, commanding him to cause the hereinafter described property to be advertised and sold according to law, and to make due return of said Order to said Court as therein set out with his proceedings endorsed thereon; and,

WHEREAS, the said Order was duly delivered to and received by said Sheriff, and the Sheriff, by virtue thereof, then advertised said property for sale by him, and that the same was sold at the front door of the Courthouse in the City of Medicine Lodge, Kansas, at 10:00 o'clock a.m. on the 5th day of March, 1999, to Melvin Cunningham, for the sum of \$3,000.00, the same being the highest and best bid made therefor; and,

WHEREAS, afterwards the said Order with the proceedings of said Sheriff were returned into said court, and on the 29th day of March, 1999, the said Court, after having examined the proceedings of said Sheriff, and being satisfied that said sale had been made in all respects in conformity to law, it is ordered and adjudged by the Court that said proceedings be and the same were in all respects confirmed, and said Sheriff was ordered to issue said purchaser a Sheriff's Deed and Assignment for said property so purchased as aforesaid, and such entry and Order were thereupon duly made and entered accordingly; and,

NOW THEREFORE, I, Tommy J. Tomson, Sheriff of Barber County, Kansas, in consideration of the premises, and by virtue of the powers in me vested, do hereby give, grant, sell and convey unto Melvin Cunningham, his heirs and assigns forever, the oil and gas lease so sold as aforesaid, and situated in Barber County, Kansas, and described as follows, to-wit:

The entire working interest in and to the following oil and gas lease, to-wit:

Oil and gas lease dated November 15, 1982, between Melvin L. Cunningham and Shirley J. Cunningham, lessors, and Wellwin Drilling Corporation, lessee, recorded in Book 200, page 529, insofar and only insofar as said lease covers the following described real estate, to-wit:

Northwest Quarter of the Northeast Quarter (NW/4 NE/4) of
Section Fifteen (15), Township Thirty-two (32) South, Range
Twelve (12) West, Barber County, Kansas

together with the equipment, personal property thereon and appurtenances thereto, and further related rights.

TO HAVE AND TO HOLD THE SAME, unto Melvin Cunningham, his heirs and assigns, forever.

IN TESTIMONY WHEREOF, I, the undersigned, Tommy J. Tomson, Sheriff of Barber County, Kansas, have hereunto set my hand this 31 day of March, 1999.

Tommy J. Tomson
Sheriff of Barber County, Kansas
Tommy J. Tomson

STATE OF KANSAS, COUNTY OF BARBER, ss:

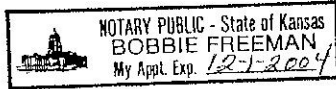
BE IT REMEMBERED that on this 31 day of March, 1999, before me, the undersigned, a notary public in and for the County and State aforesaid, came Tommy J. Tomson, Sheriff of Barber County, Kansas, who is personally known to me to be the same person who executed the within instrument of writing and such person duly acknowledged the execution of the same.

IN WITNESS WHEREOF, I have hereunto set my hand and affixed my seal, the day and year last above written.

Bobbie Freeman
Notary Public

My appointment expires:

12-1-2004



No Kansas Real Estate Sales Validation Questionnaire is required due to K.S.A. 79-1437e (a) (10).

State of Kansas, Barber Co., SS
This Instrument was filed for record on
the 16 day of April
1999 at 9:27 o'clock A.M., and
duly recorded in book 281 on page 235
Dotty G. Schuyden
Register of Deeds
Fees \$8.00

Oil and Gas Well Database **Specific Well--15-007-21582**
Oil & Gas **All Well Data**

API: 15-007-21582 KID: 1006016458 Lease: Cunningham 'A' Well 1 Original operator: Wellwin Drilling Corp. Current operator: Wellwin Drilling Corporation Field: Eby East Location: T32S R12W, Sec. 15 N2 N2 NE 330 South, 1320 West, from NE corner Longitude: -98.6090268 Latitude: 37.2676859 Lat-long calculated from footages County: Barber	Permit Date: Spud Date: Mar-16-1983 Completion Date: Mar-24-1983 Plugging Date: Well Type: OIL Status: Inactive Well Total Depth: 4850 Elevation: 1507 KB Producing Formation: Mississippian IP Oil (bbl): IP Water (bbl): IP GAS (MCF): KDOR code for Oil: 123123 KCC Docket No.:
---	---

ACO-1 and Driller's Logs

PDF files from the KGS <ul style="list-style-type: none"> ACO-1 Form
For information on software to view and use the files we distribute on our web pages, please view our File Download Page page.

Tops Data

Formation (source name)	Top	Base	Source	Updated
Heebner Shale Member (HEEBNER)	3445			Apr-15-1999
Lansing Group (LANSING)	3734			Apr-15-1999
Kansas City Group (KANSAS CITY)	4170			Apr-15-1999
Mississippian System (MISS SYS)	4296			Apr-15-1999
Kinderhookian Stage (KDHK GRP)	4462			Apr-15-1999
Viola Limestone Formation (VIOLA)	4569			Apr-15-1999
Simpson Group (SIMPSON)	4696			Apr-15-1999

Arbuckle Group (ARBK)	4768			Apr-15-1999
--------------------------	------	--	--	-------------

Oil Production Data

[View Oil Production Data for this Well](#)

Additional Information

[From Kansas Geological Survey's Walters Digital Library](#)



Please note: The above link takes you away from the web site of the Kansas Geological Survey to the website of the Kansas Geological Society, a library in Wichita. The Survey can not help with information presented by the Walters Digital Library.

[Kansas Geological Survey, Oil and Gas Well Database](#)

Comments to apex@kgs.ku.edu

URL=<http://www.kgs.ku.edu/Magellan/Qualified/index.html>


Well Display Program Updated Jan. 2008. Data added continuously.

**Lease
Oil & Gas
Production**

Yearly and monthly production

CUNNINGHAM 1-A Lease



Lease: CUNNINGHAM 1-A
Operator: Cunningham, Melvin
Location: N2 N2 NE T32S, R12W, Sec. 15
KS Dept. of Revenue Lease Code: 120104
Field: Ely Area
County: Barber
Producing Zone: Mississippian System
Well Data:

T32S R12W, Sec. 15, N2 N2 NE
Lease: Cunningham 'A' 1
Operator: Wellwin Drilling Corp.
 15-007-21582

Annual Oil Production, (bbls)

Year	Production	Wells
Production Charts		
1983	516	1
1984	-	-
1985	525	1
1986	531	1
1987	168	1
1988	-	-
1989	333	1
1990	309	1
1991	349	1
1992	171	1
1993	181	1
1994	362	1
1995	177	1
1996	175	1
1997	336	1
1998	171	1
1999	278	1
2000	294	1

Sample Monthly Oil Production, (bbls)

(Complete production available in file saved using blue button at top of page.)

Year	Month	Production	Wells	Purchaser
2007	7	174.04	1	CRUDE MARKETING, INC. (100%)
2008	6	172.53	1	CRUDE MARKETING, INC. (100%)
2010	4	165.48	1	Piper Energy Services LLC (100%)
2011	11	130.68	1	Piper Energy Services LLC (100%)
2013	1	76.21	1	END OF THE TRAILS TECHNOLOGIES INC (100%)

2001	334	1
2002	183	1
2003	162	1
2004	178	1
2005	173	1
2006	166	1
2007	174	1
2008	173	1
2009	-	-
2010	165	1
2011	131	1
2012	-	-
2013	76	1

Updated through 1-2013.

Note: bbls is barrels; mcf is 1000 cubic feet.

Pre-1987 cumulative data and monthly volume data is provided under license agreement to the KGS by IHS Energy. As such, it may be reviewed and used for public service and research purposes. It may not be downloaded or used for purposes of re-packaging, reselling or dissemination to third parties.

Kansas Geological Survey
 Comments to webadmin@kgs.ku.edu
 URL=<http://www.kgs.ku.edu/Magellan/Field/lease.html>
 Programs Updated May 23, 2005
 Data from Kansas Dept. of Revenue files monthly.

RELEASED
 TYPE APR 1 1984
 Date: _____
 SIDE ONE FROM CONFIDENTIAL

*** CONFIDENTIAL**
 AFFIDAVIT OF COMPLETION FORM
State Geological Survey
WICHITA BRANCH

15-32-120
 ACO-1 WELL HISTORY
 Compt. _____

Two (2) copies of this form shall be filed with the Kansas Corporation Commission, 200 Colorado Derby Building, Wichita, Kansas 67202, within thirty (30) days after the completion of a well, regardless of how the well was completed.

F XXX Attach separate letter of request if the information is to be held confidential. If confidential, only file one copy. Information on Side One will be of public record and Side Two will then be held confidential.

Applications must be made on dual completion, commingling, salt water disposal, injection and temporarily abandoned wells.

C Attach one copy only wireline logs (i.e. electrical log, sonic log, gamma ray neutron log, etc.). (Rules 82-2-105 & 82-2-125) KCC# (316) 263-3238.

LICENSE # 5116 EXPIRATION DATE 6-30-83

OPERATOR Wellwin Drilling Corporation API NO. 15-007-21,582

ADDRESS P.O. Box 627 COUNTY Barber
Winfield, Ks 67156 FIELD _____

** CONTACT PERSON John M. Rush PROD. FORMATION Mississippi
 PHONE (316) 221-3461

PURCHASER Koch Oil Company LEASE Cunningham

ADDRESS PO Box 2256 WELL NO. #A-1
Wichita, KS 67201 WELL LOCATION NW NW NE

DRILLING Company Tools 330 Ft. from North Line and
 CONTRACTOR 330 Ft. from West Line of **(X)**
 ADDRESS the NE (Qtr.) SEC 15 TWP 32 RGE 12 (W).

PLUGGING _____ WELL PLAT _____ (Office Use Only)
 CONTRACTOR _____
 ADDRESS _____

TOTAL DEPTH 4850' PBTD 4380'

SPUD DATE 3-16-83 DATE COMPLETED 3-24-83

ELEV: GR 1502 DF 1506 KB 1507

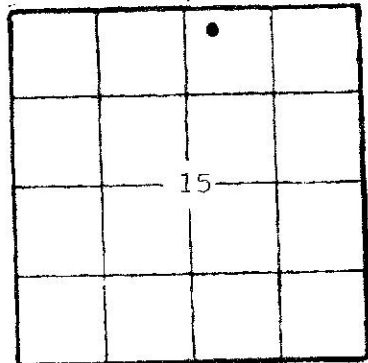
DRILLED WITH (CABLE) **(ROTARY)** (AIR) TOOLS.

DOCKET NO. OF DISPOSAL OR REPRESSURING WELL BEING USED TO DISPOSE OF WATER FROM THIS LEASE _____

Amount of surface pipe set and cemented 406 DV Tool Used? No

THIS AFFIDAVIT APPLIES TO: (Circle ONE) **(Oil)** Gas, Shut-in Gas, Dry, Disposal, Injection, Temporarily Abandoned, OWWO, Other _____

ALL REQUIREMENTS OF THE STATUTES, RULES AND REGULATIONS PROMULGATED TO REGULATE THE OIL AND GAS INDUSTRY HAVE BEEN FULLY COMPLIED WITH.



KCC _____
 KCS
 SWD/REP _____
 PLG. _____

A F F I D A V I T

John M. Rush, being of lawful age, hereby certifies that:

I am the Affiant, and I am familiar with the contents of the foregoing Affidavit. The statements and allegations contained therein are true and correct.

(Handwritten signature)

W 58-21

ACQ-1 WELL HISTORY

OPERATOR Wellwin Drilling Corp LEASE Cunningham

SEC. 15 TWP. 32 RGE. 12 (TW)

FILL IN WELL INFORMATION AS REQUIRED:

WELL NO. #A-1

FORMATION DESCRIPTION, CONTENTS, ETC. <small>Show all important zones of permeability and contents thereof; cased intervals, and all drill-stem tests, including depth interval test, cushion used, time tool open, flowing and shut-in pressures, and recoveries.</small>	TOP	BOTTOM	SHOW GEOLOGICAL MARKERS, LOGS RUN, OR OTHER DESCRIPTIVE INFORMATION.	
			NAME	DEPTH
XXX Check if no Drill Stem Tests Run.				
Shale & Sand	0	3423	Elgin	3423(-1916)
Shale	3423	3445	Heebner	3445(-2038)
Sand	3445	3702	Douglas	3702(-2195)
Lime	3702	3734	Lansing-KC	3734(-2227)
Lime (Base)	3734	4170	Kansas City	4170(-2663)
"Chat"	4170	4296	Mississippi	4296(-2789)
Shale	4296	4462	Kinderhook	4462(-2855)
Lime	4462	4569	Viola	4569(-3062)
Sand	4569	4696	Simpson	4696(-318)
Dolomite	4696	4768	Arbuckle	4768(-3261)

ACID, FRACTURE, SHOT, CEMENT SQUEEZE RECORD

Amount and kind of material used	Depth interval treated
2000 Gal 15% Demud	4298-4330
4000 Gal 133000 N/2-SCF	4298-4330
50,000 # Sand & 2500 BBLS water	4298-4330
Date of first production N/A	Producing method (Flowing, pumping, gas lift, etc.) N/A
Estimated Production -I.P. N/A	Gravity N/A
OH N/A	Gas ----- MCF
Water %	Gas-oil ratio N/A
Disposition of gas (vented, used on lease or sold)	Perforations

If additional space is needed use Page 2, Side 2

Report of all strings set — surface, intermediate, production, etc. CASING RECORD (New) or (Used)

Purpose of string	Size hole drilled	Size casing set (in O.D.)	Weight lbs/ft.	Setting depth	Type cement	Sacks	Type and percent additives
Surface	12 1/4	8 5/8	24	406	Common	250	3% CC
Production	7 7/8	5 1/2	145	4848	60/40 Pos	225	10% SAH

LINER RECORD

PERFORATION RECORD

Top, ft.	Bottom, ft.	Sacks cement	Shots per ft.	Size & type	Depth interval
			2 p.f.		4298-4330

TUBING RECORD

Size	Setting depth	Pecker set at
2 7/8	4294	

Conservation Division
Finney State Office Building
130 S. Market, Rm. 2078
Wichita, KS 67202-3802



Phone: 316-337-6200
Fax: 316-337-6211
<http://kcc.ks.gov/>

Mark Sievers, Chairman
Thomas E. Wright, Commissioner
Shari Feist Albrecht, Commissioner

Sam Brownback, Governor

July 10, 2013

Melvin Cunningham
Cunningham, Melvin
2464 SW US HIGHWAY 160
MEDICINE LODGE, KS 67104-8039

Re: Plugging Application
API 15-007-21582-00-00
CUNNINGHAM 1-A
NE/4 Sec.15-32S-12W
Barber County, Kansas

Dear Melvin Cunningham:

This letter is to notify you that the Conservation Division has received your plugging proposal, form CP-1, for the above well and has reviewed the proposal for completeness. The central office will now forward your CP-1 to the district office listed below for review of the proposed plugging method. **Please contact the district office for approval of your proposed plugging method at least five (5) days before plugging the well, pursuant to K.A.R. 82-3-113(b). If a workover pit will be used during the plugging of the well it must be permitted. A CDP-1 form must be filed and approved prior to the use of the pit in accordance with K.A.R. 82-3-600.**

The Conservation Division's review of form CP-1, either in the central or district office, does not include an inquiry into well ownership or the filing operator's legal right to plug the well. This notice in no way constitutes authorization to plug the above well by persons not having legal rights of ownership or interest in the well.

This notice is void after January 06, 2014. The CP-1 filing does not bring the above well into compliance with K.A.R 82-3-111 with regard to the Commission's temporary abandonment requirements.

Sincerely,
Production Department Supervisor

cc: District 1

(620) 225-8888