



**APPLICATION FOR COMMINGLING OF PRODUCTION (K.A.R. 82-3-123) OR FLUIDS (K.A.R. 82-3-123a)** *Commingling ID # \_\_\_\_\_*

OPERATOR: License # \_\_\_\_\_ API No. 15 - \_\_\_\_\_  
Name: \_\_\_\_\_ Spot Description: \_\_\_\_\_  
Address 1: \_\_\_\_\_ - - - - - Sec. \_\_\_\_\_ Twp. \_\_\_\_\_ S. R. \_\_\_\_\_  East  West  
Address 2: \_\_\_\_\_ Feet from  North /  South Line of Section  
City: \_\_\_\_\_ State: \_\_\_\_\_ Zip: \_\_\_\_\_ + \_\_\_\_\_ Feet from  East /  West Line of Section  
Contact Person: \_\_\_\_\_ County: \_\_\_\_\_  
Phone: ( \_\_\_\_\_ ) \_\_\_\_\_ Lease Name: \_\_\_\_\_ Well #: \_\_\_\_\_

1. Name and upper and lower limit of each production interval to be commingled:  
Formation: \_\_\_\_\_ (Perfs): \_\_\_\_\_  
Formation: \_\_\_\_\_ (Perfs): \_\_\_\_\_  
Formation: \_\_\_\_\_ (Perfs): \_\_\_\_\_  
Formation: \_\_\_\_\_ (Perfs): \_\_\_\_\_  
Formation: \_\_\_\_\_ (Perfs): \_\_\_\_\_

2. Estimated amount of fluid production to be commingled from each interval:  
Formation: \_\_\_\_\_ BOPD: \_\_\_\_\_ MCFPD: \_\_\_\_\_ BWPD: \_\_\_\_\_  
Formation: \_\_\_\_\_ BOPD: \_\_\_\_\_ MCFPD: \_\_\_\_\_ BWPD: \_\_\_\_\_  
Formation: \_\_\_\_\_ BOPD: \_\_\_\_\_ MCFPD: \_\_\_\_\_ BWPD: \_\_\_\_\_  
Formation: \_\_\_\_\_ BOPD: \_\_\_\_\_ MCFPD: \_\_\_\_\_ BWPD: \_\_\_\_\_  
Formation: \_\_\_\_\_ BOPD: \_\_\_\_\_ MCFPD: \_\_\_\_\_ BWPD: \_\_\_\_\_

3. Plat map showing the location of the subject well, all other wells on the subject lease, and all wells on offsetting leases within a 1/2 mile radius of the subject well, and for each well the names and addresses of the lessee of record or operator.

4. Signed certificate showing service of the application and affidavit of publication as required in K.A.R. 82-3-135a.

**For Commingling of PRODUCTION ONLY, include the following:**

- 5. Wireline log of subject well. Previously Filed with ACO-1:  Yes  No
- 6. Complete Form ACO-1 (*Well Completion form*) for the subject well.

**For Commingling of FLUIDS ONLY, include the following:**

- 7. Well construction diagram of subject well.
- 8. Any available water chemistry data demonstrating the compatibility of the fluids to be commingled.

**AFFIDAVIT:** I am the affiant and hereby certify that to the best of my current information, knowledge and personal belief, this request for commingling is true and proper and I have no information or knowledge, which is inconsistent with the information supplied in this application.

**Submitted Electronically**

**KCC Office Use Only**  
 Denied  Approved  
15-Day Periods Ends: \_\_\_\_\_  
Approved By: \_\_\_\_\_ Date: \_\_\_\_\_

*Protests may be filed by any party having a valid interest in the application. Protests must be in writing and comply with K.A.R. 82-3-135b and must be filed within 15 days of publication of the notice of application.*

**Berexo LLC**

Tate 'A' #2-12

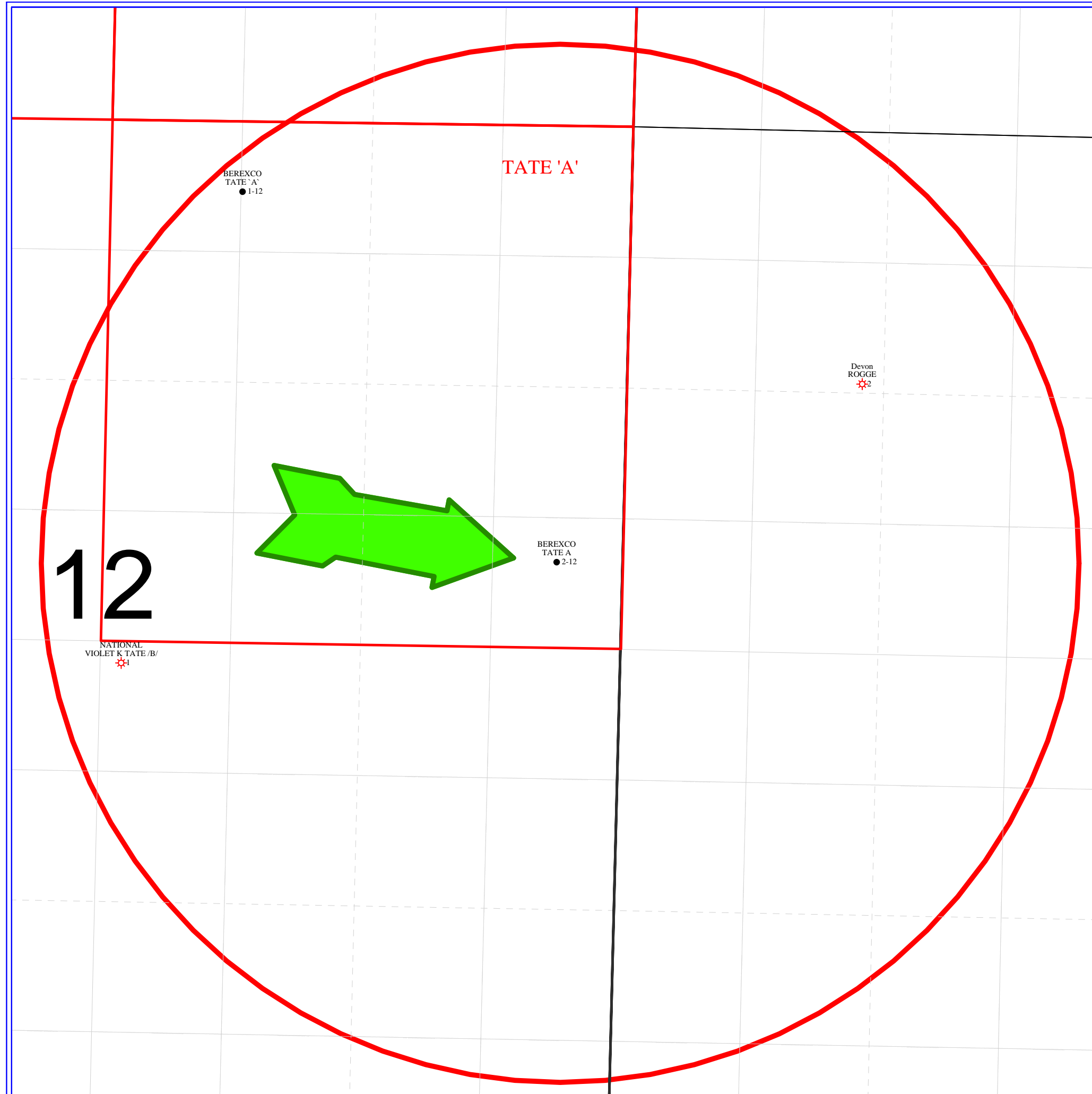
ACO-4 Area of Investigation  
SE SE NE 12-27S-33W  
Haskell County, KS

**WELL SYMBOLS**  
● Oil Well  
⊛ Gas Well

**REMARKS**

Green Arrow = Subject Well  
Red Circle = 1/2 Mi Radius

July 29, 2013 1:52 PM



**Exhibit A****Tate "A" #1-12 Notice Area (Application to Commingle Production)**

Operator – SE/4 Sec. 1, NE/4 Sec. 12-27S-33W (oil rts., gas rts. below base/Permian)

**Berexco LLC  
2020 N. Bramblewood  
Wichita, KS 67206-1094**

Operator – SW/4 Sec. 6-27S-32W, SE/4 Sec. 1, all Sec. 12-27S-33W (gas rts. above base/Permian)

**Cimarex Energy Company  
202 S. Cheyenne Ave., Suite 1000  
Tulsa, OK 74103-3001**

Leasehold owner – SW/4 Sec. 6, NW/4 Sec. 7-27S-32W (gas rts. below base/Permian)

Leasehold owner – W/2 Sec. 7-27S-32W (all rts. below base/Permian)

Operator – NW/4 Sec. 12-27S-33W (below base/Permian)

Leasehold Owner – S/2 Sec. 12-27S—33W (oil & gas rts. below base/Permian)

**OXY USA Inc.  
5 E. Greenway Plaza  
P. O. Box 27570  
Houston, TX 77227-7570**

Leasehold owners – SW/4 Sec. 6-27S-32W (oil rts.)

**Chevron U.S.A. Inc.  
1400 Smith St., Room 44195  
Houston, TX 77002-7327**

**Sansa O'Conner Alexander Trust  
c/o Wells Fargo Bank, Co-Trustee  
P. O. Box 5383  
Denver, CO 80217-5383**

**WELL FILE**

**Mary Kathleen O'Connor Hargrave  
P. O. Box 3087  
Canyon City, TX 78133-0017**

**P.C. Keith Trust  
c/o Wells Fargo Bank – SAO  
P. O. Box 41779  
Austin, TX 78704-0030**

**Sean Widak O'Connor  
6 Mirimichi Street  
Plainville, MA 02762-1721**

Leasehold owners – SW/4 Sec. 6-27S-32W (oil rts.) – ctd.

**Jennie Perelman Foundation  
225 City Avenue, Suite 14  
Bala Cynwyd, PA 19004-1724**

Leasehold owner – W/2 Sec. 7-27S-32W (gas rts. above base/Permian)

**Devon Energy Production Company, L.P.  
333 W. Sheridan Ave.  
Oklahoma City, OK 73102-5010**

**BEFORE THE STATE CORPORATION COMMISSION  
OF THE STATE OF KANSAS**


IN THE MATTER OF THE APPLICATION OF                    )  
BEREXCO LLC FOR COMMINGLING OF                    )  
PRODUCTION OR FLUIDS IN THE TATE A #2-12        )  
WELL LOCATED IN NW SE SE NE SECTION 12,         )  
TOWNSHIP 27 SOUTH, RANGE 33 WEST,                )  
HASKELL COUNTY, KANSAS.                            )

**AFFIDAVIT OF MAILING**

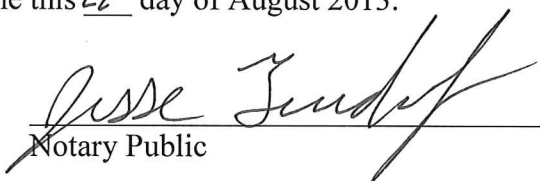
STATE OF KANSAS            )  
  ) ss.  
SEDGWICK COUNTY            )

Richard R. Smith, of lawful age, being first duly sworn on oath states:

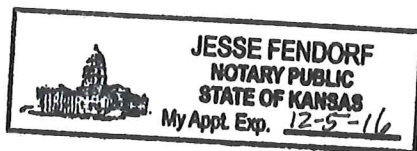
That he is an Engineering Technician for Applicant; that he served a copy of the attached Application by depositing same in the United States Mail, postage prepaid, on the 23 day of August 2013, addressed to the persons listed on Exhibit A in accordance with K.A.R. 82-3-135a.

  
Richard R. Smith  
Engineering Technician  
Berexco LLC

SUBSCRIBED AND SWORN to before me this 22<sup>nd</sup> day of August 2013.

  
Notary Public

My appointment expires:  
12-5-2016



A1

BEFORE THE STATE  
CORPORATION COMMISSION  
OF THE STATE OF KANSAS  
NOTICE OF FILING APPLICATION

Re: Berexco LLC Application for a permit to commingle production in the Morrow and Marmaton formations in the Tate A #2-12 well, located in Haskell County, Kansas.

To: All Oil & Gas Producers, Unleased Mineral Interest Owners, Landowners, and all persons whosoever concerned.

You, and each of you are hereby notified that Berexco LLC has filed an application to commingle production from the Morrow and Marmaton formations in the Tate A #2-12 well located in the NW/4 SE/4 SE/4 NE/4 (2290' FNL, 335' FEL) of Sec 12-27S-33W, Haskell County, KS.

Any persons who object to or protest this application shall be required to file their objections or protests with the Conservation Division of the Kansas Corporation Commission within fifteen (15) days from the date of this publication. These protests shall be filed pursuant to Commission regulations and must state specific reasons why the grant of the application may cause waste, violate correlative rights, or pollute the natural resources of the state of Kansas. All persons interested or concerned shall take notice of the foregoing and shall govern themselves accordingly.

Berexco LLC  
2020 N. Bramblewood  
Wichita, KS 67206-1094  
Phone: 316-265-3311

---

**AFFIDAVIT**

STATE OF KANSAS \
- SS.
County of Sedgwick /

Mark Fletchall, of lawful age, being first duly sworn, deposeth and saith: That he is Record Clerk of The Wichita Eagle, a daily newspaper published in the City of Wichita, County of Sedgwick, State of Kansas, and having a general paid circulation on a daily basis in said County, which said newspaper has been continuously and uninterruptedly published in said County for more than one year prior to the first publication of the notice hereinafter mentioned, and which said newspaper has been entered as second class mail matter at the United States Post Office in Wichita, Kansas, and which said newspaper is not a trade, religious or fraternal publication and that a notice of a true copy is hereto attached was published in the regular and entire Morning issue of said The Wichita Eagle for   1   issues, that the first publication of said notice was

made as aforesaid on the 3rd of

August A.D. 2013, with

subsequent publications being made on the following dates:

**LEGAL PUBLICATION**  
PUBLISHED IN THE WICHITA EAGLE  
AUGUST 3, 2013 (3258727)  
BEFORE THE STATE CORPORATION  
COMMISSION OF THE STATE OF KANSAS  
NOTICE OF FILING APPLICATION  
Re: Berexco LLC Application for a permit to commingle production in the Morrow and Marmaton formations in the Tate A #2-12 well, located in Haskell County, Kansas.  
To: All Oil & Gas Producers, Unleased Mineral Interest Owners, Landowners, and all persons whosoever concerned.  
You, and each of you are hereby notified that Berexco LLC has filed an application to commingle production from the Morrow and Marmaton formations in the Tate A #2-12 well located in the NW/4 SE/4 SE/4 NE/4 (2290' FNL, 335' FEL) of Sec 12-27S-33W, Haskell County, KS.  
Any persons who object to or protest this application shall be required to file their objections or protests with the Conservation Division of the Kansas Corporation Commission within fifteen (15) days from the date of this publication. These protests shall be filed pursuant to Commission regulations and must state specific reasons why the grant of the application may cause waste, violate correlative rights, or pollute the natural resources of the state of Kansas. All persons interested or concerned shall take notice of the foregoing and shall govern themselves accordingly.  
Berexco LLC  
2020 N. Bramblewood  
Wichita, KS 67206-1094  
Phone: 316-265-3311

And affiant further says that he has personal knowledge of the statements above set forth and that they are true.

*Mark Fletchall*

Subscribed and sworn to before me this

5th day of August, 2013

JENNIFER RAE BAILEY  
Notary Public - State of Kansas  
My Appt. Expires 6/4/2017

*Jennifer Rae Bailey*  
Notary Public Sedgwick County, Kansas

Printer's Fee : \$101.20

Proof of

State of Kansas,  
County of Haskell, ss:

Rolf Jungdas

of lawful age, being duly sworn upon oath states that he/she is the editor of **THE HASKELL COUNTY MONITOR CHIEF**.

THAT said newspaper has been published at least weekly 50 times a year and has been so published for at least five years prior to the first publication of the attached notice.

THAT said newspaper was entered as second class matter at the post office of its publication;

THAT said newspaper has a general paid circulation on a daily, weekly, monthly, or yearly basis in HASKELL County, Kansas and is NOT a trade, religious or fraternal publication and has been printed and published in HASKELL County, Kansas.

THE ATTACHED was published on the following dates in a regular issue of said newspaper:

1st Publication was made on the 7 day of Aug, 20 13

2nd Publication was made on the \_\_\_ day of \_\_\_, 20 \_\_\_

3rd Publication was made on the \_\_\_ day of \_\_\_, 20 \_\_\_

4th Publication was made on the \_\_\_ day of \_\_\_, 20 \_\_\_

5th Publication was made on the \_\_\_ day of \_\_\_, 20 \_\_\_

6th Publication was made on the \_\_\_ day of \_\_\_, 20 \_\_\_

Publication fee	\$	<u>5130</u>
Affidavit, Notary's Fees	\$	_____
Additional Copies @ _____	\$	_____
Total Publication Fee	\$	<u>5130</u>

Rolf Jungdas

(Signed)


Witness my hand this 7 day of Aug, 20 13

SUBSCRIBED and SWORN to before me this 7

day of Aug, 20 13.

Kelly C Anderson  
(Notary Public)

My commission expires 2-7-2014



Legal Notice  
BEFORE THE STATE  
CORPORATION  
COMMISSION  
OF THE STATE OF  
KANSAS  
NOTICE OF FILING

APPLICATION  
Re: Berexco LLC  
Application for a permit to  
commingle production in  
the Morrow and Marmaton  
formations in the Tate A #2-  
2 well, located in Haskell  
County, Kansas.

To: All Oil & Gas  
Producers, Unleased  
Mineral Interest Owners,  
Landowners, and all  
persons whosoever  
concerned.  
You, and each of you  
are hereby notified that

Berexco LLC has filed an  
application to commingle  
production from the  
Morrow and Marmaton  
formations in the Tate A #2-  
12 well located in the NW/4  
SE/4 SE/4 NE/4 (2290' FNL,  
335' FEL) of Sec 12-27S-33W,  
Haskell County, KS.

Any persons who object to  
or protest this application  
shall be required to file  
their objections or protests  
with the Conservation  
Division of the Kansas  
Corporation Commission  
within fifteen (15) days from  
the date of this publication.  
These protests shall be filed  
pursuant to Commission  
regulations and must state  
specific reasons why the  
grant of the application  
may cause waste, violate  
correlative rights, or pollute  
the natural resources of the  
state of Kansas. All persons  
interested or concerned  
shall take notice of the  
foregoing and shall govern  
themselves accordingly.

Berexco LLC  
2020 N. Bramblewood  
Wichita, KS 67206-1094  
Phone: 316-265-3311



Mark Sievers, Chairman  
Thomas E. Wright, Commissioner  
Shari Feist Albrecht, Commissioner

Sam Brownback, Governor

September 9, 2013

Evan Mayhew  
BEREXCO LLC  
2020 N. Bramblewood  
Wichita, KS 67206-1094

RE: Approved Commingling CO081310  
Tate A 2-12, Sec.12-T27S-R33W, Haskell County  
API No. 15-081-21963-00-01

Dear Mr. Mayhew:

Your Application for Commingling (ACO-4) for the above described well has been reviewed and approved by the Kansas Corporation Commission (KCC) per K.A.R. 82-3-123. Notice was examined and found to be proper per K.A.R. 82-3-135a. No protest had been filed within the 15-day protest period. This application, which was received by the KCC on August 27, 2013 concerns approval to simultaneously produce from the following sources of supply through the same tubing string in the same wellbore:

Source of Supply	Estimated Current Production			Perf Depth
	BOPD	MCFPD	BWPD	
Morrow	18.5	0.0	10.0	5036-5045
Marmaton	6.5	0.0	54.0	4607-4613
Total Estimated Current Production	25.0	0.0	64.0	

Based upon the depth of the Morrow formation perforations, total oil production shall not exceed 200 BOPD and total gas production shall not exceed 50% of the absolute open flow (AOF).

Commingling ID number CO081310 has been assigned to this approved application. Use this number for well completion reports (ACO-1) and other correspondence that may concern this approved commingling.

Sincerely,

Rick Hestermann  
Production Department