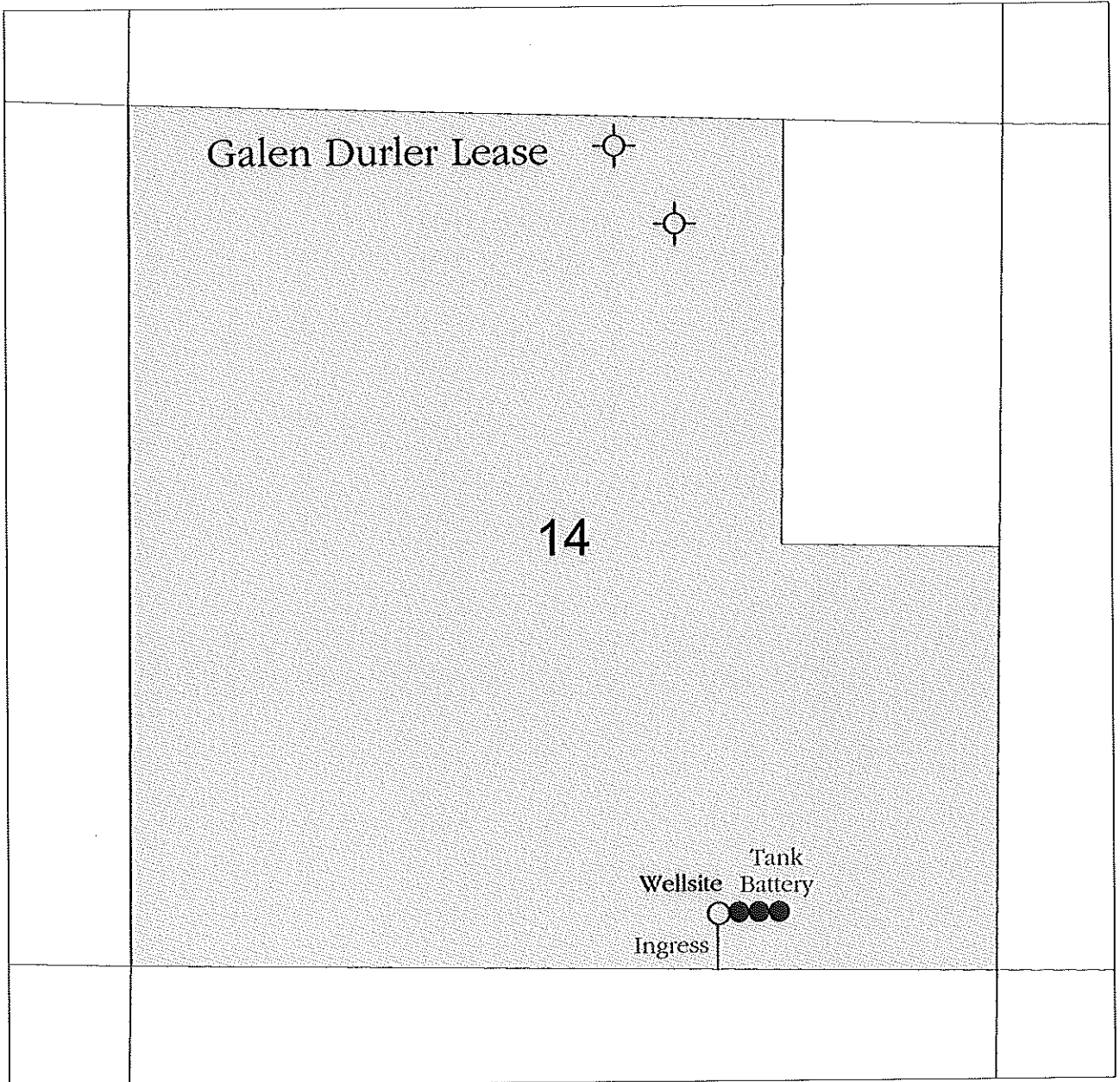


KANSAS SURFACE OWNER NOTIFICATION ACT


R 23 W

T
26
S

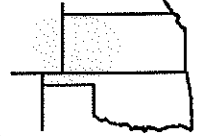


SCALE = 1 : 12,000

FORD COUNTY, KANSAS



Pro-Stake LLC
 Oil Field & Construction Site Staking
 P.O. Box 2324
 Garden City, Kansas 67846
 Office/Fax: (620) 276-6159
 Cell: (620) 272-1499



252623bar
 PLAT NO.

10994
 INVOICE NO.

Ritchie Exploration, Inc.

#1 Galen Durler

OPERATOR

LEASE NAME

Ford County, KS

14 26s 23w
 Sec. Twp. Rng.

335' FSL - 1680' FEL

COUNTY

LOCATION SPOT

GR. ELEVATION: **2425.9'**

SCALE: 1" = 1000'
 DATE: July 8th, 2013
 MEASURED BY: Luke R.
 DRAWN BY: Drew H.
 AUTHORIZED BY: Justin C.



Directions: From approx. 0.5 mile West of Wright Ks at the intersection of Hwy 283 North & Hwy 50 - Now go 0.4 mile East on Hwy 50 - Now go 4.6 mile East on Jewell/Wright Rd to the SW corner of section 14-26s-23w - Now go 0.7 mile East of Jewell/Wright Rd to ingress stake North into - Now go 335' North through wheat stubble into staked location.
 Final ingress must be verified with landowner or Operator.

*This drawing does not constitute a monumented survey or a land survey plat.
 This drawing is for construction purposes only.*

