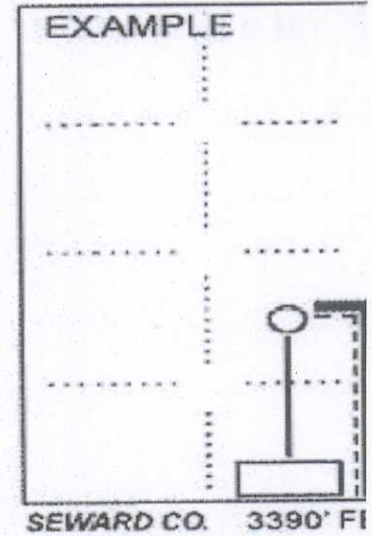
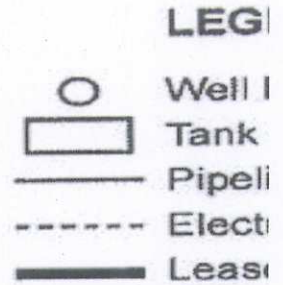



PLAT

Show location of the well. Show footage to the nearest lease or unit boundary line. Show the predicted lease roads, tank batteries, pipelines and electrical lines, as required by the Kansas Surface Owner Notice Act. You may attach a separate plat if desired.

330FNL

500
FWL



NOTE: In all cases locate the spot of the proposed drilling location.

FOULSTON 2-11-2-14H BUTLER COUNTY, KANSAS

lotting the proposed location of the well, you must show:

he manner in which you are using the depicted plat by identifying section lines, i.e. 1 section, 1 section with 8 surround sections, etc.

he distance of the proposed drilling location from the south / north and east / west outside section lines.