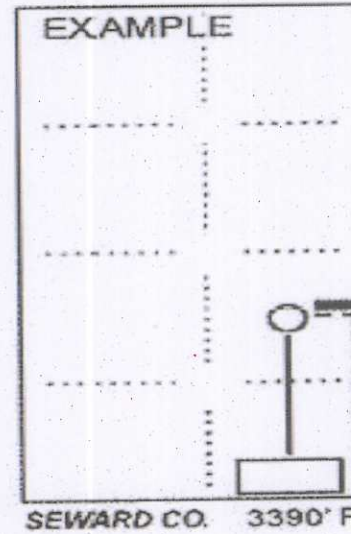
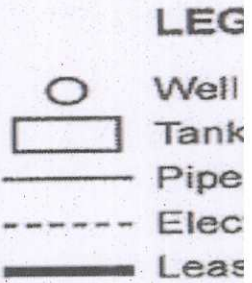



# PLAT

Show location of the well. Show footage to the nearest lease or unit boundary line. Show the predicted lease roads, tank batteries, pipelines and electrical lines, as required by the Kansas Surface Owner Notice Act. You may attach a separate plat if desired.



500  
FWL

NW 30th St  
330  
FSL

**BUSENITZ 13-14-13-11H BUTLER COUNTY, KANSAS**

**Plotting the proposed location of the well, you must show:**

The manner in which you are using the depicted plat by identifying section lines, i.e. 1 section, 1 section with 8 surround  
4 sections, etc.

The distance of the proposed drilling location from the south / north and east / west outside section lines.