



**APPLICATION FOR COMMINGLING OF PRODUCTION (K.A.R. 82-3-123) OR FLUIDS (K.A.R. 82-3-123a)** *Commingling ID # \_\_\_\_\_*

OPERATOR: License # \_\_\_\_\_ API No. 15 - \_\_\_\_\_  
Name: \_\_\_\_\_ Spot Description: \_\_\_\_\_  
Address 1: \_\_\_\_\_ - - - - - Sec. \_\_\_\_\_ Twp. \_\_\_\_\_ S. R. \_\_\_\_\_  East  West  
Address 2: \_\_\_\_\_ Feet from  North /  South Line of Section  
City: \_\_\_\_\_ State: \_\_\_\_\_ Zip: \_\_\_\_\_ + \_\_\_\_\_ Feet from  East /  West Line of Section  
Contact Person: \_\_\_\_\_ County: \_\_\_\_\_  
Phone: ( \_\_\_\_\_ ) \_\_\_\_\_ Lease Name: \_\_\_\_\_ Well #: \_\_\_\_\_

1. Name and upper and lower limit of each production interval to be commingled:  
Formation: \_\_\_\_\_ (Perfs): \_\_\_\_\_  
Formation: \_\_\_\_\_ (Perfs): \_\_\_\_\_  
Formation: \_\_\_\_\_ (Perfs): \_\_\_\_\_  
Formation: \_\_\_\_\_ (Perfs): \_\_\_\_\_  
Formation: \_\_\_\_\_ (Perfs): \_\_\_\_\_

2. Estimated amount of fluid production to be commingled from each interval:  
Formation: \_\_\_\_\_ BOPD: \_\_\_\_\_ MCFPD: \_\_\_\_\_ BWPD: \_\_\_\_\_  
Formation: \_\_\_\_\_ BOPD: \_\_\_\_\_ MCFPD: \_\_\_\_\_ BWPD: \_\_\_\_\_  
Formation: \_\_\_\_\_ BOPD: \_\_\_\_\_ MCFPD: \_\_\_\_\_ BWPD: \_\_\_\_\_  
Formation: \_\_\_\_\_ BOPD: \_\_\_\_\_ MCFPD: \_\_\_\_\_ BWPD: \_\_\_\_\_  
Formation: \_\_\_\_\_ BOPD: \_\_\_\_\_ MCFPD: \_\_\_\_\_ BWPD: \_\_\_\_\_

3. Plat map showing the location of the subject well, all other wells on the subject lease, and all wells on offsetting leases within a 1/2 mile radius of the subject well, and for each well the names and addresses of the lessee of record or operator.

4. Signed certificate showing service of the application and affidavit of publication as required in K.A.R. 82-3-135a.

**For Commingling of PRODUCTION ONLY, include the following:**

- 5. Wireline log of subject well. Previously Filed with ACO-1:  Yes  No
- 6. Complete Form ACO-1 (*Well Completion form*) for the subject well.

**For Commingling of FLUIDS ONLY, include the following:**

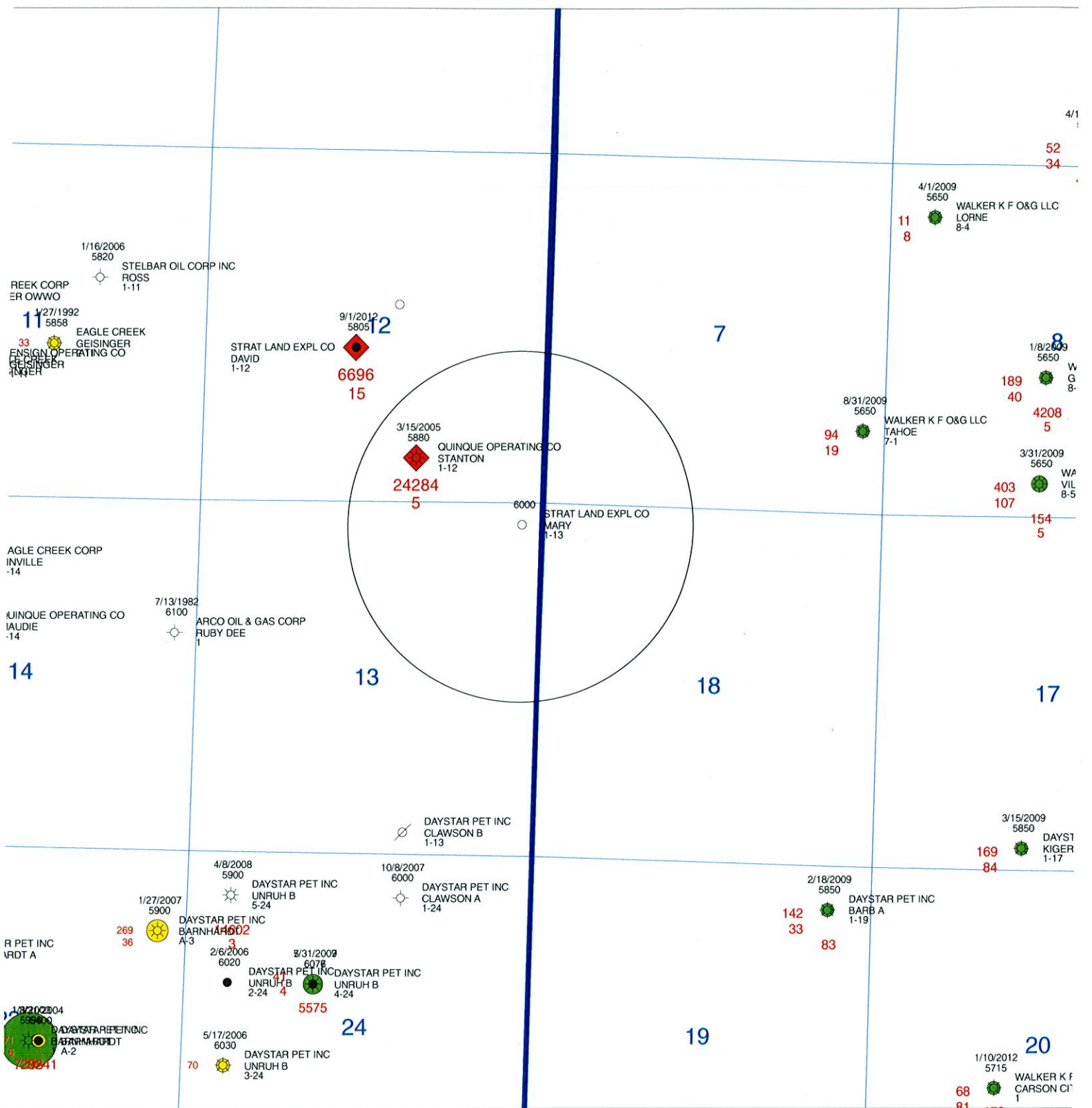
- 7. Well construction diagram of subject well.
- 8. Any available water chemistry data demonstrating the compatibility of the fluids to be commingled.

**AFFIDAVIT:** I am the affiant and hereby certify that to the best of my current information, knowledge and personal belief, this request for commingling is true and proper and I have no information or knowledge, which is inconsistent with the information supplied in this application.


**Submitted Electronically**

**KCC Office Use Only**  
 Denied  Approved  
15-Day Periods Ends: \_\_\_\_\_  
Approved By: \_\_\_\_\_ Date: \_\_\_\_\_

*Protests may be filed by any party having a valid interest in the application. Protests must be in writing and comply with K.A.R. 82-3-135b and must be filed within 15 days of publication of the notice of application.*



- Cherokee Prod
- Chester Prod
- Morrow Prod



EST. 1980

**STRAT LAND EXPLORATION CO.**

**Production Map**  
**Sec 13-T31S-R31W**  
**Seward Co., KS**

Date: 23 September, 2013	Geologist: Jim Bohanan
Scale: 1: 24000	File Name:

Published in The Wichita Eagle  
September 30, 2013 (3267789)  
**BEFORE THE STATE CORPORATION  
COMMISSION  
OF THE STATE OF KANSAS  
NOTICE OF FILING APPLICATION**

**Re: Strat Land Exploration Company, License #34322 - Application for a commingling of production for the Mary #1-13, located in Seward County, KS**

**TO: All Oil & Gas Producers, Unleased Mineral Interest Owners, Landowners and all persons concerned.**

You, and each of you, are hereby notified that Strat Land Exploration Company - has filed an application for commingling production or fluids from the Chester and Cherokee Formations. The subject well, the Mary #1-13, is located 330' from the north line and 330 feet from the east line in the NE NE NE of Section 13-Township 31 South, Range 31 West, Seward County, Kansas.

Any persons who object to or protest this application shall be required to file their objections or protest with the Conservation Division of the State Corporation Commission of the State of Kansas within fifteen (15) days of the publication of this notice. These protests shall be filed pursuant to Commission regulations and must state specific reasons why granting the application may cause wastes, violate correlative rights or pollute the natural resources of the State of Kansas.

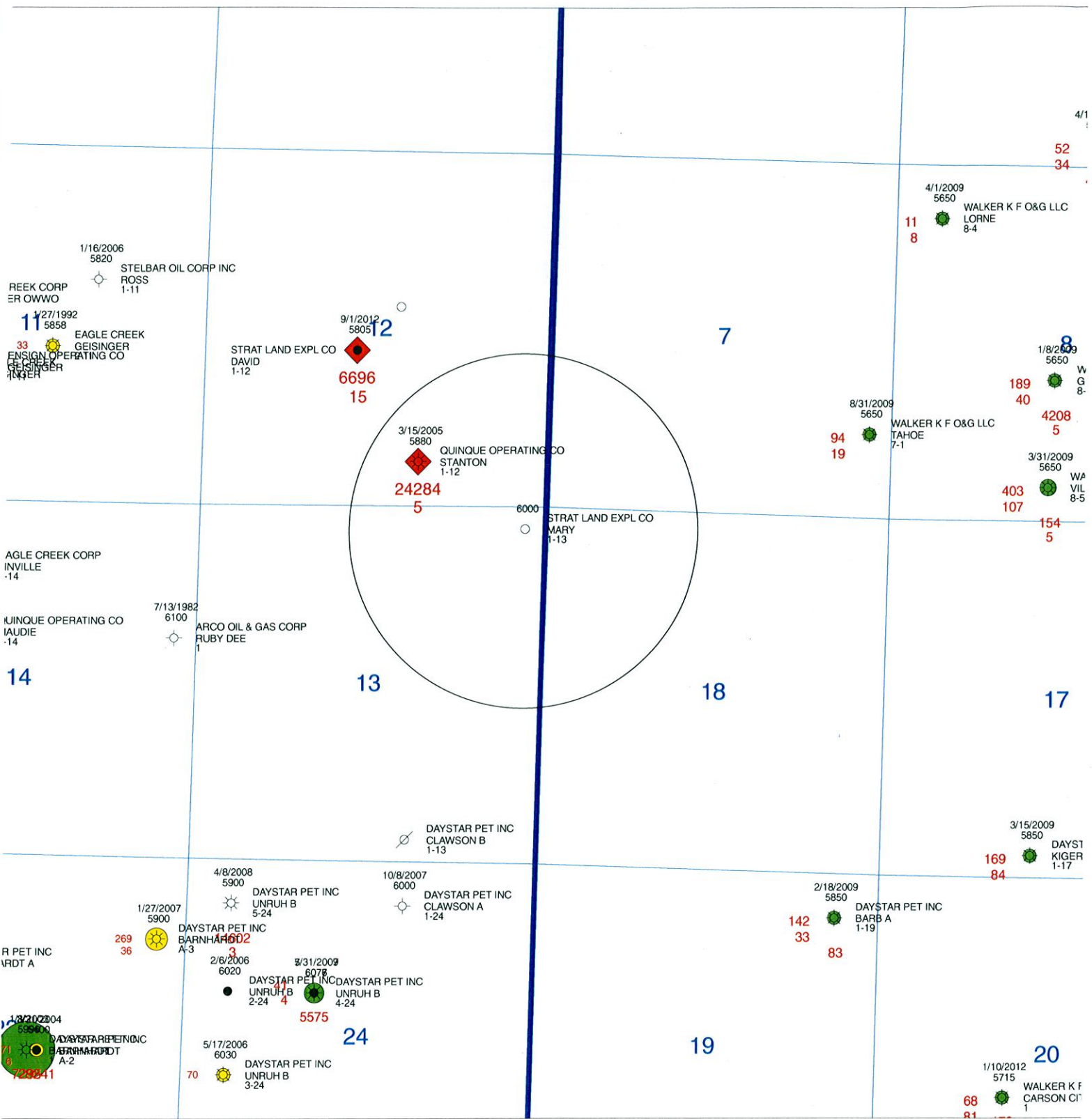
All persons interested or concerned shall take notice of the foregoing and shall govern themselves accordingly.

Strat Land Exploration Company  
Rick Hall, Chief Operating Officer  
15 E 5th St, Ste 2020  
Tulsa, OK 74103  
(913) 584-3844 x21

**WICHITA EAGLE AD RECEIPT  
825 E. DOUGLAS  
WICHITA, KS 67201  
Call 262-SELL (7355)**

Ad Number: 3267789  
Customer: STRAT LAND EXPLORATION COMPANY  
CID: 383331  
Phone: 9185843844  
Sort/Caption: PUBLISHED IN THE WICHITA EAGLE SEPTEMBER  
BID: 00045615  
BID Name: STRAT LAND EXPLORATION COMPANY  
Class: 999; LEGALS  
Size: 1 x 41.00  
P.O. Number:

SP/Entered By: JBLEG  
Assigned Sales Person: NONE  
Ins. Dates: 09/30/2013  
Prepay Sum: 108.4



I, Dolores M. Jansen, Sr. Prod/Reg Asst for Strat Land Exploration Co, do certify on behalf of Jim Bohanan, Company Geologist that service of application and affidavit of publication has been made

Cherokee Prod  
 Chester Prod  
 Morrow Prod

**STRAT LAND EXPLORATION CO.**  
 Est. 1980  
**Production Map**  
**Sec 13-T31S-R31W**  
**Seward Co., KS**  
 Date: 23 September, 2013 Geologist: Jim Bohanan  
 Scale: 1:24000 File Name:

to Quinque Operating Co.  
*Dolores M. Jansen* 9/30/13

**(First published in High Plains Daily Leader & Times on October 4, 2013)t1**

**BEFORE THE STATE CORPORATION  
OF THE STATE OF KANSAS  
NOTICE OF FILING APPLICATION**

**Re: Strat Land Exploration Company, License #34322 -  
Application for a commingling of production for the Mary  
#I-13, located in Seward County, KS**

To: All Oil & Gas Producers, Unleased Mineral Interest Owners,  
Landowners and all persons concerned.

You, and each of you, are hereby notified that Strat Land Exploration Company - has filed an application for commingling production or fluids from the Chester and Cherokee Formations. The subject well, the Mary #I-13, is located 330' from the north line and 330 feet from the east line in the NE NE NE of sections 13-Township 31 South, Range 31 West, Seward County, Kansas.

Any persons who object to or protest this application shall be required to file their objections or protest with the Conservation Division of the State Corporation Commission of the State of Kansas within fifteen (15) days of the publication of this notice. These protests shall be filed pursuant to Commission regulations and must state specific reasons why granting the application may cause waste, violate correlative rights or pollute the natural resources of the State of Kansas.

All persons interested or concerned shall take notice of the foregoing and shall govern themselves accordingly.

Strat Land Exploration Company  
Rick Hall, Chief Operating Officer  
15 E 5th St, Ste 2020  
Tulsa, OK 74103  
(918) 584-3844 x21

IN THE \_\_\_\_\_  
OF SEWARD COUNTY, KANSAS

CASE NO. \_\_\_\_\_

PARTIES:  
\_\_\_\_\_  
\_\_\_\_\_  
\_\_\_\_\_

### AFFIDAVIT OF PUBLICATION

STATE OF KANSAS, SEWARD COUNTY, ss:

Melissa Hilton, being first duly sworn, deposes and says: That he is the publisher - principal clerk - of

### THE HIGH PLAINS DAILY LEADER & TIMES

a newspaper printed in the State of Kansas, and published in and of general circulation in Seward County, Kansas, with a general paid circulation on a daily basis in Seward County, Kansas, and that said newspaper is not a trade, religious or fraternal publication. Said newspaper is published at least weekly 50 times a year; has been so published continuously and uninterruptedly in said county and state for a period of more than five years prior to the first publication of said notice; and has been admitted at the post office of Liberal in said County as periodical matter. That the attached notice is a true copy thereof and was published in the regular and entire issue of said newspaper for 1 consecutive issues, the first publication thereof being made as aforesaid on the 4 day of October, 2013.

SUBSCRIBED AND SWORN to before me this 8 day of October, 2013


Melissa Hilton  
\_\_\_\_\_  
[Signature]  
\_\_\_\_\_  
Notary Public

My Commission Expires, 1.3.2017

Pr \_\_\_\_\_  
FILED THIS \_\_\_\_\_

\_\_\_\_\_  
Clerk or Judge  
\_\_\_\_\_  
Judge

APPROVED \_\_\_\_\_



MY COMMISSION EXPIRES: January 3, 2017

(First published in High Plains Daily Leader & Times on October 4, 2013)11  
**BEFORE THE STATE CORPORATION OF THE STATE OF KANSAS NOTICE OF FILING APPLICATION**  
Re: Strat Land Exploration Company, License #34322 - Application for a commingling of production for the Mary #1-13, located in Seward County, KS.  
To: All Oil & Gas Producers, Unleased Mineral Interest Owners, Landowners and all persons concerned.  
You, and each of you, are hereby notified that Strat Land Exploration Company - has filed an application for commingling production or fluids from the Chester and Cherokee Formations. The subject well, the Mary #1-13, is located 330' from the north line and 330 feet from the east line in the NE NE NE of sections 13-Township 31 South, Range 31 West, Seward County, Kansas.  
Any persons who object to or protest this application shall be required to file their objections or protest with the Conservation Division of the State Corporation Commission of the State of Kansas within fifteen (15) days of the publication of this notice. These protests shall be filed pursuant to Commission regulations and must state specific reasons why granting the application may cause waste, violate correlative rights or pollute the natural resources of the State of Kansas.  
All persons interested or concerned shall take notice of the foregoing and shall govern themselves accordingly.  
Strat Land Exploration Company  
Rick Hall, Chief Operating Officer  
15 E 5th St, Ste 2020  
Tulsa, OK 74103  
(918) 584-3844 x21

October 21, 2013

Dee Jansen  
Strat Land Exploration Co  
15 E. 5<sup>th</sup> St. Ste 2020  
Tulsa, OK 74103

RE: Approved Commingling CO101303  
Mary 1-13, Sec. 13-T31S-R31W, Seward County  
API No. 15-175-22205-00-00

Dear Ms. Jansen:

Your Application for Commingling (ACO-4) for the above described well has been reviewed and approved by the Kansas Corporation Commission (KCC) per K.A.R. 82-3-123. Notice was examined and found to be proper per K.A.R. 82-3-135a. No protest had been filed within the 15-day protest period. This application, which was received by the KCC on October 15, 2013, concerns approval to simultaneously produce from the following sources of supply through the same tubing string in the same wellbore:

Source of Supply	Estimated Current Production			Perf Depth
	BOPD	MCFPD	BWPD	
Cherokee	0.5	0.0	3.0	5310-5322
Chester	0.5	0.0	2.0	5510-5518
Total Estimated Current Production	1.0	0.0	5.0	

Based upon the depth of the Chester formation perforations, total oil production shall not exceed 200 BOPD and total gas production shall not exceed 50% of the absolute open flow (AOF).

Commingling ID number CO101303 has been assigned to this approved application. Use this number for well completion reports (ACO-1) and other correspondence that may concern this approved commingling.

Sincerely,

Rick Hestermann  
Production Department