

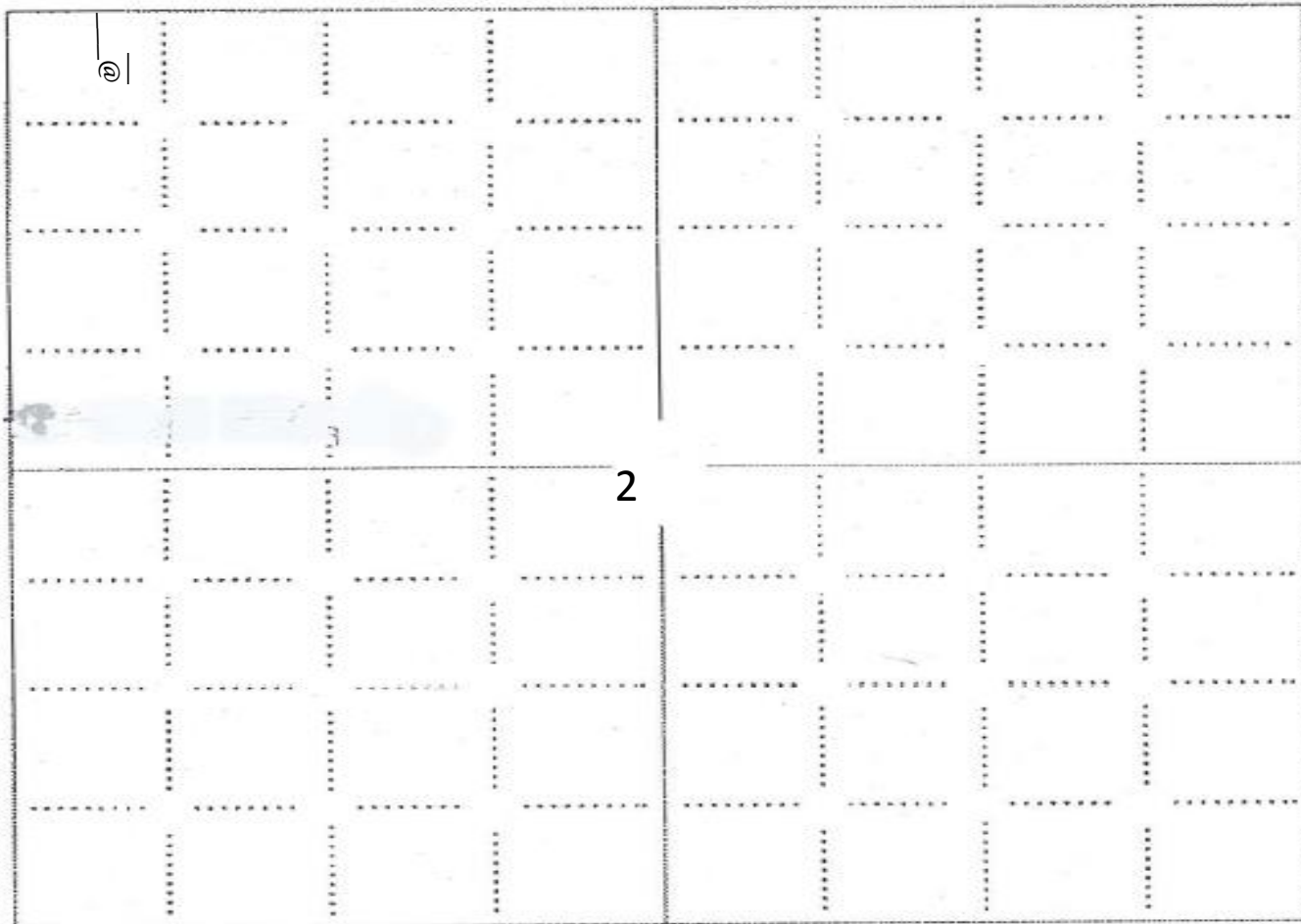
PLAT

Show location of the well. Show footage to the nearest lease or unit boundary line. Show the predicted lease roads, tank batteries, pipelines and electrical lines, as required by the Kansas Surface Owner Notice Act






You may attach a separate plat if desired.

330FNL

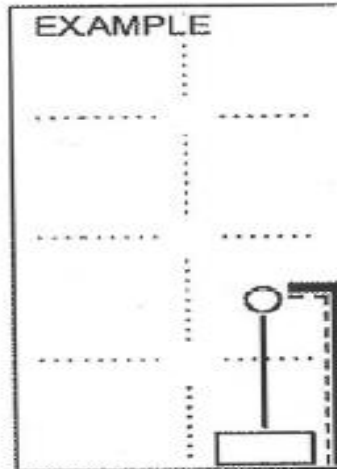
535
FWL



LEG

-  Well
-  Tank
-  Pipeli
-  Elect
-  Lease

EXAMPLE



SEWARD CO. 3390' F

NOTE: In all cases locate the spot of the proposed drilling locaton.

FOULSTON 2-11 SWD BUTLER COUNTY, KANSAS

plotting the proposed location of the well, you must show:

The manner in which you are using the depicted plat by identifying section lines, i.e. 1 section, 1 section with 8 surround
4 sections, etc.

The distance of the proposed drilling location from the south / north and east / west outside section lines.