






1 inch = 1200.083 feet

-  Flow Lines
-  Power Lines
-  Roads (existing and proposed)
-  Tank Battery
-  Drilling Pad



*McElvain Energy, Inc.*

Project  
Project

Engineer Jeff Bristol	Map Name Walz 31-8	Date 09 November 2013
--------------------------	-----------------------	--------------------------