

KSONA - Potential Tank Battery Location and Lease Road

PLOT OF THE INTENDED WELL

Operator: McCoy Petroleum Corporation
 Lease: CATHER "B" OWWO #1-3
 Well Number: #1-3
 Field: Wharton
 Number of Acres attributable to well: 160
 QTR/QTR/QTR/QTR of acreage: _____ SW

Location of Well: County: 16'S & 91'E of C SW SW Harper Co., KS
644 feet from N / S Line of Section
751 feet from E / W Line of Section
 Sec 3 Twp. 34 S Rng. 8 E W

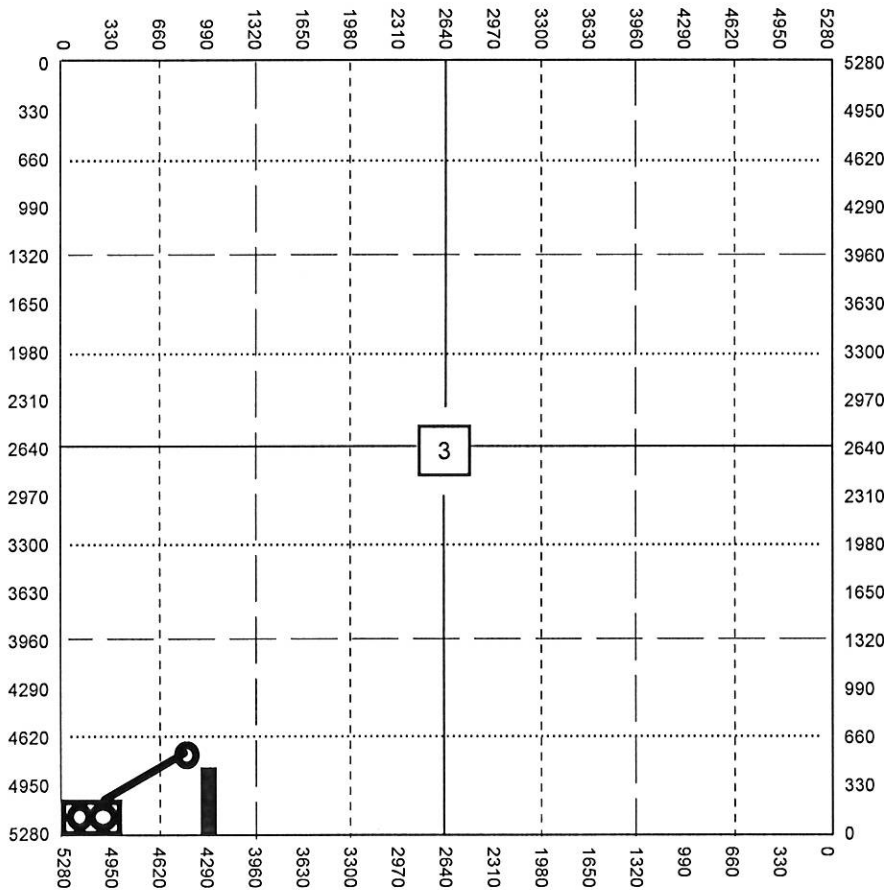
Is Section Regular or Irregular






If Section is Irregular, locate well from nearest corner boundary.

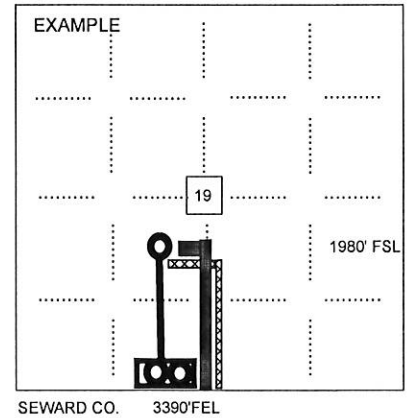
Section corner used: NE NW SE SW

PLAT

Show the predicted locations of lease roads, tank batteries, pipelines and electrical lines,
 as required by the Kansas Surface Owner Notice Act (House Bill 2032).



- LEGEND**
-  Well Location
 -  Tank Battery Location
 -  Pipeline Location
 -  Electric Line Location
 -  Lease Road Location



NOTE: Spot of the proposed drilling location.